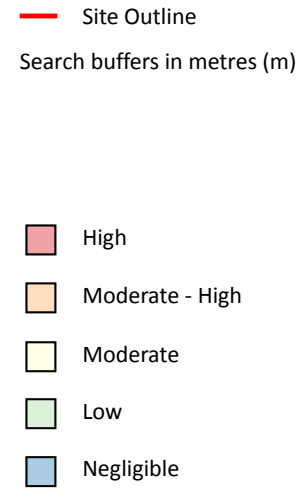
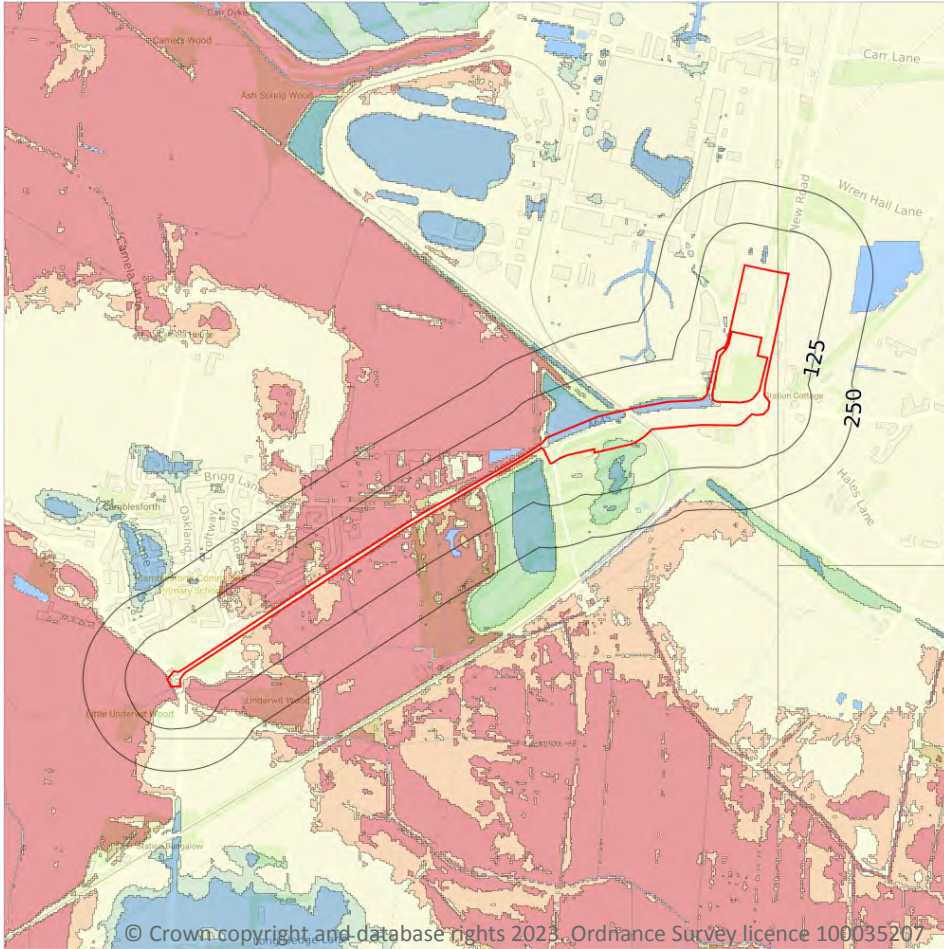


## 9 Groundwater flooding



### 9.1 Groundwater flooding

Highest risk on site

High

Highest risk within 50m

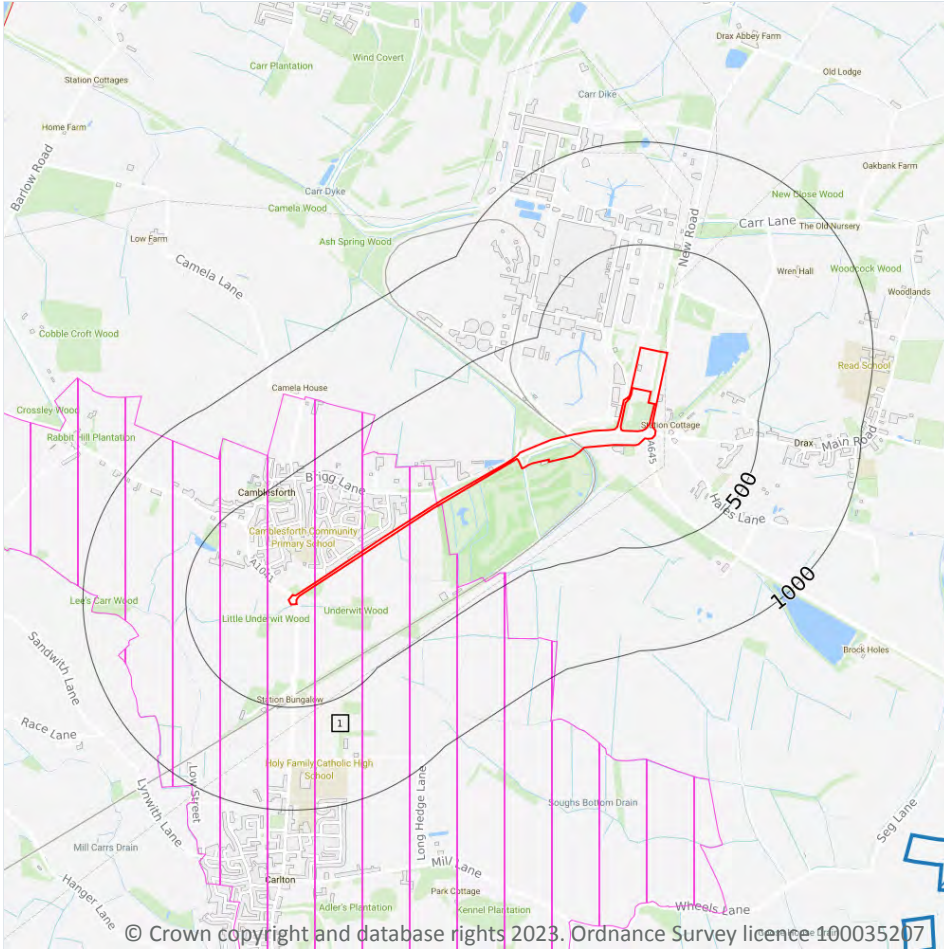
High

Groundwater flooding is caused by unusually high groundwater levels. It occurs when the water table rises above the ground surface or within underground structures such as basements or cellars. Groundwater flooding tends to exhibit a longer duration than surface water flooding, possibly lasting for weeks or months, and as a result it can cause significant damage to property. This risk assessment is based on a 1 in 100 year return period and a 5m Digital Terrain Model (DTM).

Features are displayed on the Groundwater flooding map on [page 108](#) >

*This data is sourced from Ambiental Risk Analytics.*

## 10 Environmental designations



- Site Outline
- Search buffers in metres (m)
- Sites of Special Scientific Interest (SSSI)
- + Special Areas of Conservation (SAC)
- + Local Nature Reserves (LNR)
- Designated Ancient Woodland
- Nitrate Sensitive Areas

### 10.1 Sites of Special Scientific Interest (SSSI)

Records within 2000m

0

Sites providing statutory protection for the best examples of UK flora, fauna, or geological or physiographical features. Originally notified under the National Parks and Access to the Countryside Act 1949, SSSIs were re-notified under the Wildlife and Countryside Act 1981. Improved provisions for the protection and management of SSSIs were introduced by the Countryside and Rights of Way Act 2000 (in England and Wales) and (in Scotland) by the Nature Conservation (Scotland) Act 2004 and the Wildlife and Natural Environment (Scotland) Act 2010.

*This data is sourced from Natural England, Natural Resources Wales and Scottish Natural Heritage.*

## 10.2 Conserved wetland sites (Ramsar sites)

Records within 2000m

0

Ramsar sites are designated under the Convention on Wetlands of International Importance, agreed in Ramsar, Iran, in 1971. They cover all aspects of wetland conservation and wise use, recognizing wetlands as ecosystems that are extremely important for biodiversity conservation in general and for the well-being of human communities. These sites cover a broad definition of wetland; marsh, fen, peatland or water, whether natural or artificial, permanent or temporary, with water that is static or flowing, fresh, brackish or salt, and even some marine areas.

*This data is sourced from Natural England, Natural Resources Wales and Scottish Natural Heritage.*

## 10.3 Special Areas of Conservation (SAC)

Records within 2000m

0

Areas which have been identified as best representing the range and variety within the European Union of habitats and (non-bird) species listed on Annexes I and II to the Directive. SACs are designated under the EC Habitats Directive.

*This data is sourced from Natural England, Natural Resources Wales and Scottish Natural Heritage.*

## 10.4 Special Protection Areas (SPA)

Records within 2000m

0

Sites classified by the UK Government under the EC Birds Directive, SPAs are areas of the most important habitat for rare (listed on Annex I to the Directive) and migratory birds within the European Union.

*This data is sourced from Natural England, Natural Resources Wales and Scottish Natural Heritage.*

## 10.5 National Nature Reserves (NNR)

Records within 2000m

0

Sites containing examples of some of the most important natural and semi-natural terrestrial and coastal ecosystems in Great Britain. They are managed to conserve their habitats, provide special opportunities for scientific study or to provide public recreation compatible with natural heritage interests.

*This data is sourced from Natural England, Natural Resources Wales and Scottish Natural Heritage.*



## 10.6 Local Nature Reserves (LNR)

Records within 2000m

0

Sites managed for nature conservation, and to provide opportunities for research and education, or simply enjoying and having contact with nature. They are declared by local authorities under the National Parks and Access to the Countryside Act 1949 after consultation with the relevant statutory nature conservation agency.

*This data is sourced from Natural England, Natural Resources Wales and Scottish Natural Heritage.*

## 10.7 Designated Ancient Woodland

Records within 2000m

1

Ancient woodlands are classified as areas which have been wooded continuously since at least 1600 AD. This includes semi-natural woodland and plantations on ancient woodland sites. 'Wooded continuously' does not mean there is or has previously been continuous tree cover across the whole site, and not all trees within the woodland have to be old.

Features are displayed on the Environmental designations map on [page 109 >](#)

ID	Location	Name	Woodland Type
-	1770m SW	Kerrick Spring Wood	Ancient Replanted Woodland

*This data is sourced from Natural England, Natural Resources Wales and Scottish Natural Heritage.*

## 10.8 Biosphere Reserves

Records within 2000m

0

Biosphere Reserves are internationally recognised by UNESCO as sites of excellence to balance conservation and socioeconomic development between nature and people. They are recognised under the Man and the Biosphere (MAB) Programme with the aim of promoting sustainable development founded on the work of the local community.

*This data is sourced from Natural England, Natural Resources Wales and Scottish Natural Heritage.*

## 10.9 Forest Parks

Records within 2000m

0

These are areas managed by the Forestry Commission designated on the basis of recreational, conservation or scenic interest.

*This data is sourced from the Forestry Commission.*



## 10.10 Marine Conservation Zones

Records within 2000m

0

A type of marine nature reserve in UK waters established under the Marine and Coastal Access Act (2009). They are designated with the aim to protect nationally important, rare or threatened habitats and species.

*This data is sourced from Natural England, Natural Resources Wales and Scottish Natural Heritage.*

## 10.11 Green Belt

Records within 2000m

0

Areas designated to prevent urban sprawl by keeping land permanently open.

*This data is sourced from the Ministry of Housing, Communities and Local Government.*

## 10.12 Proposed Ramsar sites

Records within 2000m

0

Ramsar sites are areas listed as a Wetland of International Importance under the Convention on Wetlands of International Importance especially as Waterfowl Habitat (the Ramsar Convention) 1971. The sites here supplied have a status of 'Proposed' having been identified for potential adoption under the framework.

*This data is sourced from Natural England.*

## 10.13 Possible Special Areas of Conservation (pSAC)

Records within 2000m

0

Special Areas of Conservation are areas which have been identified as best representing the range and variety within the European Union of habitats and (non-bird) species listed on Annexes I and II to the Directive. SACs are designated under the EC Habitats Directive. Those sites supplied here are those with a status of 'Possible' having been identified for potential adoption under the framework.

*This data is sourced from Natural England and Natural Resources Wales.*

## 10.14 Potential Special Protection Areas (pSPA)

Records within 2000m

0

Special Protection Areas (SPAs) are areas designated (or 'classified') under the European Union Wild Birds Directive for the protection of nationally and internationally important populations of wild birds. Those sites supplied here are those with a status of 'Potential' having been identified for potential adoption under the framework.

*This data is sourced from Natural England.*



## 10.15 Nitrate Sensitive Areas

Records within 2000m

1

Areas where nitrate concentrations in drinking water sources exceeded or was at risk of exceeding the limit of 50 mg/l set by the 1980 EC Drinking Water Directive. Voluntary agricultural measures as a means of reducing the levels of nitrate were introduced by DEFRA as MAFF, with payments being made to farmers who complied. The scheme was started as a pilot in 1990 in ten areas, later implemented within 32 areas. The scheme was closed to further new entrants in 1998, although existing agreements continued for their full term. All Nitrate Sensitive Areas fell within the areas designated as Nitrate Vulnerable Zones (NVZs) in 1996 under the EC Nitrate Directive (91/676/EEC).

Features are displayed on the Environmental designations map on [page 109 >](#)

ID	Location	Name	Data source
1	On site	Carlton	Natural England

*This data is sourced from Natural England.*

## 10.16 Nitrate Vulnerable Zones

Records within 2000m

4

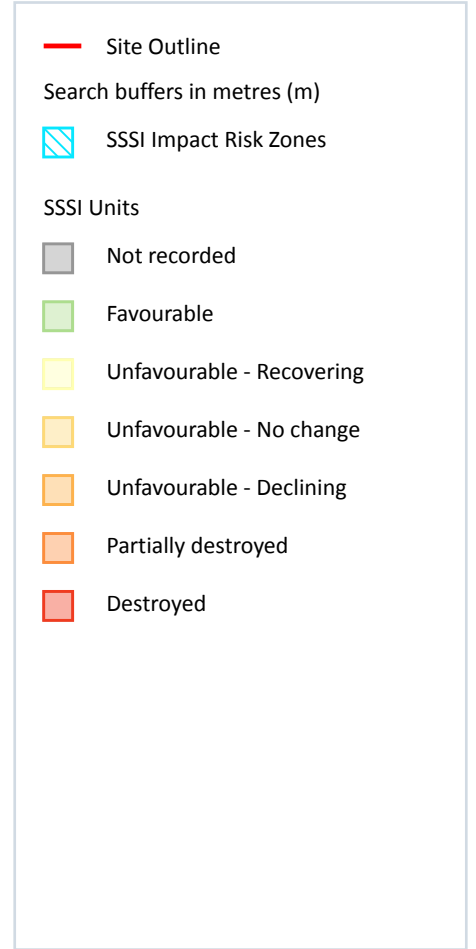
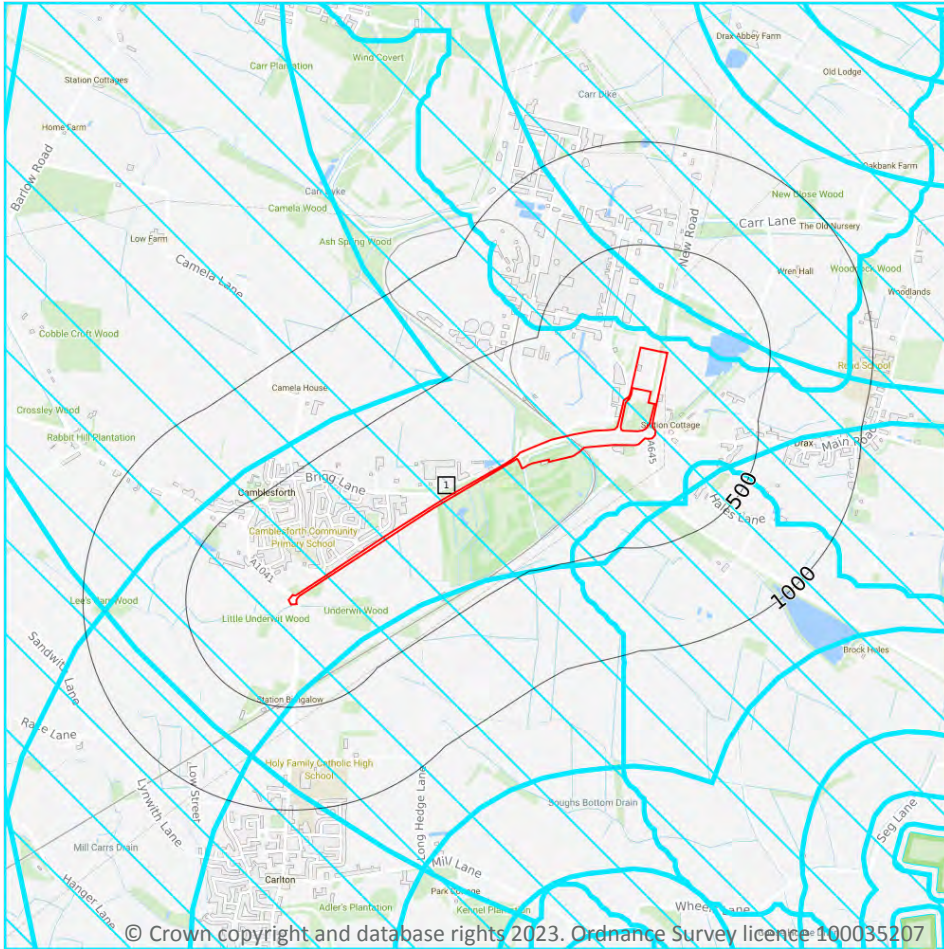
Areas at risk from agricultural nitrate pollution designated under the EC Nitrate Directive (91/676/EEC). These are areas of land that drain into waters polluted by nitrates. Farmers operating within these areas have to follow mandatory rules to tackle nitrate loss from agriculture.

Location	Name	Type	NVZ ID	Status
On site	Aire from River Calder to River Ouse NVZ	Surface Water	274	Existing
On site	Aire from River Calder to River Ouse NVZ	Surface Water	274	Existing
729m W	Aire from River Calder to River Ouse NVZ	Surface Water	274	Existing
832m W	Aire from River Calder to River Ouse NVZ	Surface Water	274	Existing

*This data is sourced from Natural England and Natural Resources Wales.*



## SSSI Impact Zones and Units



### 10.17 SSSI Impact Risk Zones

Records on site

1

Developed to allow rapid initial assessment of the potential risks to SSSIs posed by development proposals. They define zones around each SSSI which reflect the particular sensitivities of the features for which it is notified and indicate the types of development proposal which could potentially have adverse impacts.

Features are displayed on the SSSI Impact Zones and Units map on [page 114](#) >

ID	Location	Type of developments requiring consultation
1	On site	<p>Infrastructure - Pipelines, pylons and overhead cables. any transport proposal including road, rail and by water (excluding routine maintenance). airports, helipads and other aviation proposals.</p> <p>Wind and Solar - Solar schemes with footprint &gt; 0.5ha, all wind turbines.</p> <p>Minerals, Oil and Gas - Planning applications for quarries, including: new proposals, review of minerals permissions (romp), extensions, variations to conditions etc. oil &amp; gas exploration/extraction.</p> <p>Rural non-residential - Large non residential developments outside existing settlements/urban areas where footprint exceeds 1ha.</p> <p>Rural residential - Any residential development of 50 or more houses outside existing settlements/urban areas.</p> <p>Air pollution - Any industrial/agricultural development that could cause air pollution (incl: industrial processes, livestock &amp; poultry units with floorspace &gt; 500m<sup>2</sup>, slurry lagoons &amp; digestate stores &gt; 750m<sup>2</sup>, manure stores &gt; 3500t).</p> <p>Combustion - General combustion processes &gt;50mw energy input. incl: energy from waste incineration, other incineration, landfill gas generation plant, pyrolysis/gasification, anaerobic digestion, sewage treatment works, other incineration/ combustion.</p> <p>Waste - Landfill. incl: inert landfill, non-hazardous landfill, hazardous landfill.</p> <p>Discharges - Any discharge of water or liquid waste of more than 20m<sup>3</sup>/day to ground (ie to seep away) or to surface water, such as a beck or stream.</p>

*This data is sourced from Natural England.*

## 10.18 SSSI Units

Records within 2000m	0
----------------------	---

Divisions of SSSIs used to record management and condition details. Units are the smallest areas for which Natural England gives a condition assessment, however, the size of units varies greatly depending on the types of management and the conservation interest.

*This data is sourced from Natural England and Natural Resources Wales.*



## 11 Visual and cultural designations

### 11.1 World Heritage Sites

Records within 250m

0

Sites designated for their globally important cultural or natural interest requiring appropriate management and protection measures. World Heritage Sites are designated to meet the UK's commitments under the World Heritage Convention.

*This data is sourced from Historic England, Cadw and Historic Environment Scotland.*

### 11.2 Area of Outstanding Natural Beauty

Records within 250m

0

Areas of Outstanding Natural Beauty (AONB) are conservation areas, chosen because they represent 18% of the finest countryside. Each AONB has been designated for special attention because of the quality of their flora, fauna, historical and cultural associations, and/or scenic views. The National Parks and Access to the Countryside Act of 1949 created AONBs and the Countryside and Rights of Way Act, 2000 added further regulation and protection. There are likely to be restrictions to some developments within these areas.

*This data is sourced from Natural England, Natural Resources Wales and Scottish Natural Heritage.*

### 11.3 National Parks

Records within 250m

0

In England and Wales, the purpose of National Parks is to conserve and enhance landscapes within the countryside whilst promoting public enjoyment of them and having regard for the social and economic well-being of those living within them. In Scotland National Parks have the additional purpose of promoting the sustainable use of the natural resources of the area and the sustainable social and economic development of its communities. The National Parks and Access to the Countryside Act 1949 established the National Park designation in England and Wales, and The National Parks (Scotland) Act 2000 in Scotland.

*This data is sourced from Natural England, Natural Resources Wales and the Scottish Government.*

### 11.4 Listed Buildings

Records within 250m

0

Buildings listed for their special architectural or historical interest. Building control in the form of 'listed building consent' is required in order to make any changes to that building which might affect its special interest. Listed buildings are graded to indicate their relative importance, however building controls apply to all buildings equally, irrespective of their grade, and apply to the interior and exterior of the building in its entirety, together with any curtilage structures.



*This data is sourced from Historic England, Cadw and Historic Environment Scotland.*

## 11.5 Conservation Areas

Records within 250m

0

Local planning authorities are obliged to designate as conservation areas any parts of their own area that are of special architectural or historic interest, the character and appearance of which it is desirable to preserve or enhance. Designation of a conservation area gives broader protection than the listing of individual buildings. All the features within the area, listed or otherwise, are recognised as part of its character. Conservation area designation is the means of recognising the importance of all factors and of ensuring that planning decisions address the quality of the landscape in its broadest sense.

*This data is sourced from Historic England, Cadw and Historic Environment Scotland.*

## 11.6 Scheduled Ancient Monuments

Records within 250m

0

A scheduled monument is an historic building or site that is included in the Schedule of Monuments kept by the Secretary of State for Digital, Culture, Media and Sport. The regime is set out in the Ancient Monuments and Archaeological Areas Act 1979. The Schedule of Monuments has c.20,000 entries and includes sites such as Roman remains, burial mounds, castles, bridges, earthworks, the remains of deserted villages and industrial sites. Monuments are not graded, but all are, by definition, considered to be of national importance.

*This data is sourced from Historic England, Cadw and Historic Environment Scotland.*

## 11.7 Registered Parks and Gardens

Records within 250m


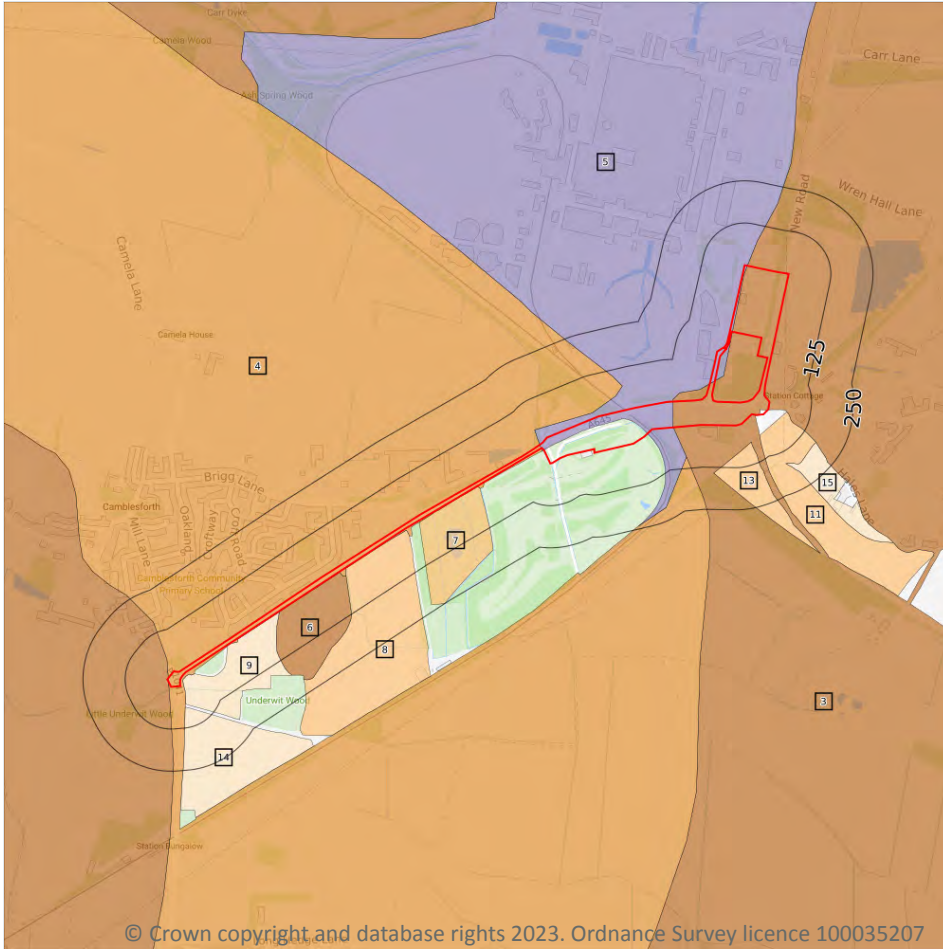
0

Parks and gardens assessed to be of particular interest and of special historic interest. The emphasis being on 'designed' landscapes, rather than on planting or botanical importance. Registration is a 'material consideration' in the planning process, meaning that planning authorities must consider the impact of any proposed development on the special character of the landscape.

*This data is sourced from Historic England, Cadw and Historic Environment Scotland.*



## 12 Agricultural designations



### 12.1 Agricultural Land Classification

Records within 250m

11

Classification of the quality of agricultural land taking into consideration multiple factors including climate, physical geography and soil properties. It should be noted that the categories for the grading of agricultural land are not consistent across England, Wales and Scotland.

Features are displayed on the Agricultural designations map on [page 118](#) >

ID	Location	Classification	Description
3	On site	Grade 2	<b>Very good quality agricultural land. Land with minor limitations which affect crop yield, cultivations or harvesting. A wide range of agricultural and horticultural crops can usually be grown but on some land in the grade there may be reduced flexibility due to difficulties with the production of the more demanding crops such as winter harvested vegetables and arable root crops. The level of yield is generally high but may be lower or more variable than Grade 1.</b>
4	On site	Grade 3	<b>Good to moderate quality agricultural land. Land with moderate limitations which affect the choice of crops, timing and type of cultivation, harvesting or the level of yield. Where more demanding crops are grown yields are generally lower or more variable than on land in Grades 1 and 2.</b>
5	On site	Non Agricultural	-
6	1m SW	Grade 2	Very good quality agricultural land. Land with minor limitations which affect crop yield, cultivations or harvesting. A wide range of agricultural and horticultural crops can usually be grown but on some land in the grade there may be reduced flexibility due to difficulties with the production of the more demanding crops such as winter harvested vegetables and arable root crops. The level of yield is generally high but may be lower or more variable than Grade 1.
7	2m SW	Grade 3a	Good quality agricultural land. Land capable of consistently producing moderate to high yields of a narrow range of arable crops, especially cereals, or moderate yields of a wide range of crops including cereals, grass, oilseed rape, potatoes, sugar beet and the less demanding horticultural crops.
8	2m SW	Grade 3a	Good quality agricultural land. Land capable of consistently producing moderate to high yields of a narrow range of arable crops, especially cereals, or moderate yields of a wide range of crops including cereals, grass, oilseed rape, potatoes, sugar beet and the less demanding horticultural crops.
9	2m SW	Grade 3b	Moderate quality agricultural land. Land capable of producing moderate yields of a narrow range of crops, principally cereals and grass or lower yields of a wider range of crops or high yields of grass which can be grazed or harvested over most of the year.
11	40m E	Grade 3a	Good quality agricultural land. Land capable of consistently producing moderate to high yields of a narrow range of arable crops, especially cereals, or moderate yields of a wide range of crops including cereals, grass, oilseed rape, potatoes, sugar beet and the less demanding horticultural crops.
13	61m E	Grade 3a	Good quality agricultural land. Land capable of consistently producing moderate to high yields of a narrow range of arable crops, especially cereals, or moderate yields of a wide range of crops including cereals, grass, oilseed rape, potatoes, sugar beet and the less demanding horticultural crops.
14	64m SW	Grade 3b	Moderate quality agricultural land. Land capable of producing moderate yields of a narrow range of crops, principally cereals and grass or lower yields of a wider range of crops or high yields of grass which can be grazed or harvested over most of the year.
15	161m E	Grade 3b	Moderate quality agricultural land. Land capable of producing moderate yields of a narrow range of crops, principally cereals and grass or lower yields of a wider range of crops or high yields of grass which can be grazed or harvested over most of the year.



*This data is sourced from Natural England.*

## 12.2 Open Access Land

Records within 250m

0

The Countryside and Rights of Way Act 2000 (CROW Act) gives a public right of access to land without having to use paths. Access land includes mountains, moors, heaths and downs that are privately owned. It also includes common land registered with the local council and some land around the England Coast Path. Generally permitted activities on access land are walking, running, watching wildlife and climbing.

*This data is sourced from Natural England and Natural Resources Wales.*

## 12.3 Tree Felling Licences

Records within 250m

0

Felling Licence Application (FLA) areas approved by Forestry Commission England. Anyone wishing to fell trees must ensure that a licence or permission under a grant scheme has been issued by the Forestry Commission before any felling is carried out or that one of the exceptions apply.

*This data is sourced from the Forestry Commission.*

## 12.4 Environmental Stewardship Schemes

Records within 250m

0

Environmental Stewardship covers a range of schemes that provide financial incentives to farmers, foresters and land managers to look after and improve the environment. The schemes identified may be historical schemes that have now expired, or may still be active.

*This data is sourced from Natural England.*

## 12.5 Countryside Stewardship Schemes

Records within 250m

5

Countryside Stewardship covers a range of schemes that provide financial incentives to farmers, foresters and land managers to look after and improve the environment. Main objectives are to improve the farmed environment for wildlife and to reduce diffuse water pollution.

Location	Reference	Scheme	Start Date	End Date
40m E	490996	Countryside Stewardship (Middle Tier)	01/01/2017	31/12/2021
64m E	490996	Countryside Stewardship (Middle Tier)	01/01/2017	31/12/2021

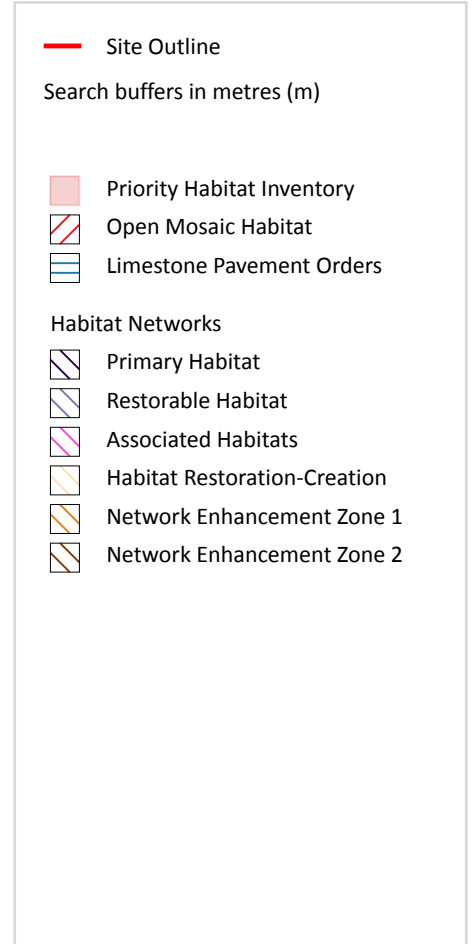
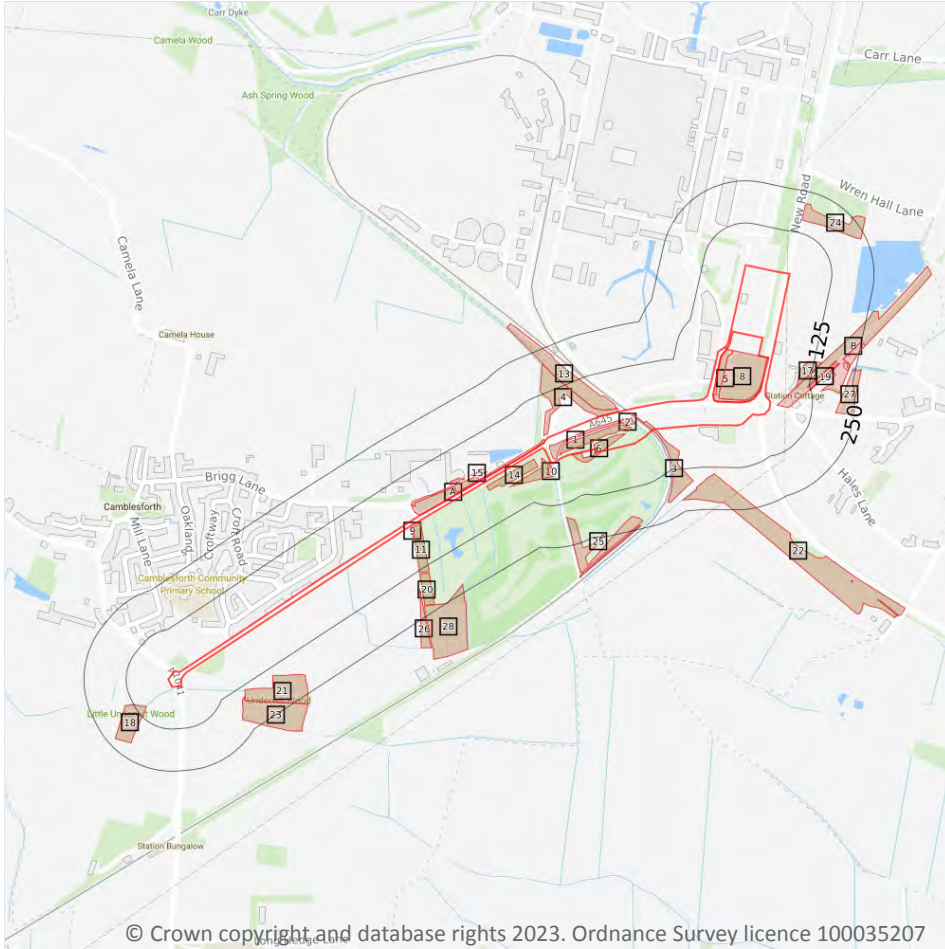


Location	Reference	Scheme	Start Date	End Date
217m SE	1004455	Countryside Stewardship (Middle Tier)	01/01/2021	31/12/2025
236m NE	490996	Countryside Stewardship (Middle Tier)	01/01/2017	31/12/2021
243m SW	309040	Countryside Stewardship (Higher Tier)	01/01/2017	31/12/2026

*This data is sourced from Natural England.*



## 13 Habitat designations



### 13.1 Priority Habitat Inventory

Records within 250m

34

Habitats of principal importance as named under Natural Environment and Rural Communities Act (2006) Section 41.

Features are displayed on the Habitat designations map on [page 122 >](#)

ID	Location	Main Habitat	Other habitats
1	On site	Deciduous woodland	Main habitat: DWOOD (INV > 50%)
2	On site	Deciduous woodland	Main habitat: DWOOD (INV > 50%)
3	On site	Deciduous woodland	Main habitat: DWOOD (INV > 50%)
4	On site	Deciduous woodland	Main habitat: DWOOD (INV > 50%)



ID	Location	Main Habitat	Other habitats
5	On site	Deciduous woodland	Main habitat: DWOOD (INV > 50%)
6	On site	Deciduous woodland	Main habitat: DWOOD (INV > 50%)
7	On site	Deciduous woodland	Main habitat: DWOOD (INV > 50%)
8	On site	Deciduous woodland	Main habitat: DWOOD (INV > 50%)
A	On site	Deciduous woodland	Main habitat: DWOOD (INV > 50%)
9	2m SW	Deciduous woodland	Main habitat: DWOOD (INV > 50%)
A	3m SW	Deciduous woodland	Main habitat: DWOOD (INV > 50%)
10	6m SW	Deciduous woodland	Main habitat: DWOOD (INV > 50%)
11	7m SW	Deciduous woodland	Main habitat: DWOOD (INV > 50%)
12	10m SW	Deciduous woodland	Main habitat: DWOOD (INV > 50%)
13	11m W	Deciduous woodland	Main habitat: DWOOD (INV > 50%)
14	13m SW	Deciduous woodland	Main habitat: DWOOD (INV > 50%)
B	22m E	Deciduous woodland	Main habitat: DWOOD (INV > 50%)
15	23m W	Deciduous woodland	Main habitat: DWOOD (INV > 50%)
16	28m W	Deciduous woodland	Main habitat: DWOOD (INV > 50%)
A	29m W	Deciduous woodland	Main habitat: DWOOD (INV > 50%)
17	86m E	Deciduous woodland	Main habitat: DWOOD (INV > 50%)
18	96m SW	Deciduous woodland	Main habitat: DWOOD (INV > 50%)
19	121m E	Deciduous woodland	Main habitat: DWOOD (INV > 50%)
20	136m SW	Deciduous woodland	Main habitat: DWOOD (INV > 50%)
21	138m SW	Deciduous woodland	Main habitat: DWOOD (INV > 50%)
22	144m SE	Deciduous woodland	Main habitat: DWOOD (INV > 50%)
23	155m SW	Deciduous woodland	Main habitat: DWOOD (INV > 50%)
24	164m NE	Deciduous woodland	Main habitat: DWOOD (INV > 50%)
25	167m SW	Deciduous woodland	Main habitat: DWOOD (INV > 50%)
26	176m SW	Deciduous woodland	Main habitat: DWOOD (INV > 50%)
27	196m E	Deciduous woodland	Main habitat: DWOOD (INV > 50%)
B	208m E	Deciduous woodland	Main habitat: DWOOD (INV > 50%)





ID	Location	Main Habitat	Other habitats
28	222m SW	Deciduous woodland	Main habitat: DWOOD (INV > 50%)
29	239m S	Deciduous woodland	Main habitat: DWOOD (INV > 50%)

*This data is sourced from Natural England.*

## 13.2 Habitat Networks

**Records within 250m**

**0**

Habitat networks for 18 priority habitat networks (based primarily, but not exclusively, on the priority habitat inventory) and areas suitable for the expansion of networks through restoration and habitat creation.

*This data is sourced from Natural England.*

## 13.3 Open Mosaic Habitat

**Records within 250m**

**0**

Sites verified as Open Mosaic Habitat. Mosaic habitats are brownfield sites that are identified under the UK Biodiversity Action Plan as a priority habitat due to the habitat variation within a single site, supporting an array of invertebrates.

*This data is sourced from Natural England.*

## 13.4 Limestone Pavement Orders

**Records within 250m**

**0**

Limestone pavements are outcrops of limestone where the surface has been worn away by natural means over millennia. These rocks have the appearance of paving blocks, hence their name. Not only do they have geological interest, they also provide valuable habitats for wildlife. These habitats are threatened due to their removal for use in gardens and water features. Many limestone pavements have been designated as SSSIs which affords them some protection. In addition, Section 34 of the Wildlife and Countryside Act 1981 gave them additional protection via the creation of Limestone Pavement Orders, which made it a criminal offence to remove any part of the outcrop. The associated Limestone Pavement Priority Habitat is part of the UK Biodiversity Action Plan priority habitat in England.

*This data is sourced from Natural England.*



## 14 Geology 1:10,000 scale - Availability



— Site Outline  
 Search buffers in metres (m)

- Full coverage
- Partial coverage
- No coverage

### 14.1 10k Availability

Records within 500m

2

An indication on the coverage of 1:10,000 scale geology data for the site, the most detailed dataset provided by the British Geological Survey. Either 'Full', 'Partial' or 'No coverage' for each geological theme.

Features are displayed on the Geology 1:10,000 scale - Availability map on [page 125 >](#)

ID	Location	Artificial	Superficial	Bedrock	Mass movement	Sheet No.
1	On site	No coverage	Full	Full	No coverage	SE62NE
2	On site	No coverage	Full	Full	No coverage	SE62NW

This data is sourced from the British Geological Survey.



## Geology 1:10,000 scale - Artificial and made ground

### 14.2 Artificial and made ground (10k)

Records within 500m

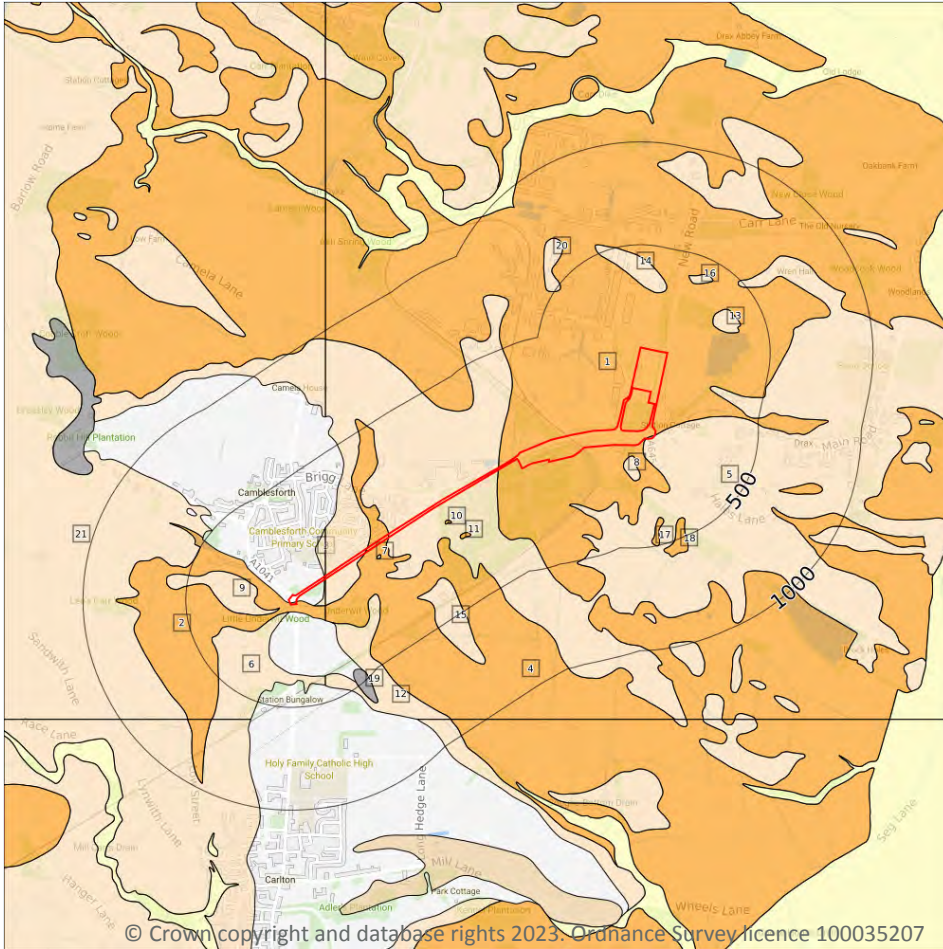
0


Details of made, worked, infilled, disturbed and landscaped ground at 1:10,000 scale. Artificial ground can be associated with potentially contaminated material, unpredictable engineering conditions and instability.

*This data is sourced from the British Geological Survey.*



## Geology 1:10,000 scale - Superficial



- Site Outline
- Search buffers in metres (m)
-  Landslip (10k)
- Superficial geology (10k)  
Please see table for more details.

### 14.3 Superficial geology (10k)

Records within 500m

21

Superficial geological deposits at 1:10,000 scale. Also known as 'drift', these are the youngest geological deposits, formed during the Quaternary. They rest on older deposits or rocks referred to as bedrock.

Features are displayed on the Geology 1:10,000 scale - Superficial map on [page 127 >](#)

ID	Location	LEX Code	Description	Rock description
1	On site	HEM-CZ	Hemingbrough Glaciolacustrine Formation - Silty Clay	Clay, Silty
2	On site	HEM-CZ	Hemingbrough Glaciolacustrine Formation - Silty Clay	Clay, Silty
3	On site	BREI-S	Brighton Sand Formation - Sand	Sand
4	On site	HEM-CZ	Hemingbrough Glaciolacustrine Formation - Silty Clay	Clay, Silty



ID	Location	LEX Code	Description	Rock description
5	On site	BREI-S	Brighton Sand Formation - Sand	Sand
6	37m SW	BREI-S	Brighton Sand Formation - Sand	Sand
7	46m SW	BREI-S	Brighton Sand Formation - Sand	Sand
8	53m E	BREI-S	Brighton Sand Formation - Sand	Sand
9	58m SW	BREI-S	Brighton Sand Formation - Sand	Sand
10	84m SW	HEM-CZ	Hemingbrough Glaciolacustrine Formation - Silty Clay	Clay, Silty
11	179m SW	HEM-CZ	Hemingbrough Glaciolacustrine Formation - Silty Clay	Clay, Silty
12	195m SW	BREI-S	Brighton Sand Formation - Sand	Sand
13	262m NE	BREI-S	Brighton Sand Formation - Sand	Sand
14	277m NE	BREI-S	Brighton Sand Formation - Sand	Sand
15	305m SW	BREI-S	Brighton Sand Formation - Sand	Sand
16	361m NE	BREI-S	Brighton Sand Formation - Sand	Sand
17	370m SE	HEM-CZ	Hemingbrough Glaciolacustrine Formation - Silty Clay	Clay, Silty
18	412m SE	HEM-CZ	Hemingbrough Glaciolacustrine Formation - Silty Clay	Clay, Silty
19	428m SW	GFSG-SV	Glaciofluvial Sand And Gravel - Gravelly Sand	Sand, Gravelly
20	483m N	BREI-S	Brighton Sand Formation - Sand	Sand
21	496m W	BREI-S	Brighton Sand Formation - Sand	Sand

*This data is sourced from the British Geological Survey.*

## 14.4 Landslip (10k)

**Records within 500m**

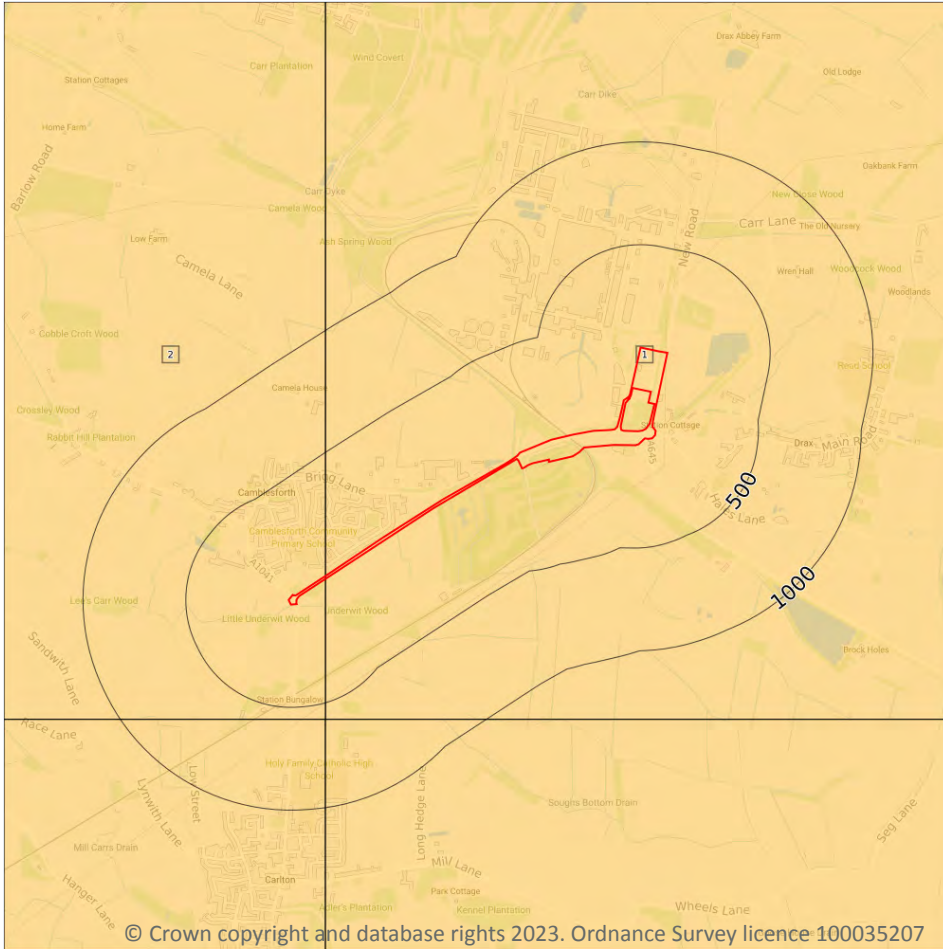
**0**

Mass movement deposits on BGS geological maps at 1:10,000 scale. Primarily superficial deposits that have moved down slope under gravity to form landslips. These affect bedrock, other superficial deposits and artificial ground.

*This data is sourced from the British Geological Survey.*



## Geology 1:10,000 scale - Bedrock



- Site Outline
- Search buffers in metres (m)
- Bedrock faults and other linear features (10k)
- Bedrock geology (10k)  
Please see table for more details.

### 14.5 Bedrock geology (10k)

Records within 500m

2

Bedrock geology at 1:10,000 scale. The main mass of rocks forming the Earth and present everywhere, whether exposed at the surface in outcrops or concealed beneath superficial deposits or water.

Features are displayed on the Geology 1:10,000 scale - Bedrock map on [page 129](#) >

ID	Location	LEX Code	Description	Rock age
1	On site	SSG-SDST	Sherwood Sandstone Group - Sandstone	Ladinian Age - Late Permian Epoch [Obsolete name]
2	On site	SSG-SDST	Sherwood Sandstone Group - Sandstone	Ladinian Age - Late Permian Epoch [Obsolete name]

This data is sourced from the British Geological Survey.



## 14.6 Bedrock faults and other linear features (10k)

Records within 500m

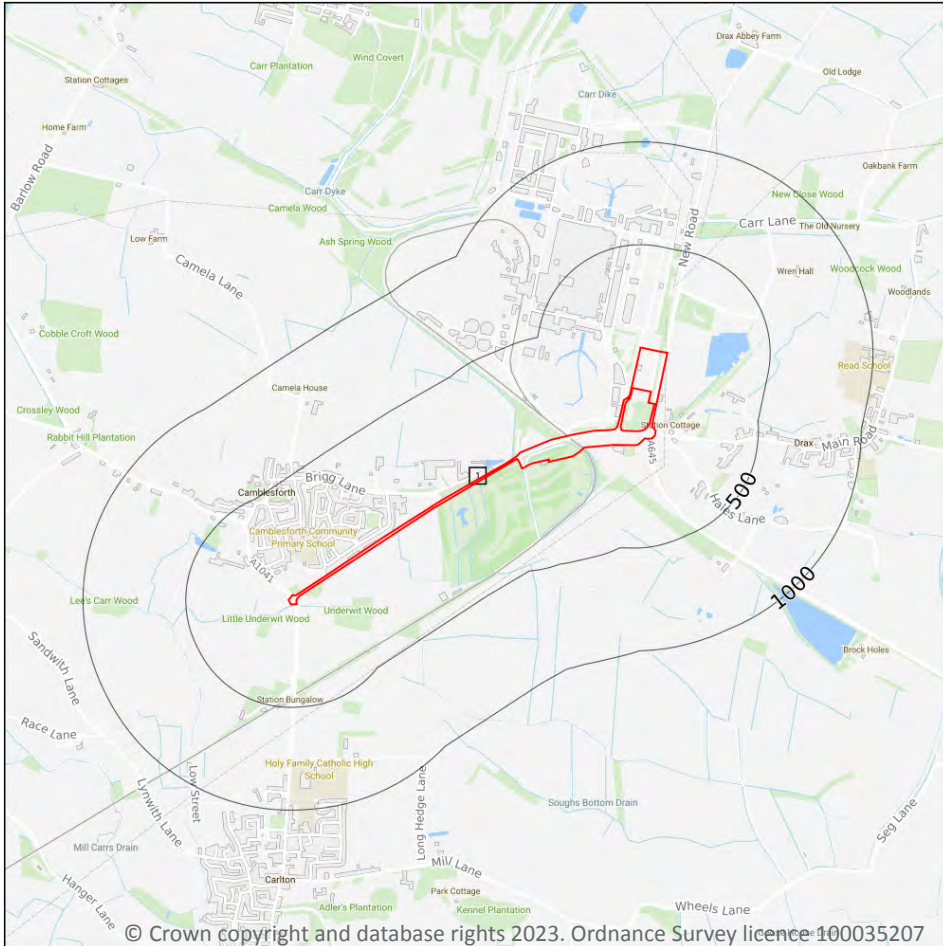
0

Linear features at the ground or bedrock surface at 1:10,000 scale of six main types; rock, fault, fold axis, mineral vein, alteration area or landform. Features are either observed or inferred, and relate primarily to bedrock.

*This data is sourced from the British Geological Survey.*



## 15 Geology 1:50,000 scale - Availability



— Site Outline  
Search buffers in metres (m)

□ Geological map tile

### 15.1 50k Availability

Records within 500m

1

An indication on the coverage of 1:50,000 scale geology data for the site. Either 'Full' or 'No coverage' for each geological theme.

Features are displayed on the Geology 1:50,000 scale - Availability map on [page 131](#) >

ID	Location	Artificial	Superficial	Bedrock	Mass movement	Sheet No.
1	On site	No coverage	Full	Full	No coverage	EW079_goole_v4

This data is sourced from the British Geological Survey.





## Geology 1:50,000 scale - Artificial and made ground

### 15.2 Artificial and made ground (50k)

Records within 500m

0

Details of made, worked, infilled, disturbed and landscaped ground at 1:50,000 scale. Artificial ground can be associated with potentially contaminated material, unpredictable engineering conditions and instability.

*This data is sourced from the British Geological Survey.*

### 15.3 Artificial ground permeability (50k)

Records within 50m

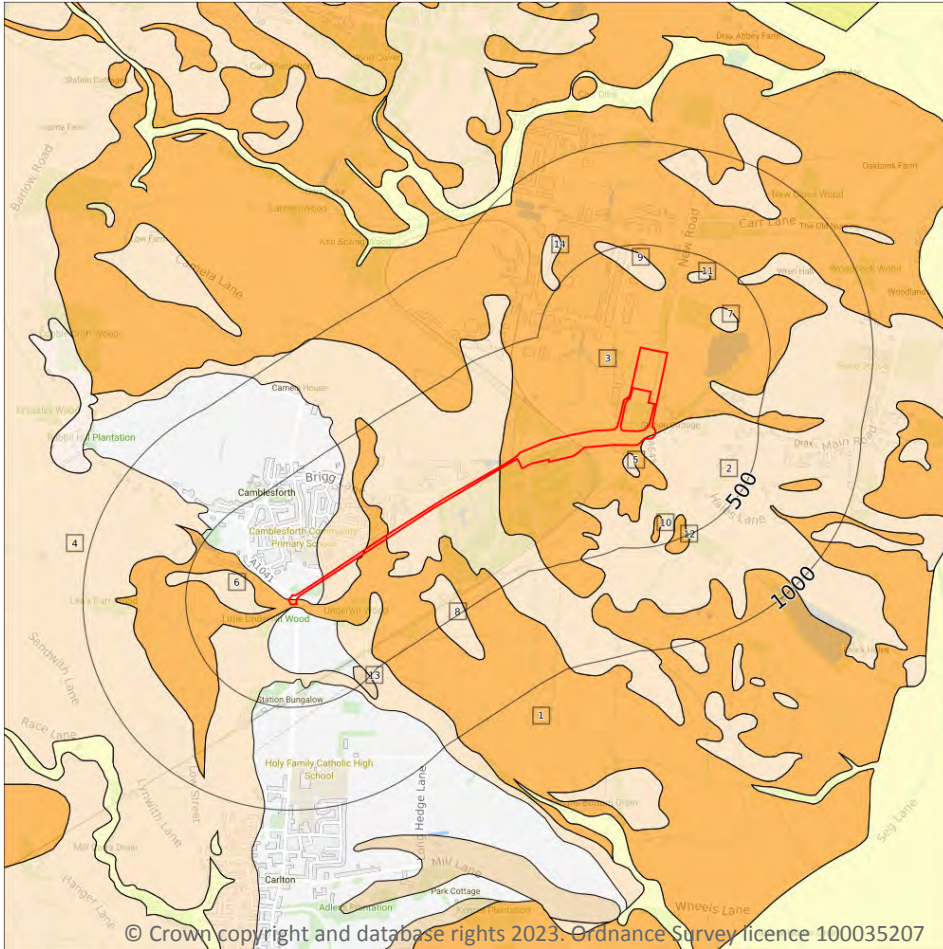
0

A qualitative classification of estimated rates of vertical movement of water from the ground surface through the unsaturated zone of any artificial deposits (the zone between the land surface and the water table).

*This data is sourced from the British Geological Survey.*



## Geology 1:50,000 scale - Superficial



- Site Outline
- Search buffers in metres (m)
- Landslip (50k)
- Superficial geology (50k)  
Please see table for more details.

### 15.4 Superficial geology (50k)

Records within 500m

14

Superficial geological deposits at 1:50,000 scale. Also known as 'drift', these are the youngest geological deposits, formed during the Quaternary. They rest on older deposits or rocks referred to as bedrock.

Features are displayed on the Geology 1:50,000 scale - Superficial map on [page 133](#) >

ID	Location	LEX Code	Description	Rock description
1	On site	HEM-CZ	HEMINGBROUGH GLACIOLACUSTRINE FORMATION	CLAY, SILTY
2	On site	BREI-S	BREIGHTON SAND FORMATION	SAND
3	On site	HEM-CZ	HEMINGBROUGH GLACIOLACUSTRINE FORMATION	CLAY, SILTY
4	19m SW	BREI-S	BREIGHTON SAND FORMATION	SAND



ID	Location	LEX Code	Description	Rock description
5	41m E	BREI-S	BREIGHTON SAND FORMATION	SAND
6	81m SW	BREI-S	BREIGHTON SAND FORMATION	SAND
7	263m NE	BREI-S	BREIGHTON SAND FORMATION	SAND
8	287m SW	BREI-S	BREIGHTON SAND FORMATION	SAND
9	288m NE	BREI-S	BREIGHTON SAND FORMATION	SAND
10	360m SE	HEM-CZ	HEMINGBROUGH GLACIOLACUSTRINE FORMATION	CLAY, SILTY
11	363m NE	BREI-S	BREIGHTON SAND FORMATION	SAND
12	396m SE	HEM-CZ	HEMINGBROUGH GLACIOLACUSTRINE FORMATION	CLAY, SILTY
13	412m SW	LABD-XSV	LACUSTRINE BEACH DEPOSITS	SAND AND GRAVEL
14	493m N	BREI-S	BREIGHTON SAND FORMATION	SAND

*This data is sourced from the British Geological Survey.*

## 15.5 Superficial permeability (50k)

<b>Records within 50m</b>	<b>7</b>
---------------------------	----------

A qualitative classification of estimated rates of vertical movement of water from the ground surface through the unsaturated zone of any superficial deposits (the zone between the land surface and the water table).

Location	Flow type	Maximum permeability	Minimum permeability
<b>On site</b>	<b>Intergranular</b>	<b>High</b>	<b>High</b>
<b>On site</b>	<b>Intergranular</b>	<b>High</b>	<b>High</b>
<b>On site</b>	<b>Mixed</b>	<b>Low</b>	<b>Very Low</b>
<b>On site</b>	<b>Mixed</b>	<b>Low</b>	<b>Very Low</b>
<b>On site</b>	<b>Mixed</b>	<b>Low</b>	<b>Very Low</b>
19m SW	Intergranular	High	High
41m E	Intergranular	High	High

*This data is sourced from the British Geological Survey.*



## 15.6 Landslip (50k)

Records within 500m

0

Mass movement deposits on BGS geological maps at 1:50,000 scale. Primarily superficial deposits that have moved down slope under gravity to form landslips. These affect bedrock, other superficial deposits and artificial ground.

*This data is sourced from the British Geological Survey.*

## 15.7 Landslip permeability (50k)

Records within 50m

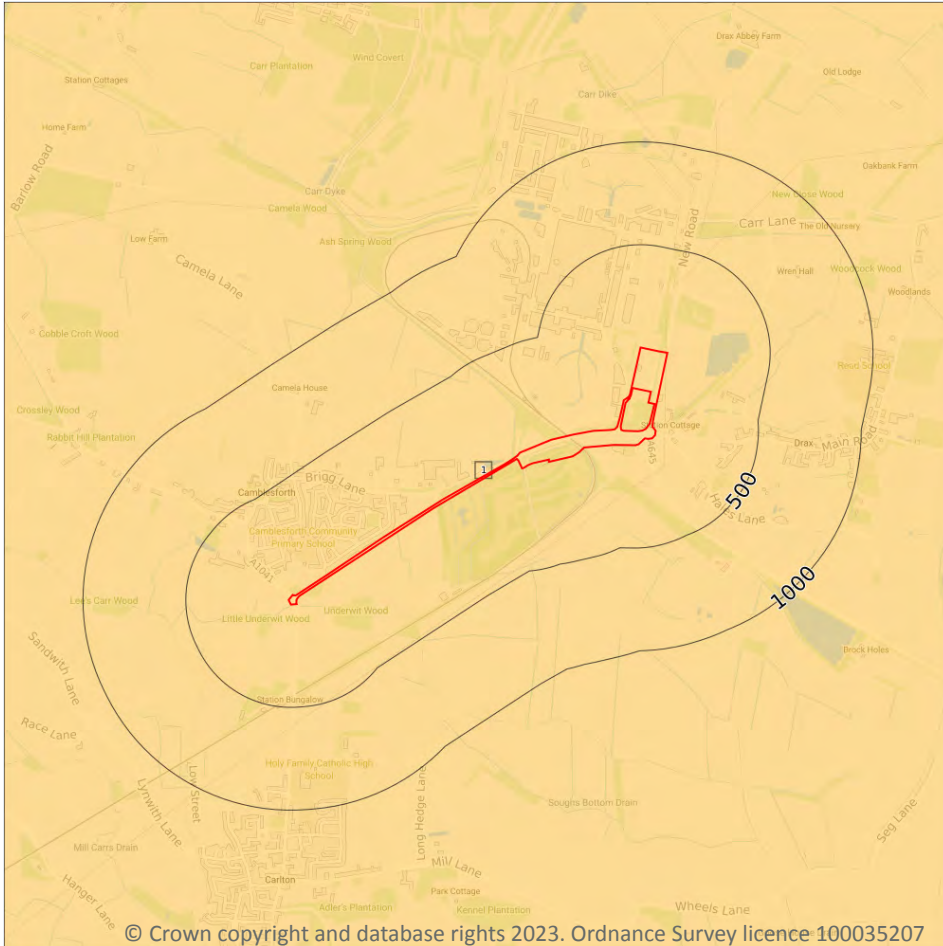
0

A qualitative classification of estimated rates of vertical movement of water from the ground surface through the unsaturated zone of any landslip deposits (the zone between the land surface and the water table).

*This data is sourced from the British Geological Survey.*



## Geology 1:50,000 scale - Bedrock



- Site Outline
- Search buffers in metres (m)
- Bedrock faults and other linear features (50k)
- Bedrock geology (50k)  
Please see table for more details.

### 15.8 Bedrock geology (50k)

Records within 500m

1

Bedrock geology at 1:50,000 scale. The main mass of rocks forming the Earth and present everywhere, whether exposed at the surface in outcrops or concealed beneath superficial deposits or water.

Features are displayed on the Geology 1:50,000 scale - Bedrock map on [page 136](#) >

ID	Location	LEX Code	Description	Rock age
1	On site	SSG-SDST	SHERWOOD SANDSTONE GROUP - SANDSTONE	-

*This data is sourced from the British Geological Survey.*

## 15.9 Bedrock permeability (50k)

Records within 50m

2

A qualitative classification of estimated rates of vertical movement of water from the ground surface through the unsaturated zone of bedrock (the zone between the land surface and the water table).

Location	Flow type	Maximum permeability	Minimum permeability
On site	Mixed	High	High
On site	Mixed	High	High

*This data is sourced from the British Geological Survey.*

## 15.10 Bedrock faults and other linear features (50k)

Records within 500m

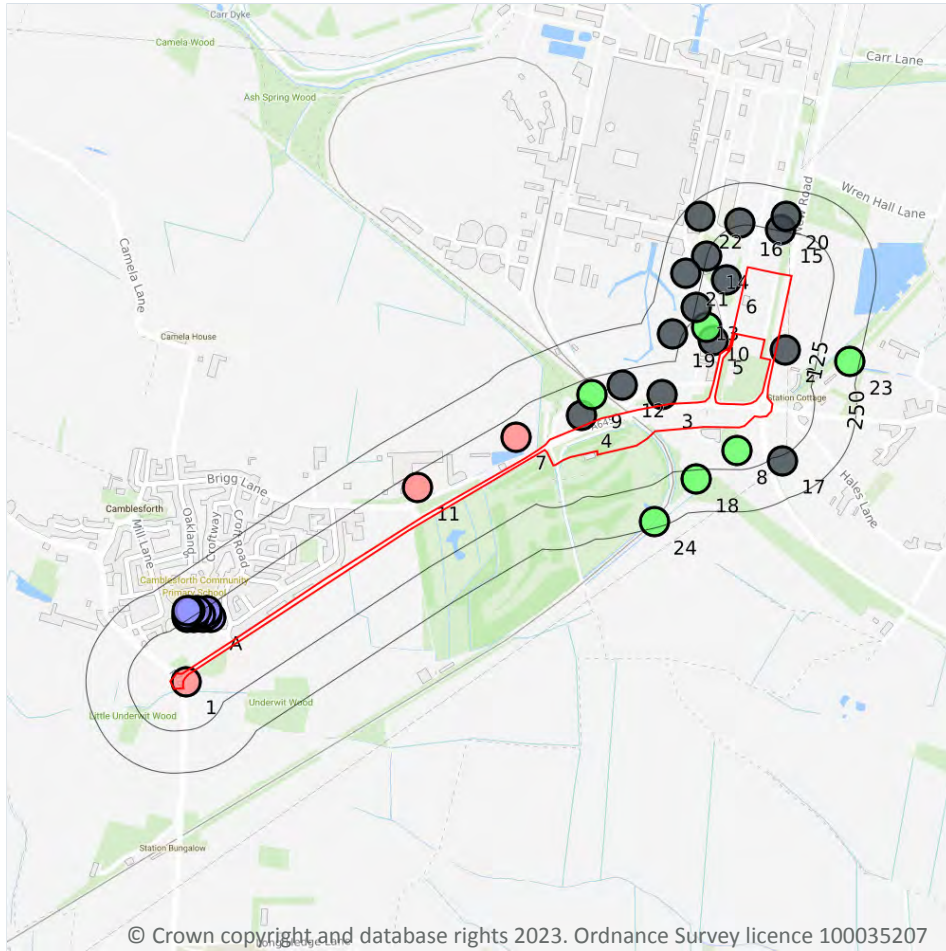
0

Linear features at the ground or bedrock surface at 1:50,000 scale of six main types; rock, fault, fold axis, mineral vein, alteration area or landform. Features are either observed or inferred, and relate primarily to bedrock.

*This data is sourced from the British Geological Survey.*



## 16 Boreholes



— Site Outline  
 Search buffers in metres (m)

- Confidential
- 0 - 10m
- 10 - 30m
- 30m+
- Unknown

© Crown copyright and database rights 2023. Ordnance Survey licence 100035207

### 16.1 BGS Boreholes

Records within 250m

36

The Single Onshore Boreholes Index (SOBI); an index of over one million records of boreholes, shafts and wells from all forms of drilling and site investigation work held by the British Geological Survey. Covering onshore and nearshore boreholes dating back to at least 1790 and ranging from one to several thousand metres deep.

Features are displayed on the Boreholes map on [page 138](#) >

ID	Location	Grid reference	Name	Length	Confidential	Web link
1	8m SW	464868 425580	CAMBLESFORTH 1	934.16	N	<a href="#">121483</a> ↗
2	28m NE	466645 426564	DRAX - EGGBOROUGH/KEADBY 400KV BH2	-	Y	N/A
3	31m NE	466280 426430	DRAX POWER STATION D46	-	Y	N/A

ID	Location	Grid reference	Name	Length	Confidential	Web link
4	32m W	466040 426370	DRAX POWER STATION D44	-	Y	N/A
5	43m NE	466430 426590	DRAX POWER STATION D42	-	Y	N/A
6	53m NE	466470 426770	DRAX POWER STATION D35	-	Y	N/A
7	68m W	465846 426305	BRIGG LANE, CAMBLESFORTH, YORKSHIRE	100.0	N	<a href="#">121325</a> ↗
8	69m E	466501 426264	GOOLE DEISMOGRAPH 68	22.86	N	<a href="#">121385</a> ↗
9	76m NW	466070 426430	GOOLE SEISMOGRAPH 190	15.24	N	<a href="#">121412</a> ↗
10	79m NE	466411 426629	GOOLE POWER STATION 11	24.23	N	<a href="#">121423</a> ↗
11	83m W	465553 426154	ENGLISH SALAD GROWERS BRIGG LANE CAMBLESFORTH	45.0	N	<a href="#">20863166</a> ↗
12	84m NW	466160 426460	DRAX POWER STATION D45	-	Y	N/A
A	94m SW	464940 425770	PROPOSED SCH CAMBLFORTH 1	3.05	N	<a href="#">121521</a> ↗
A	105m SW	464920 425770	PROPOSED SCH CAMBLFORTH 2	3.05	N	<a href="#">121522</a> ↗
A	108m SW	464930 425780	PROPOSED SCH CAMBLFORTH 5	2.74	N	<a href="#">121525</a> ↗
A	116m SW	464930 425790	PROPOSED SCH CAMBLFORTH 9	3.05	N	<a href="#">121529</a> ↗
A	119m SW	464910 425780	PROPOSED SCH CAMBLFORTH 6	3.05	N	<a href="#">121526</a> ↗
A	121m SW	464890 425770	PROPOSED SCH CAMBLFORTH 3	3.05	N	<a href="#">121523</a> ↗
13	123m NE	466380 426690	DRAX POWER STATION 8	-	Y	N/A
14	127m NE	466410 426840	DRAX POWER STATION D32	-	Y	N/A
15	129m NE	466630 426920	DRAX POWER STATION D27	-	Y	N/A
A	130m SW	464890 425780	PROPOSED SCH CAMBLFORTH 7	3.05	N	<a href="#">121527</a> ↗
A	132m SW	464870 425770	PROPOSED SCH CAMBLFORTH 4	3.35	N	<a href="#">121524</a> ↗
A	133m SW	464900 425790	PROPOSED SCH CAMBLFORTH 10	3.05	N	<a href="#">121530</a> ↗
16	134m NE	466510 426940	DRAX POWER STATION D26	-	Y	N/A
A	141m SW	464870 425780	PROPOSED SCH CAMBLFORTH 8	4.57	N	<a href="#">121528</a> ↗
17	141m E	466636 426234	DRAX - EGGBOROUGH/KEADBY 400KV BH4	-	Y	N/A
A	143m SW	464880 425790	PROPOSED SCH CAMBLFORTH 11	2.74	N	<a href="#">121531</a> ↗
A	149m SW	464870 425790	PROPOSED SCH CAMBLFORTH 12	4.57	N	<a href="#">121532</a> ↗
18	152m SE	466380 426180	GOOLE SEISMOGRAPH 189	15.24	N	<a href="#">121411</a> ↗
19	153m NE	466310 426610	DRAX POWER STATION D41	-	Y	N/A



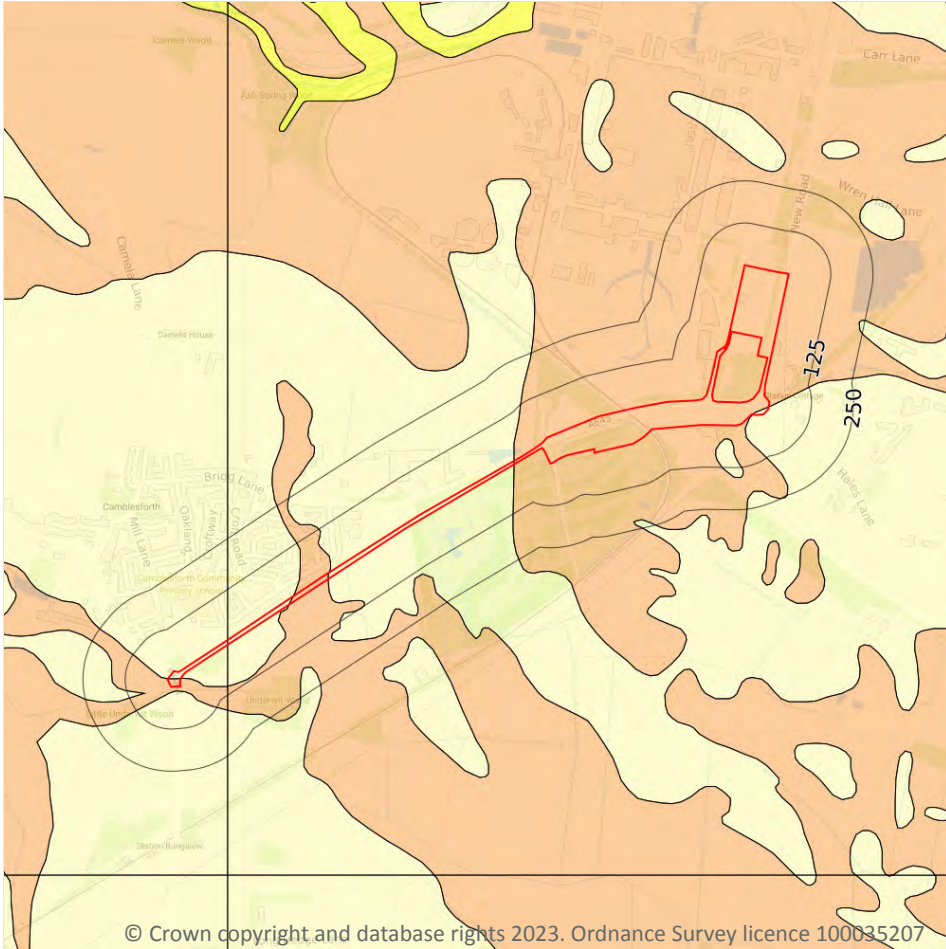


ID	Location	Grid reference	Name	Length	Confidential	Web link
20	172m NE	466647 426960	DRAX - EGGBOROUGH/KEADBY 400KV BH1	-	Y	N/A
21	174m N	466350 426790	DRAX POWER STATION D34	-	Y	N/A
22	208m N	466390 426960	DRAX POWER STATION D25	-	Y	N/A
23	222m E	466836 426529	GOOLE SEISMOGRAPH 69	22.86	N	<a href="#">121386</a> ↗
24	232m S	466255 426053	GOOLE SEISMOGRAPH 67	21.34	N	<a href="#">121384</a> ↗

*This data is sourced from the British Geological Survey.*



## 17 Natural ground subsidence - Shrink swell clays



— Site Outline  
Search buffers in metres (m)

- No data
- Negligible
- Very low
- Low
- Moderate
- High

### 17.1 Shrink swell clays

Records within 50m

4

The potential hazard presented by soils that absorb water when wet (making them swell), and lose water as they dry (making them shrink). This shrink-swell behaviour is controlled by the type and amount of clay in the soil, and by seasonal changes in the soil moisture content (related to rainfall and local drainage).

Features are displayed on the Natural ground subsidence - Shrink swell clays map on [page 141](#) >

Location	Hazard rating	Details
On site	Negligible	Ground conditions predominantly non-plastic.
On site	Low	Ground conditions predominantly medium plasticity.
13m SW	Negligible	Ground conditions predominantly non-plastic.

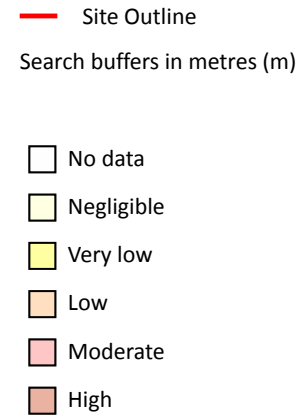
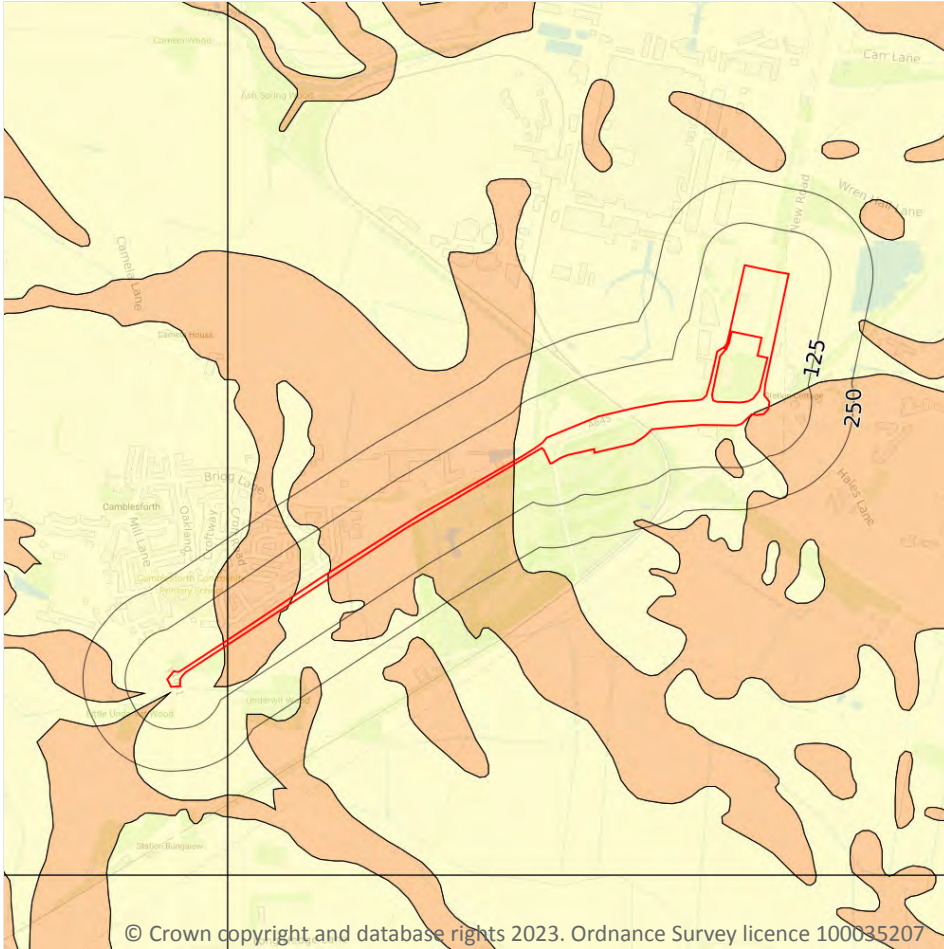


Location	Hazard rating	Details
41m E	Negligible	Ground conditions predominantly non-plastic.

*This data is sourced from the British Geological Survey.*



## Natural ground subsidence - Running sands



### 17.2 Running sands

Records within 50m

4

The potential hazard presented by rocks that can contain loosely-packed sandy layers that can become fluidised by water flowing through them. Such sands can 'run', removing support from overlying buildings and causing potential damage.

Features are displayed on the Natural ground subsidence - Running sands map on [page 143](#) >

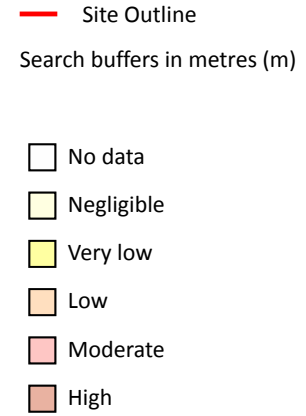
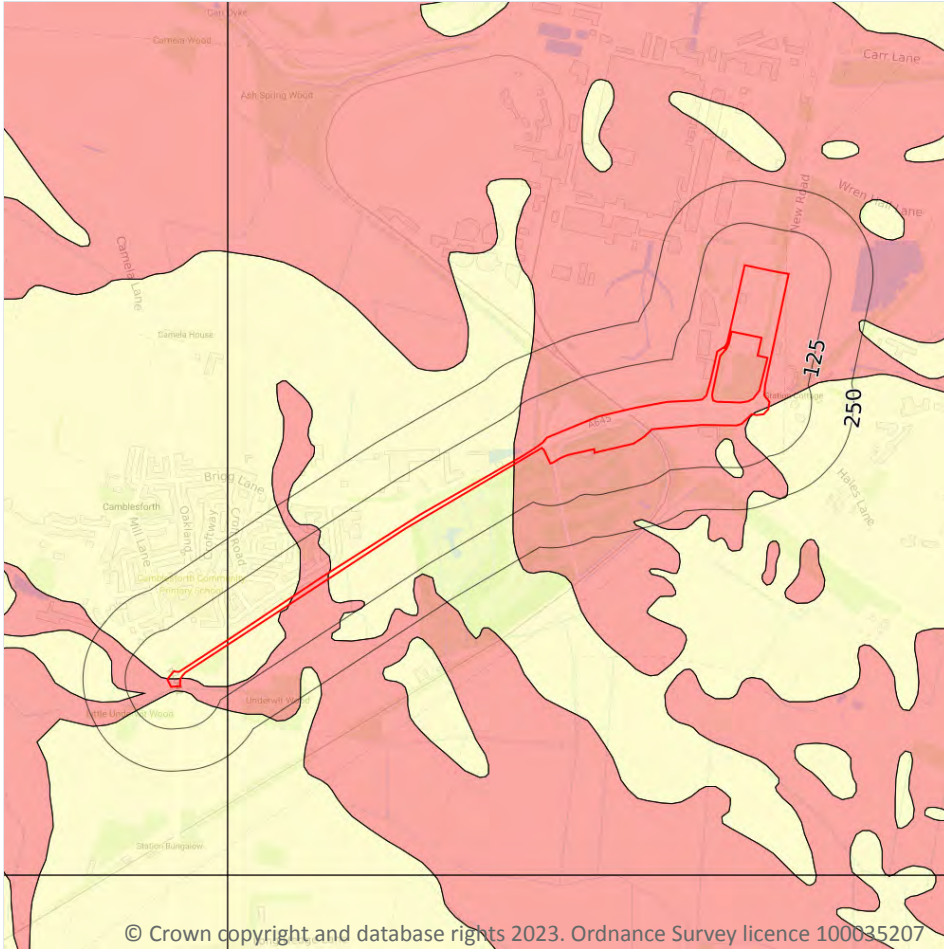
Location	Hazard rating	Details
On site	Negligible	Running sand conditions are not thought to occur whatever the position of the water table. No identified constraints on lands use due to running conditions.

Location	Hazard rating	Details
On site	Low	<b>Running sand conditions may be present. Constraints may apply to land uses involving excavation or the addition or removal of water.</b>
19m SW	Low	Running sand conditions may be present. Constraints may apply to land uses involving excavation or the addition or removal of water.
41m E	Low	Running sand conditions may be present. Constraints may apply to land uses involving excavation or the addition or removal of water.

*This data is sourced from the British Geological Survey.*



## Natural ground subsidence - Compressible deposits



### 17.3 Compressible deposits

#### Records within 50m

4

The potential hazard presented by types of ground that may contain layers of very soft materials like clay or peat and may compress if loaded by overlying structures, or if the groundwater level changes, potentially resulting in depression of the ground and disturbance of foundations.

Features are displayed on the Natural ground subsidence - Compressible deposits map on [page 145 >](#)

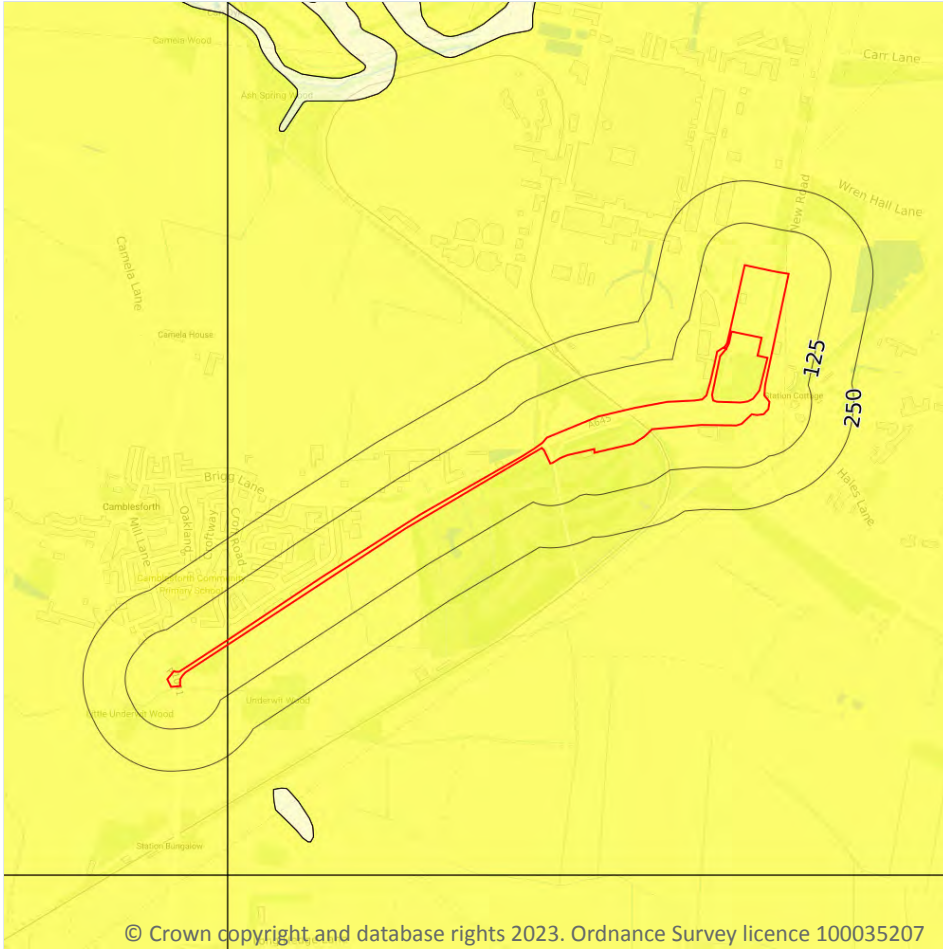
Location	Hazard rating	Details
On site	Negligible	Compressible strata are not thought to occur.
On site	Moderate	Compressibility and uneven settlement hazards are probably present. Land use should consider specifically the compressibility and variability of the site.

Location	Hazard rating	Details
13m SW	Negligible	Compressible strata are not thought to occur.
41m E	Negligible	Compressible strata are not thought to occur.

*This data is sourced from the British Geological Survey.*



## Natural ground subsidence - Collapsible deposits



— Site Outline  
Search buffers in metres (m)

- No data
- Negligible
- Very low
- Low
- Moderate
- High

### 17.4 Collapsible deposits

Records within 50m

1

The potential hazard presented by natural deposits that could collapse when a load (such as a building) is placed on them or they become saturated with water.

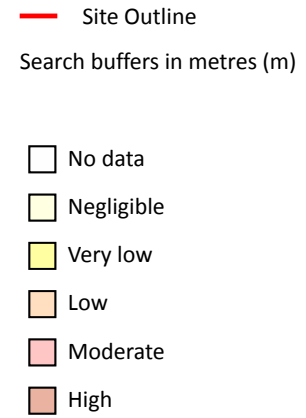
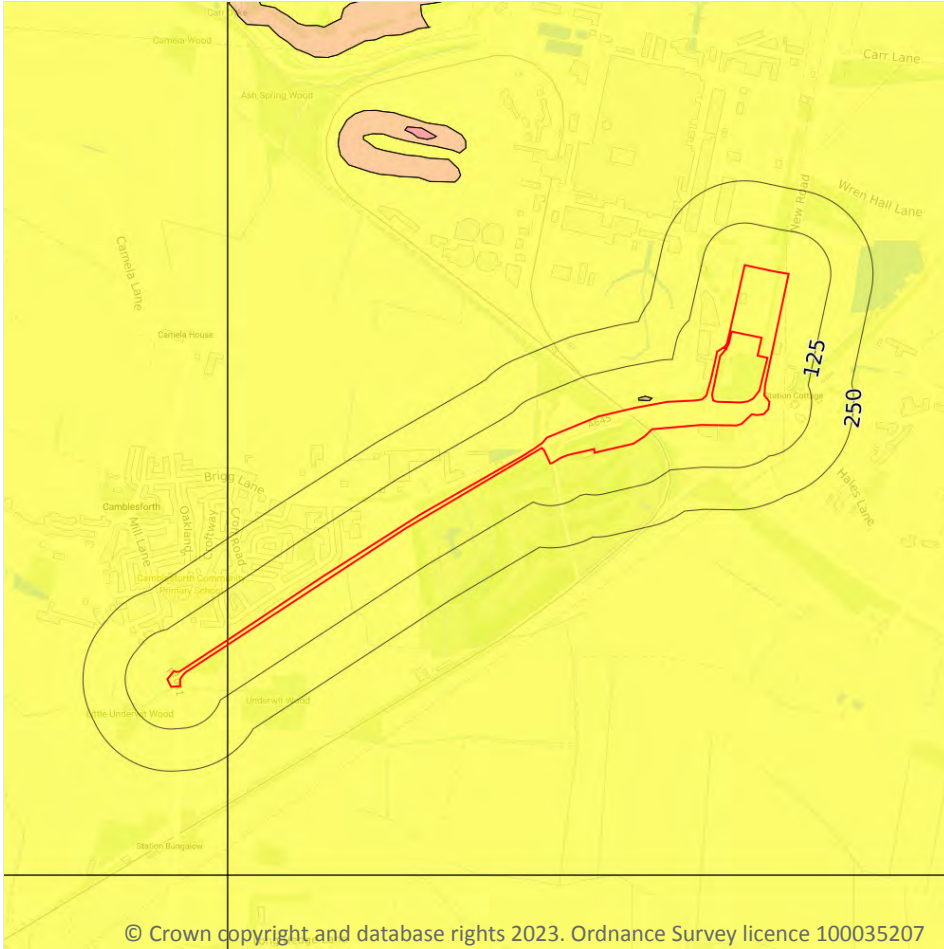
Features are displayed on the Natural ground subsidence - Collapsible deposits map on [page 147 >](#)

Location	Hazard rating	Details
On site	Very low	Deposits with potential to collapse when loaded and saturated are unlikely to be present.

*This data is sourced from the British Geological Survey.*



## Natural ground subsidence - Landslides



© Crown copyright and database rights 2023. Ordnance Survey licence 100035207

### 17.5 Landslides

Records within 50m

2

The potential for landsliding (slope instability) to be a hazard assessed using 1:50,000 scale digital maps of superficial and bedrock deposits, combined with information from the BGS National Landslide Database and scientific and engineering reports.

Features are displayed on the Natural ground subsidence - Landslides map on [page 148](#) >

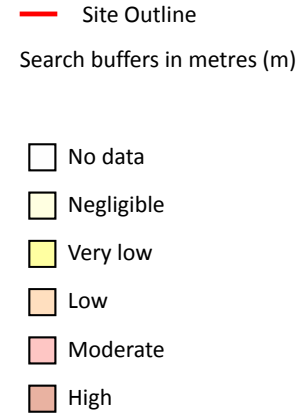
Location	Hazard rating	Details
On site	Very low	Slope instability problems are not likely to occur but consideration to potential problems of adjacent areas impacting on the site should always be considered.

Location	Hazard rating	Details
14m NE	Low	Slope instability problems may be present or anticipated. Site investigation should consider specifically the slope stability of the site.

*This data is sourced from the British Geological Survey.*



## Natural ground subsidence - Ground dissolution of soluble rocks



### 17.6 Ground dissolution of soluble rocks

#### Records within 50m

1

The potential hazard presented by ground dissolution, which occurs when water passing through soluble rocks produces underground cavities and cave systems. These cavities reduce support to the ground above and can cause localised collapse of the overlying rocks and deposits.

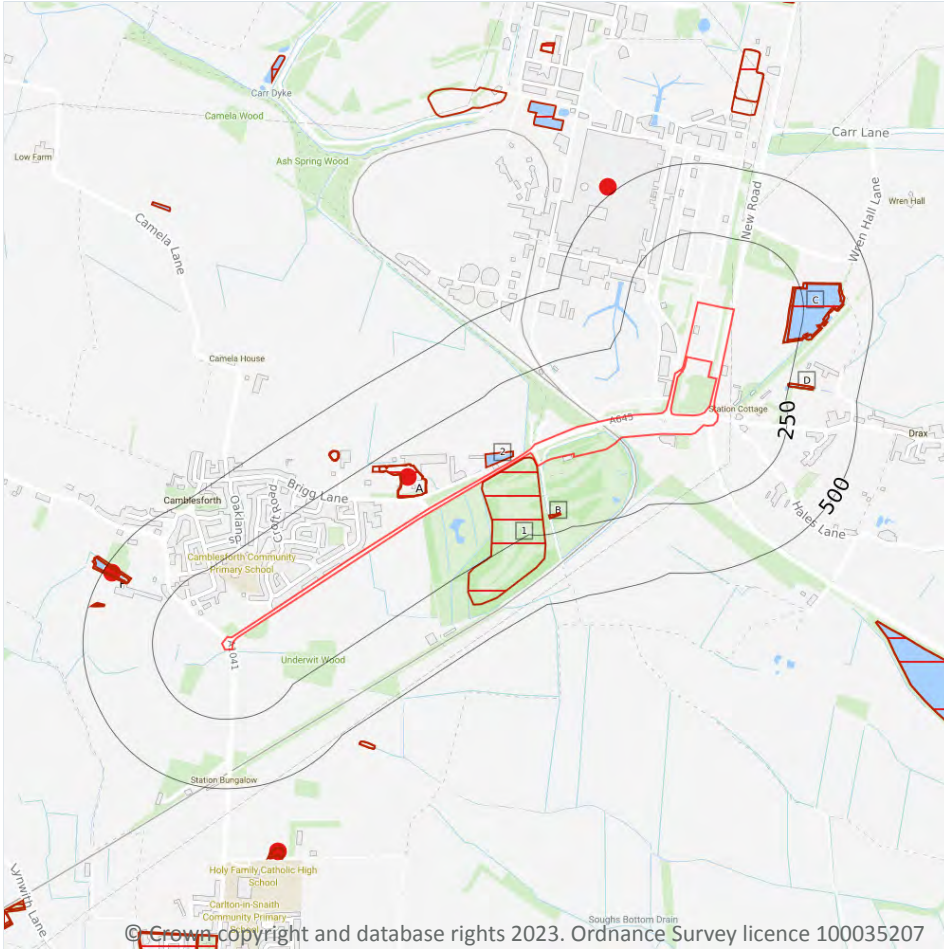
Features are displayed on the Natural ground subsidence - Ground dissolution of soluble rocks map on [page 150 >](#)

Location	Hazard rating	Details
On site	Negligible	Soluble rocks are either not thought to be present within the ground, or not prone to dissolution. Dissolution features are unlikely to be present.

*This data is sourced from the British Geological Survey.*



## 18 Mining, ground workings and natural cavities



### 18.1 Natural cavities

Records within 500m

0

Industry recognised national database of natural cavities. Sinkholes and caves are formed by the dissolution of soluble rock, such as chalk and limestone, gulls and fissures by cambering. Ground instability can result from movement of loose material contained within these cavities, often triggered by water.

*This data is sourced from Stantec UK Ltd.*

## 18.2 BritPits

Records within 500m

2

BritPits (an abbreviation of British Pits) is a database maintained by the British Geological Survey of currently active and closed surface and underground mineral workings. Details of major mineral handling sites, such as wharfs and rail depots are also held in the database.

Features are displayed on the Mining, ground workings and natural cavities map on [page 152 >](#)

ID	Location	Details	Description
A	137m W	Name: Camblesforth Brick Yard Address: Camblesforth, SELBY, North Yorkshire Commodity: Clay & Shale Status: Ceased	Type: A surface mineral working. It may be termed Quarry, Sand Pit, Clay Pit or Opencast Coal Site Status description: Site which, at date of entry, has ceased to extract minerals. May be considered as Closed by operator. May be considered to have Active, Dormant or Expired planning permissions by Mineral Planning Authority
F	472m W	Name: Camblesforth Brick Yard Address: Camblesforth, SELBY, North Yorkshire Commodity: Clay & Shale Status: Ceased	Type: A surface mineral working. It may be termed Quarry, Sand Pit, Clay Pit or Opencast Coal Site Status description: Site which, at date of entry, has ceased to extract minerals. May be considered as Closed by operator. May be considered to have Active, Dormant or Expired planning permissions by Mineral Planning Authority

*This data is sourced from the British Geological Survey.*

## 18.3 Surface ground workings

Records within 250m

13

Historical land uses identified from Ordnance Survey mapping that involved ground excavation at the surface. These features may or may not have been subsequently backfilled.

Features are displayed on the Mining, ground workings and natural cavities map on [page 152 >](#)

ID	Location	Land Use	Year of mapping	Mapping scale
1	2m SW	Unspecified Heaps	1974	1:10000
2	13m W	Pond	1988	1:10000
A	55m W	Pond	1950	1:10560
A	55m W	Pond	1957	1:10560
A	56m W	Ponds	1908	1:10560
B	183m SW	Pond	1908	1:10560



ID	Location	Land Use	Year of mapping	Mapping scale
B	184m SW	Pond	1950	1:10560
C	197m NE	Pond	1950	1:10560
C	197m NE	Pond	1908	1:10560
C	207m NE	Pond	1974	1:10000
C	207m NE	Pond	1988	1:10000
D	247m E	Pond	1974	1:10000
D	247m E	Pond	1988	1:10000

*This is data is sourced from Ordnance Survey/Groundsure.*

## 18.4 Underground workings

**Records within 1000m**

**0**

Historical land uses identified from Ordnance Survey mapping that indicate the presence of underground workings e.g. mine shafts.

*This is data is sourced from Ordnance Survey/Groundsure.*

## 18.5 Historical Mineral Planning Areas

**Records within 500m**

**0**

Boundaries of mineral planning permissions for England and Wales. This data was collated between the 1940s (and retrospectively to the 1930s) and the mid 1980s. The data includes permitted, withdrawn and refused permissions.

*This data is sourced from the British Geological Survey.*

## 18.6 Non-coal mining

**Records within 1000m**

**0**

The potential for historical non-coal mining to have affected an area. The assessment is drawn from expert knowledge and literature in addition to the digital geological map of Britain. Mineral commodities may be divided into seven general categories - vein minerals, chalk, oil shale, building stone, bedded ores, evaporites and 'other' commodities (including ball clay, jet, black marble, graphite and chert).

*This data is sourced from the British Geological Survey.*



## 18.7 Mining cavities

Records within 1000m	0
----------------------	---

Industry recognised national database of mining cavities. Degraded mines may result in hazardous subsidence (crown holes). Climatic conditions and water escape can also trigger subsidence over mine entrances and workings.

*This data is sourced from Stantec UK Ltd.*

## 18.8 JPB mining areas

Records on site	0
-----------------	---

Areas which could be affected by former coal and other mining. This data includes some mine plans unavailable to the Coal Authority.

*This data is sourced from Johnson Poole and Bloomer.*

## 18.9 Coal mining

Records on site	0
-----------------	---

Areas which could be affected by past, current or future coal mining.

*This data is sourced from the Coal Authority.*

## 18.10 Brine areas

Records on site	0
-----------------	---

The Cheshire Brine Compensation District indicates areas that may be affected by salt and brine extraction in Cheshire and where compensation would be available where damage from this mining has occurred. Damage from salt and brine mining can still occur outside this district, but no compensation will be available.

*This data is sourced from the Cheshire Brine Subsidence Compensation Board.*

## 18.11 Gypsum areas

Records on site	0
-----------------	---

Generalised areas that may be affected by gypsum extraction.

*This data is sourced from British Gypsum.*



## 18.12 Tin mining

Records on site

0

Generalised areas that may be affected by historical tin mining.

*This data is sourced from Groundsure.*

## 18.13 Clay mining

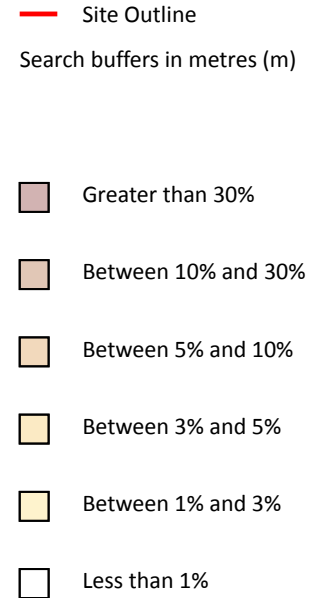
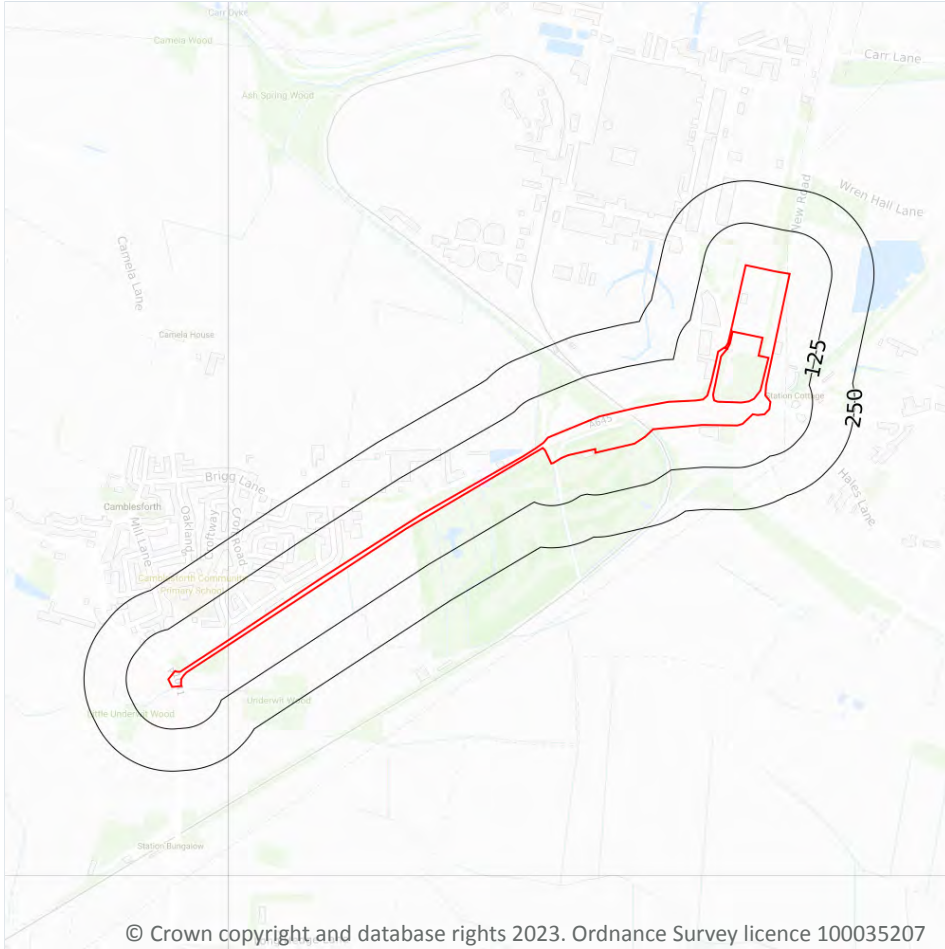
Records on site

0

Generalised areas that may be affected by kaolin and ball clay extraction.

*This data is sourced from the Kaolin and Ball Clay Association (UK).*

## 19 Radon



### 19.1 Radon

#### Records on site

1

The Radon Potential data classifies areas based on their likelihood of a property having a radon level at or above the Action Level in Great Britain. The dataset is intended for use at 1:50,000 scale and was derived from both geological assessments and indoor radon measurements (more than 560,000 records). A minimum 50m buffer should be considered when searching the maps, as the smallest detectable feature at this scale is 50m. The findings of this section should supersede any estimations derived from the Indicative Atlas of Radon in Great Britain (1:100,000 scale).

Features are displayed on the Radon map on [page 157 >](#)

Location	Estimated properties affected	Radon Protection Measures required
On site	Less than 1%	None

*This data is sourced from the British Geological Survey and UK Health Security Agency.*



## 20 Soil chemistry

### 20.1 BGS Estimated Background Soil Chemistry

Records within 50m

21

The estimated values provide the likely background concentration of the potentially harmful elements Arsenic, Cadmium, Chromium, Lead and Nickel in topsoil. The values are estimated primarily from rural topsoil data collected at a sample density of approximately 1 per 2 km<sup>2</sup>. In areas where rural soil samples are not available, estimation is based on stream sediment data collected from small streams at a sampling density of 1 per 2.5 km<sup>2</sup>; this is the case for most of Scotland, Wales and southern England. The stream sediment data are converted to soil-equivalent concentrations prior to the estimation.

Location	Arsenic	Bioaccessible Arsenic	Lead	Bioaccessible Lead	Cadmium	Chromium	Nickel
On site	15 mg/kg	No data	100 mg/kg	60 mg/kg	1.8 mg/kg	20 - 40 mg/kg	15 mg/kg
On site	15 mg/kg	No data	100 mg/kg	60 mg/kg	1.8 mg/kg	20 - 40 mg/kg	15 mg/kg
On site	15 mg/kg	No data	100 mg/kg	60 mg/kg	1.8 mg/kg	20 - 40 mg/kg	15 mg/kg
On site	15 mg/kg	No data	100 mg/kg	60 mg/kg	1.8 mg/kg	20 - 40 mg/kg	15 mg/kg
On site	15 mg/kg	No data	100 mg/kg	60 mg/kg	1.8 mg/kg	20 - 40 mg/kg	15 mg/kg
On site	15 mg/kg	No data	100 mg/kg	60 mg/kg	1.8 mg/kg	60 - 90 mg/kg	15 - 30 mg/kg
On site	15 mg/kg	No data	100 mg/kg	60 mg/kg	1.8 mg/kg	20 - 40 mg/kg	15 mg/kg
On site	15 mg/kg	No data	100 mg/kg	60 mg/kg	1.8 mg/kg	20 - 40 mg/kg	15 mg/kg
On site	15 mg/kg	No data	100 mg/kg	60 mg/kg	1.8 mg/kg	20 - 40 mg/kg	15 mg/kg
On site	15 mg/kg	No data	100 mg/kg	60 mg/kg	1.8 mg/kg	20 - 40 mg/kg	15 mg/kg
On site	15 mg/kg	No data	100 mg/kg	60 mg/kg	1.8 mg/kg	20 - 40 mg/kg	15 mg/kg
On site	15 mg/kg	No data	100 mg/kg	60 mg/kg	1.8 mg/kg	40 - 60 mg/kg	15 - 30 mg/kg
On site	15 mg/kg	No data	100 mg/kg	60 mg/kg	1.8 mg/kg	60 - 90 mg/kg	15 - 30 mg/kg
On site	15 mg/kg	No data	100 mg/kg	60 mg/kg	1.8 mg/kg	60 - 90 mg/kg	15 - 30 mg/kg
On site	15 mg/kg	No data	100 mg/kg	60 mg/kg	1.8 mg/kg	60 - 90 mg/kg	15 - 30 mg/kg
On site	15 mg/kg	No data	100 mg/kg	60 mg/kg	1.8 mg/kg	60 - 90 mg/kg	15 - 30 mg/kg
On site	15 mg/kg	No data	100 mg/kg	60 mg/kg	1.8 mg/kg	60 - 90 mg/kg	15 - 30 mg/kg
8m SW	15 mg/kg	No data	100 mg/kg	60 mg/kg	1.8 mg/kg	20 - 40 mg/kg	15 mg/kg
8m SW	15 mg/kg	No data	100 mg/kg	60 mg/kg	1.8 mg/kg	20 - 40 mg/kg	15 mg/kg



Location	Arsenic	Bioaccessible Arsenic	Lead	Bioaccessible Lead	Cadmium	Chromium	Nickel
13m SW	15 mg/kg	No data	100 mg/kg	60 mg/kg	1.8 mg/kg	20 - 40 mg/kg	15 mg/kg
19m SW	15 mg/kg	No data	100 mg/kg	60 mg/kg	1.8 mg/kg	20 - 40 mg/kg	15 mg/kg
41m E	15 mg/kg	No data	100 mg/kg	60 mg/kg	1.8 mg/kg	20 - 40 mg/kg	15 mg/kg

*This data is sourced from the British Geological Survey.*

## 20.2 BGS Estimated Urban Soil Chemistry

Records within 50m

0

Estimated topsoil chemistry of Arsenic, Cadmium, Chromium, Copper, Nickel, Lead, Tin and Zinc and bioaccessible Arsenic and Lead in 23 urban centres across Great Britain. These estimates are derived from interpolation of the measured urban topsoil data referred to above and provide information across each city between the measured sample locations (4 per km<sup>2</sup>).

*This data is sourced from the British Geological Survey.*

## 20.3 BGS Measured Urban Soil Chemistry

Records within 50m

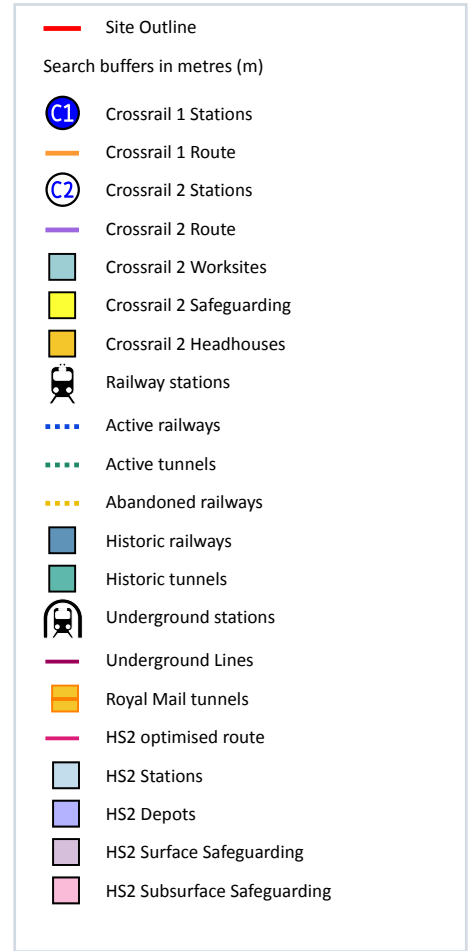
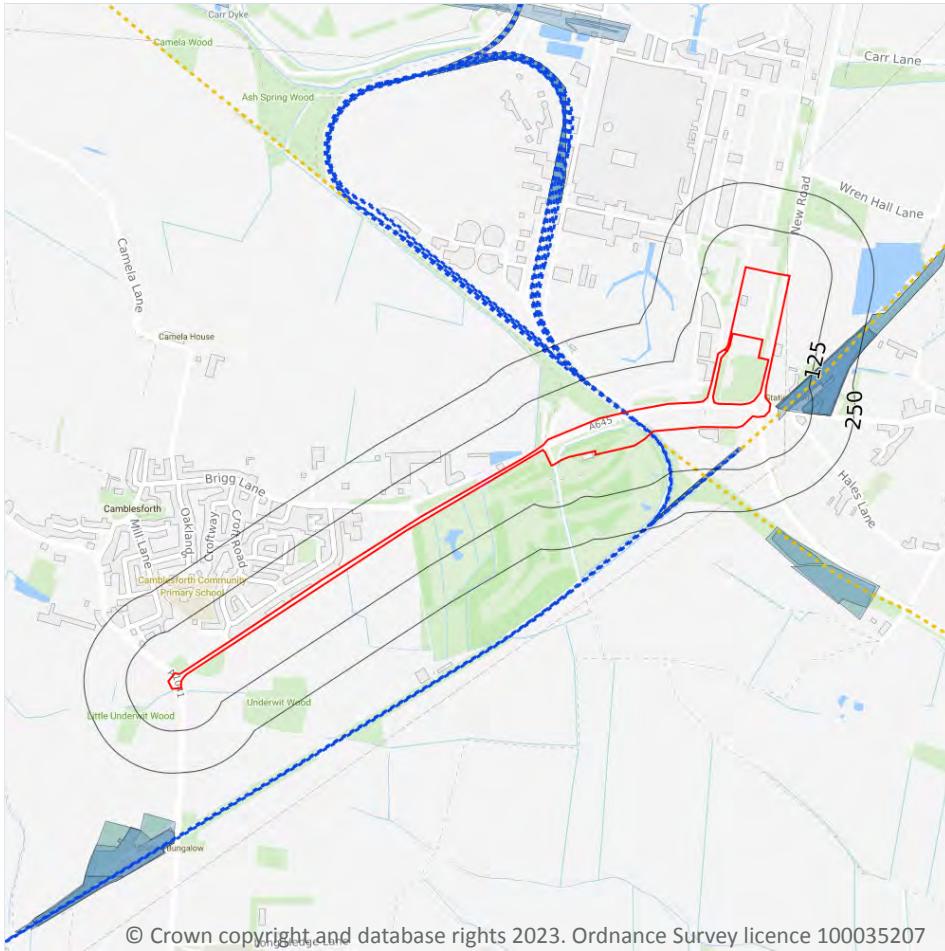
0

The locations and measured total concentrations (mg/kg) of Arsenic, Cadmium, Chromium, Copper, Nickel, Lead, Tin and Zinc in urban topsoil samples from 23 urban centres across Great Britain. These are collected at a sample density of 4 per km<sup>2</sup>.

*This data is sourced from the British Geological Survey.*



## 21 Railway infrastructure and projects



### 21.1 Underground railways (London)

Records within 250m

0

Details of all active London Underground lines, including approximate tunnel roof depth and operational hours.

*This data is sourced from publicly available information by Groundsure.*

### 21.2 Underground railways (Non-London)

Records within 250m

0

Details of the Merseyrail system, the Tyne and Wear Metro and the Glasgow Subway. Not all parts of all systems are located underground. The data contains location information only and does not include a depth assessment.

This data is sourced from publicly available information by Groundsure.

### 21.3 Railway tunnels

Records within 250m

0

Railway tunnels taken from contemporary Ordnance Survey mapping.

This data is sourced from the Ordnance Survey.

### 21.4 Historical railway and tunnel features

Records within 250m

9

Railways and tunnels digitised from historical Ordnance Survey mapping as scales of 1:1,250, 1:2,500, 1:10,000 and 1:10,560.

Features are displayed on the Railway infrastructure and projects map on [page 161 >](#)

Location	Land Use	Year of mapping	Mapping scale
15m E	Railway Sidings	1908	10560
17m E	Railway Sidings	1950	10560
20m E	Railway Sidings	1957	10560
23m E	Railway	1890	-
58m E	Railway Sidings	1995	2500
60m E	Railway Sidings	1994	2500
73m E	Railway	1907	-
154m SE	Railway Sidings	1982	2500
160m SE	Railway Sidings	1971	2500

This data is sourced from Ordnance Survey/Groundsure.

### 21.5 Royal Mail tunnels

Records within 250m

0

The Post Office Railway, otherwise known as the Mail Rail, is an underground railway running through Central London from Paddington Head District Sorting Office to Whitechapel Eastern Head Sorting Office. The line is 10.5km long. The data includes details of the full extent of the tunnels, the depth of the tunnel, and the depth to track level.

This data is sourced from Groundsure/the Postal Museum.



## 21.6 Historical railways

Records within 250m

2

Former railway lines, including dismantled lines, abandoned lines, disused lines, historic railways and razed lines.

Features are displayed on the Railway infrastructure and projects map on [page 161 >](#)

Location	Description
23m SE	Razed
24m E	Abandoned

*This data is sourced from OpenStreetMap.*

## 21.7 Railways

Records within 250m

23

Currently existing railway lines, including standard railways, narrow gauge, funicular, trams and light railways.

Features are displayed on the Railway infrastructure and projects map on [page 161 >](#)

Location	Name	Type
On site	Drax Power Station Branch	rail
On site	Drax Power Station Branch	rail
On site	Drax Power Station Branch	rail
On site		rail
On site	Not given	Multi Track
On site	Not given	Multi Track
On site	Not given	Multi Track
1m NW	Not given	Multi Track
67m E	Drax Power Station Branch	rail
70m E	Drax Power Station Branch	rail
102m NW	Drax Power Station Branch	rail
115m NW	Not given	Single Track
118m NW	Drax Power Station Branch	rail
126m NW	Not given	Single Track





Location	Name	Type
133m NW	Drax Power Station Branch	rail
156m NW	Drax Power Station Branch	rail
157m NW	Not given	Single Track
158m NW	Drax Power Station Branch	rail
178m NW	Drax Power Station Branch	rail
217m NW	Drax Power Station Branch	rail
225m NW	Drax Power Station Branch	rail
236m S	Drax Power Station Branch	rail
239m S	Drax Power Station Branch	rail

*This data is sourced from Ordnance Survey and OpenStreetMap.*

## 21.8 Crossrail 1

**Records within 500m**

**0**

The Crossrail railway project links 41 stations over 100 kilometres from Reading and Heathrow in the west, through underground sections in central London, to Shenfield and Abbey Wood in the east.

*This data is sourced from publicly available information by Groundsure.*

## 21.9 Crossrail 2

**Records within 500m**

**0**

Crossrail 2 is a proposed railway linking the national rail networks in Surrey and Hertfordshire via an underground tunnel through London.

*This data is sourced from publicly available information by Groundsure.*

## 21.10 HS2

**Records within 500m**

**0**

HS2 is a proposed high speed rail network running from London to Manchester and Leeds via Birmingham. Main civils construction on Phase 1 (London to Birmingham) of the project began in 2019, and it is currently anticipated that this phase will be fully operational by 2026. Construction on Phase 2a (Birmingham to Crewe) is anticipated to commence in 2021, with the service fully operational by 2027. Construction on Phase 2b (Crewe to Manchester and Birmingham to Leeds) is scheduled to begin in 2023 and be operational by 2033.

*This data is sourced from HS2 Ltd.*



## Data providers

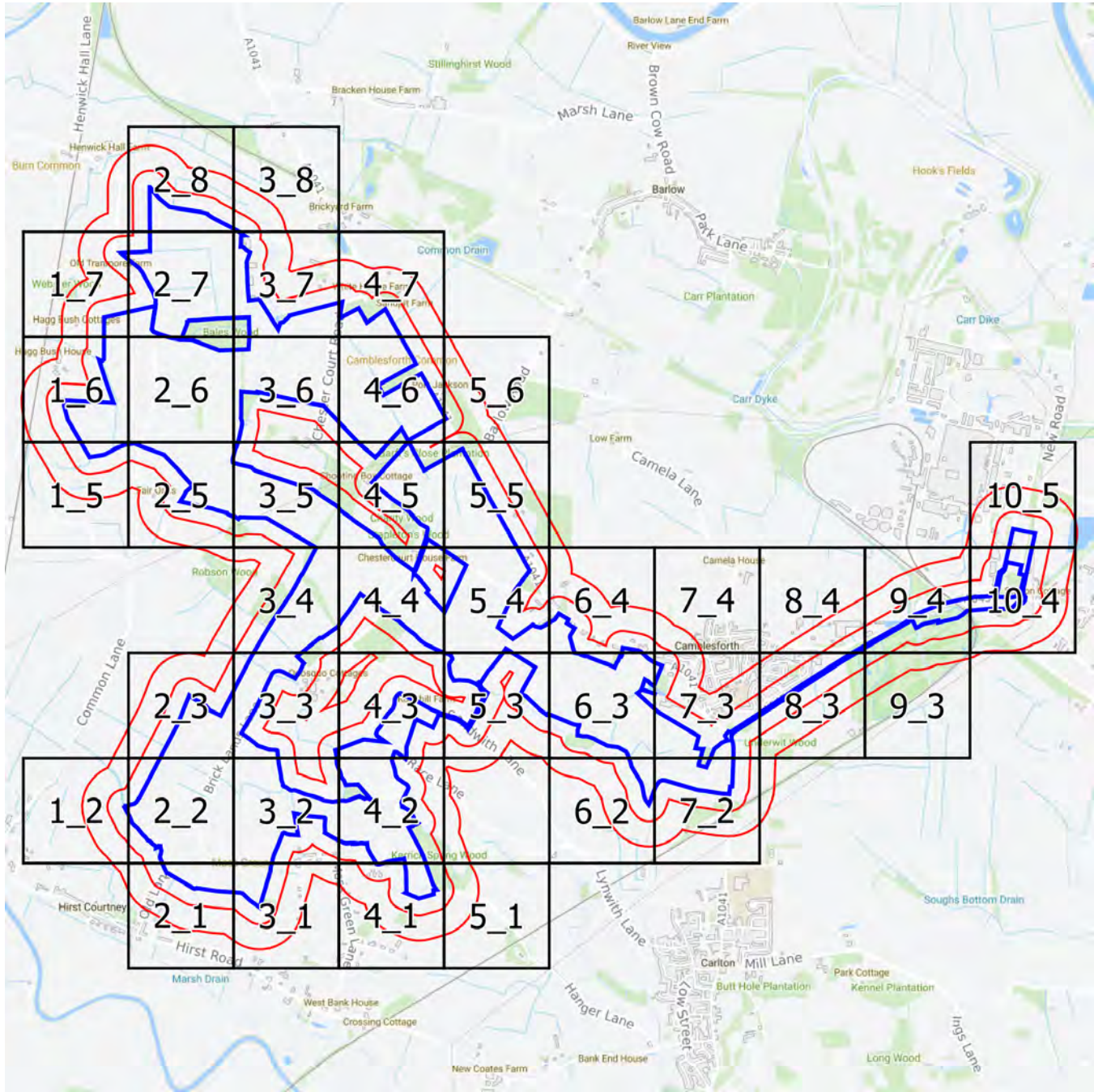
Groundsure works with respected data providers to bring you the most relevant and accurate information. To find out who they are and their areas of expertise see <https://www.groundsure.com/sources-reference> ↗.

## Terms and conditions

Groundsure's Terms and Conditions can be accessed at this link: <https://www.groundsure.com/terms-and-conditions-april-2023/> ↗.




# Appendix D Historical Maps



**Groundsure**  
INSIGHTS

1:2,500 Scale Grid Index



**Site Details:**

SHELTER 22M FROM COMUS  
INN, SELBY ROAD 6M FROM  
A1041, SELBY ROAD,  
CAMBLESFORTH, YO8 8HR

**Client Ref:** Camblesforth  
**Report Ref:** GSIP-2023-13637-13820\_LS\_1\_2  
**Grid Ref:** 460964, 425135


**Map Name:** County Series

**Map date:** 1890

**Scale:** 1:2,500

**Printed at:** 1:2,500



<p>Surveyed 1890 Revised 1890 Edition N/A Copyright N/A Levelled N/A</p>		<p>Surveyed 1890 Revised 1890 Edition N/A Copyright N/A Levelled N/A</p>
--	---	--

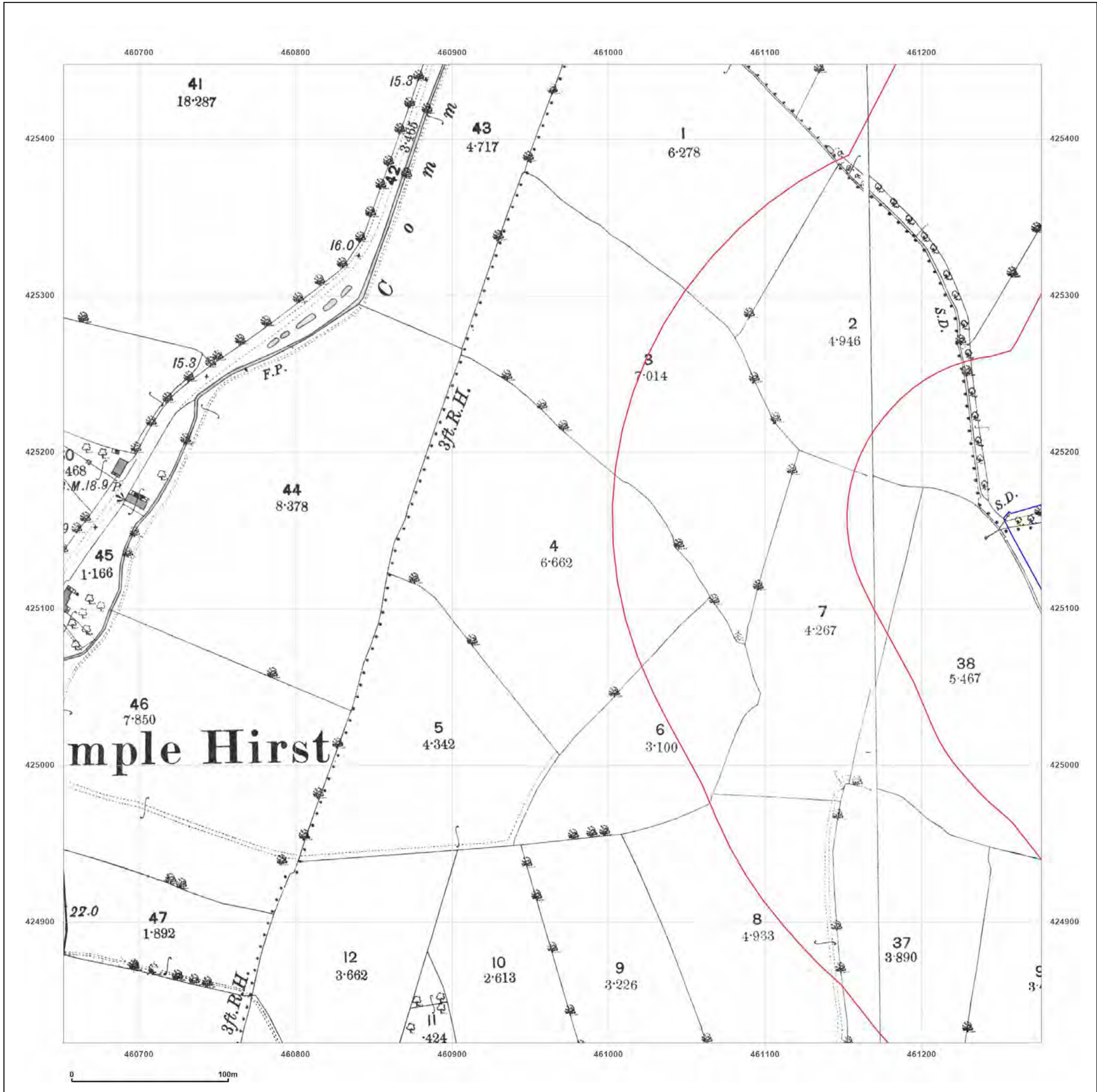


Produced by  
Groundsure Insights  
T: 08444 159000  
E: [info@groundsure.com](mailto:info@groundsure.com)  
W: [www.groundsure.com](http://www.groundsure.com)

© Crown copyright and database rights 2018 Ordnance Survey 100035207

Production date: 03 May 2023

Map legend available at:  
[www.groundsure.com/sites/default/files/groundsure\\_legend.pdf](http://www.groundsure.com/sites/default/files/groundsure_legend.pdf)

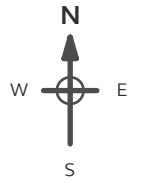


**Site Details:**

SHELTER 22M FROM COMUS INN, SELBY ROAD 6M FROM A1041, SELBY ROAD, CAMBLESFORTH, YO8 8HR

**Client Ref:** Camblesforth  
**Report Ref:** GSIP-2023-13637-13820\_LS\_1\_2  
**Grid Ref:** 460964, 425135

**Map Name:** County Series  
**Map date:** 1907  
**Scale:** 1:2,500  
**Printed at:** 1:2,500



Surveyed 1907  
Revised 1907  
Edition N/A  
Copyright N/A  
Levelled N/A

Surveyed 1907  
Revised 1907  
Edition N/A  
Copyright N/A  
Levelled N/A

**Powered by**

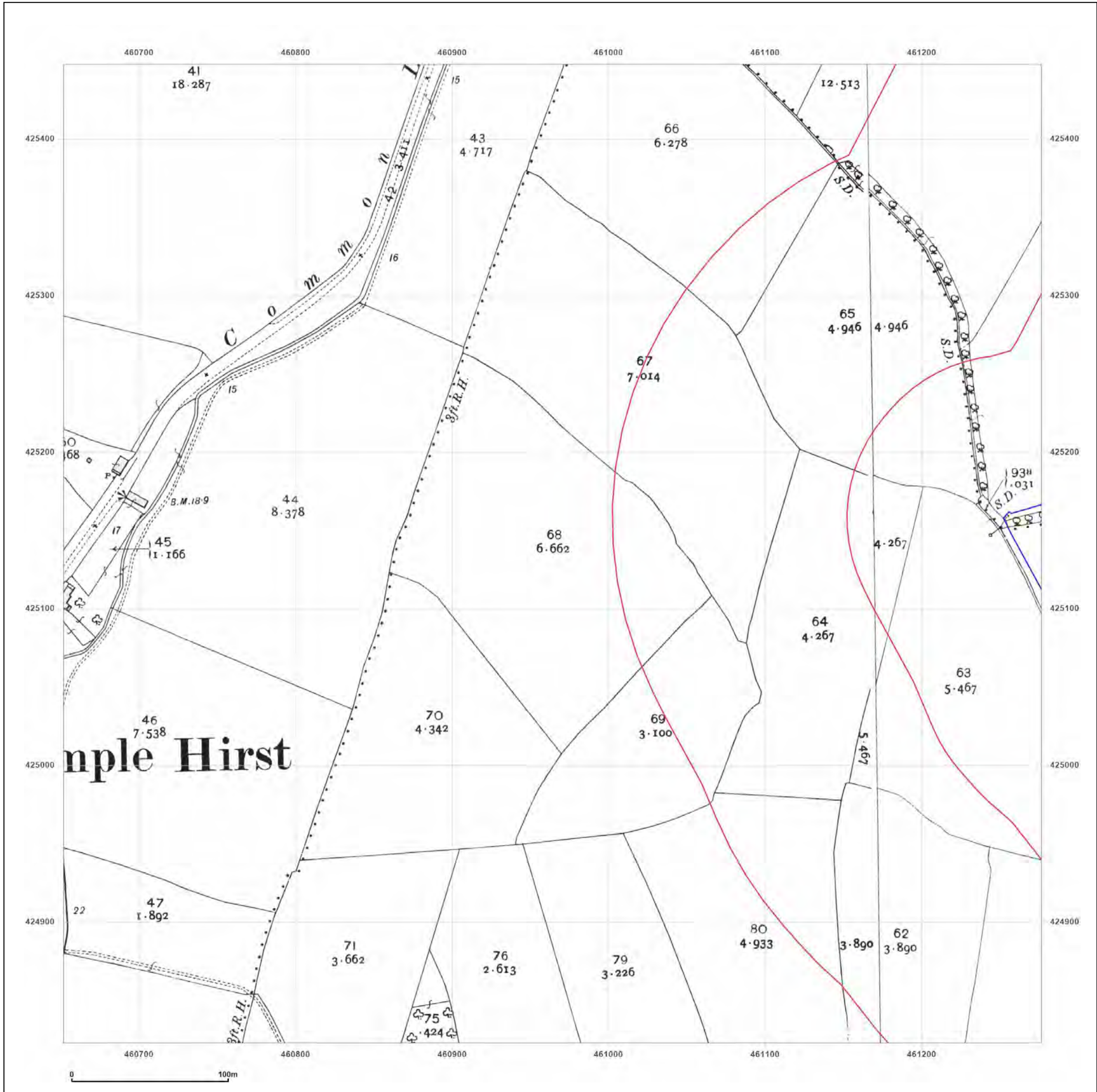


Produced by  
Groundsure Insights  
T: 08444 159000  
E: [info@groundsure.com](mailto:info@groundsure.com)  
W: [www.groundsure.com](http://www.groundsure.com)

© Crown copyright and database rights 2018 Ordnance Survey 100035207

Production date: 03 May 2023

Map legend available at:  
[www.groundsure.com/sites/default/files/groundsure\\_legend.pdf](http://www.groundsure.com/sites/default/files/groundsure_legend.pdf)

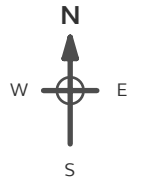


**Site Details:**

SHELTER 22M FROM COMUS INN, SELBY ROAD 6M FROM A1041, SELBY ROAD, CAMBLESFORTH, YO8 8HR

**Client Ref:** Camblesforth  
**Report Ref:** GSIP-2023-13637-13820\_LS\_1\_2  
**Grid Ref:** 460964, 425135


**Map Name:** National Grid  
**Map date:** 1971-1972  
**Scale:** 1:2,500  
**Printed at:** 1:2,500



Surveyed 1970  
 Revised 1970  
 Edition N/A  
 Copyright 1971  
 Levelled 1966

Surveyed 1970  
 Revised 1970  
 Edition N/A  
 Copyright 1972  
 Levelled 1966

**Powered by**

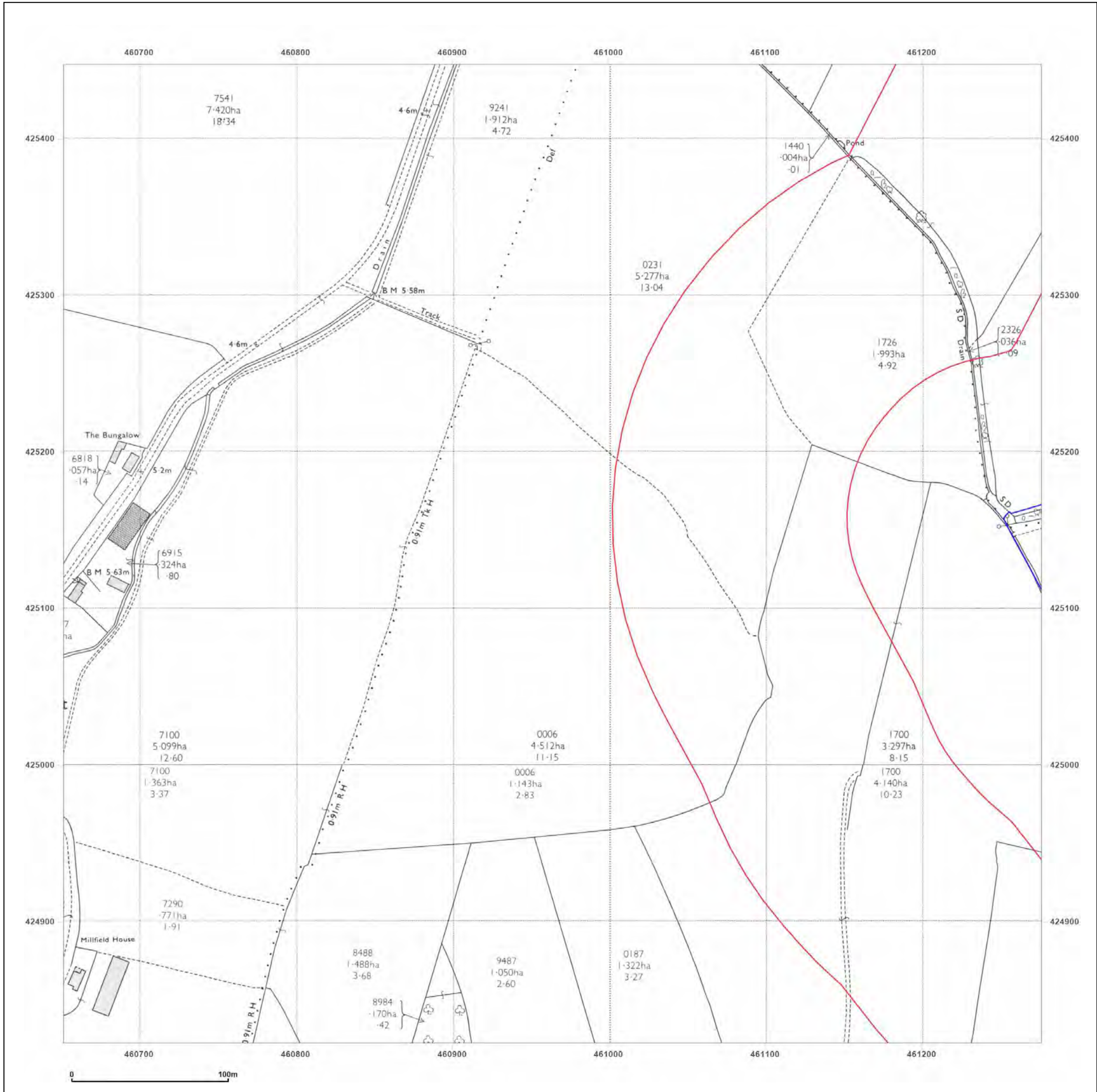


Produced by  
 Groundsure Insights  
 T: 08444 159000  
 E: [info@groundsure.com](mailto:info@groundsure.com)  
 W: [www.groundsure.com](http://www.groundsure.com)

© Crown copyright and database rights 2018 Ordnance Survey 100035207

Production date: 03 May 2023

Map legend available at:  
[www.groundsure.com/sites/default/files/groundsure\\_legend.pdf](http://www.groundsure.com/sites/default/files/groundsure_legend.pdf)



**Site Details:**

SHELTER 22M FROM COMUS INN, SELBY ROAD 6M FROM A1041, SELBY ROAD, CAMBLESFORTH, YO8 8HR

**Client Ref:** Camblesforth  
**Report Ref:** GSIP-2023-13637-13820\_LS\_1\_2  
**Grid Ref:** 460964, 425135

**Map Name:** National Grid

**Map date:** 1971-1972

**Scale:** 1:2,500

**Printed at:** 1:2,500



Surveyed N/A	Revised N/A	Edition N/A	Copyright N/A	Levelled N/A
Surveyed N/A	Revised N/A	Edition N/A	Copyright N/A	Levelled N/A

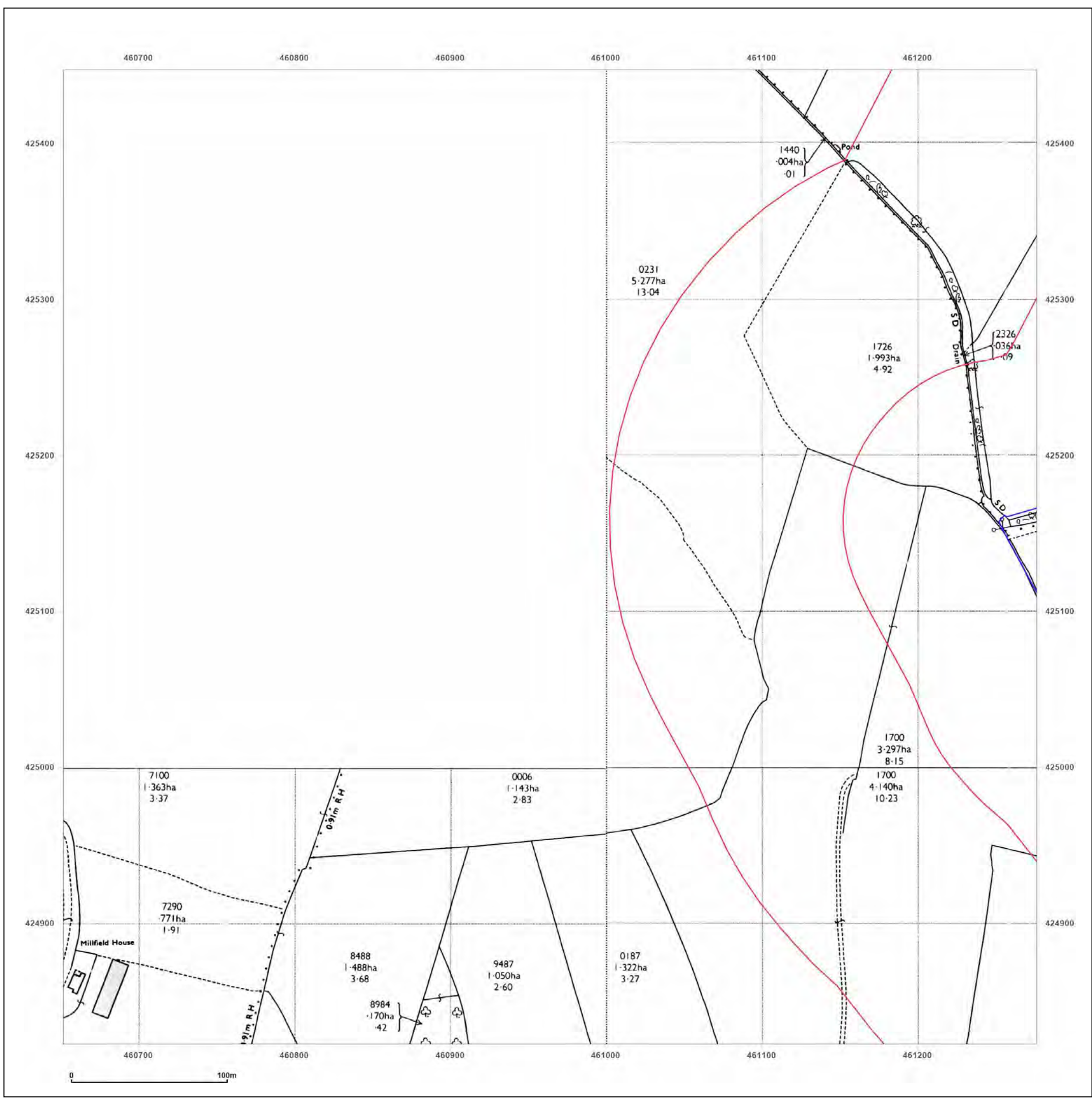


Produced by  
 Groundsure Insights  
 T: 08444 159000  
 E: [info@groundsure.com](mailto:info@groundsure.com)  
 W: [www.groundsure.com](http://www.groundsure.com)

© Crown copyright and database rights 2018 Ordnance Survey 100035207

Production date: 03 May 2023

Map legend available at:  
[www.groundsure.com/sites/default/files/groundsure\\_legend.pdf](http://www.groundsure.com/sites/default/files/groundsure_legend.pdf)



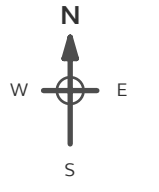


**Site Details:**


SHELTER 22M FROM COMUS INN, SELBY ROAD 6M FROM A1041, SELBY ROAD, CAMBLESFORTH, YO8 8HR

**Client Ref:** Camblesforth  
**Report Ref:** GSIP-2023-13637-13820\_LS\_1\_2  
**Grid Ref:** 460964, 425135

**Map Name:** National Grid  
**Map date:** 1984-1987  
**Scale:** 1:2,500  
**Printed at:** 1:2,500



Surveyed 1966  
 Revised 1984  
 Edition N/A  
 Copyright 1984  
 Levelled 1966



Surveyed N/A  
 Revised N/A  
 Edition N/A  
 Copyright N/A  
 Levelled N/A

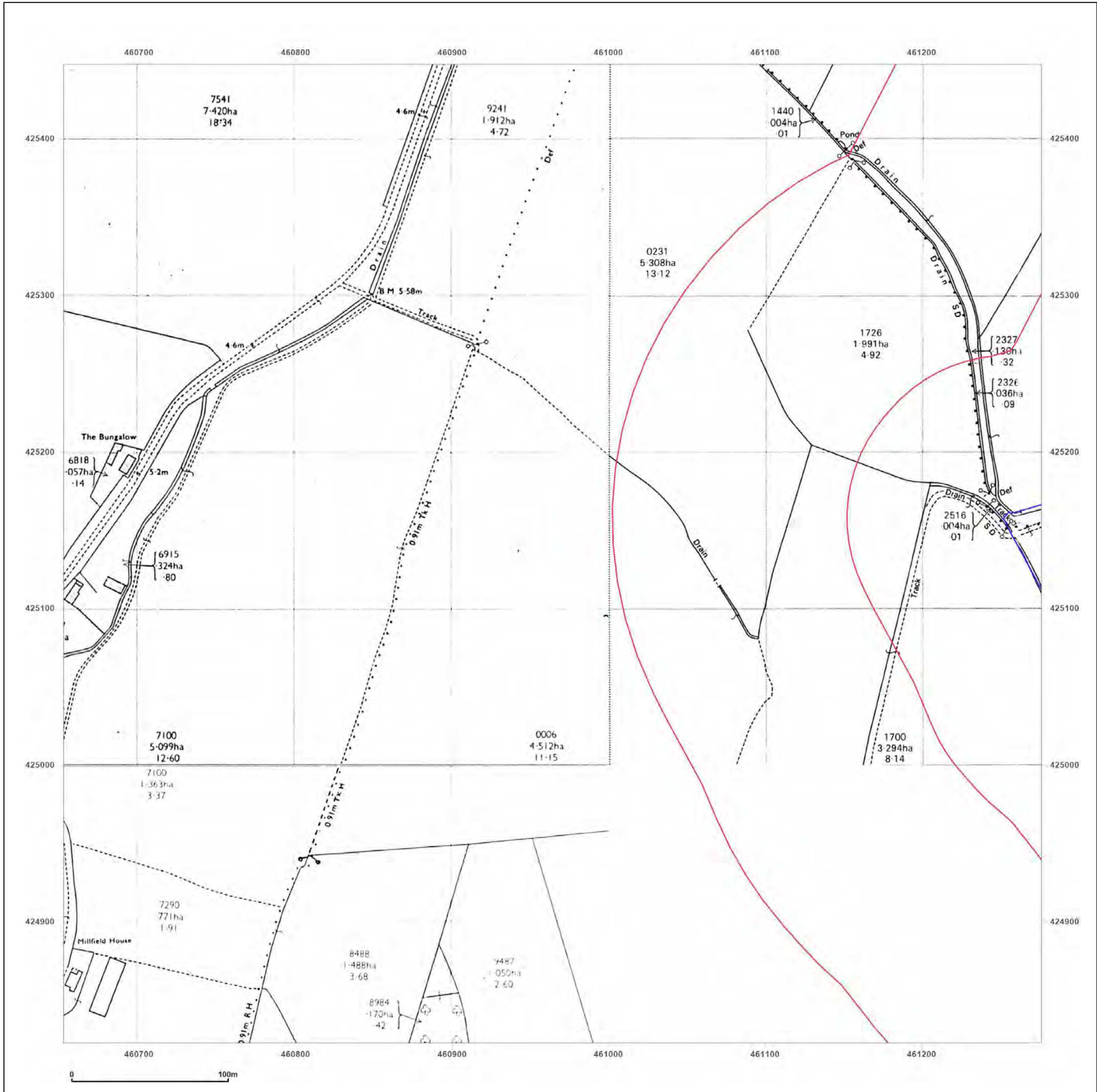


Produced by Groundsure Insights  
 T: 08444 159000  
 E: [info@groundsure.com](mailto:info@groundsure.com)  
 W: [www.groundsure.com](http://www.groundsure.com)

© Crown copyright and database rights 2018 Ordnance Survey 100035207

Production date: 03 May 2023

Map legend available at: [www.groundsure.com/sites/default/files/groundsure\\_legend.pdf](http://www.groundsure.com/sites/default/files/groundsure_legend.pdf)




**Site Details:**


SHELTER 22M FROM COMUS INN, SELBY ROAD 6M FROM A1041, SELBY ROAD, CAMBLESFORTH, YO8 8HR

**Client Ref:** Camblesforth  
**Report Ref:** GSIP-2023-13637-13820\_LS\_1\_2  
**Grid Ref:** 460964, 425135

**Map Name:** National Grid  
**Map date:** 1987-1992  
**Scale:** 1:2,500  
**Printed at:** 1:2,500



Surveyed 1986  
 Revised 1986  
 Edition N/A  
 Copyright 1987  
 Levelled 1966



Surveyed N/A  
 Revised N/A  
 Edition N/A  
 Copyright 1992  
 Levelled 1966

**Powered by**

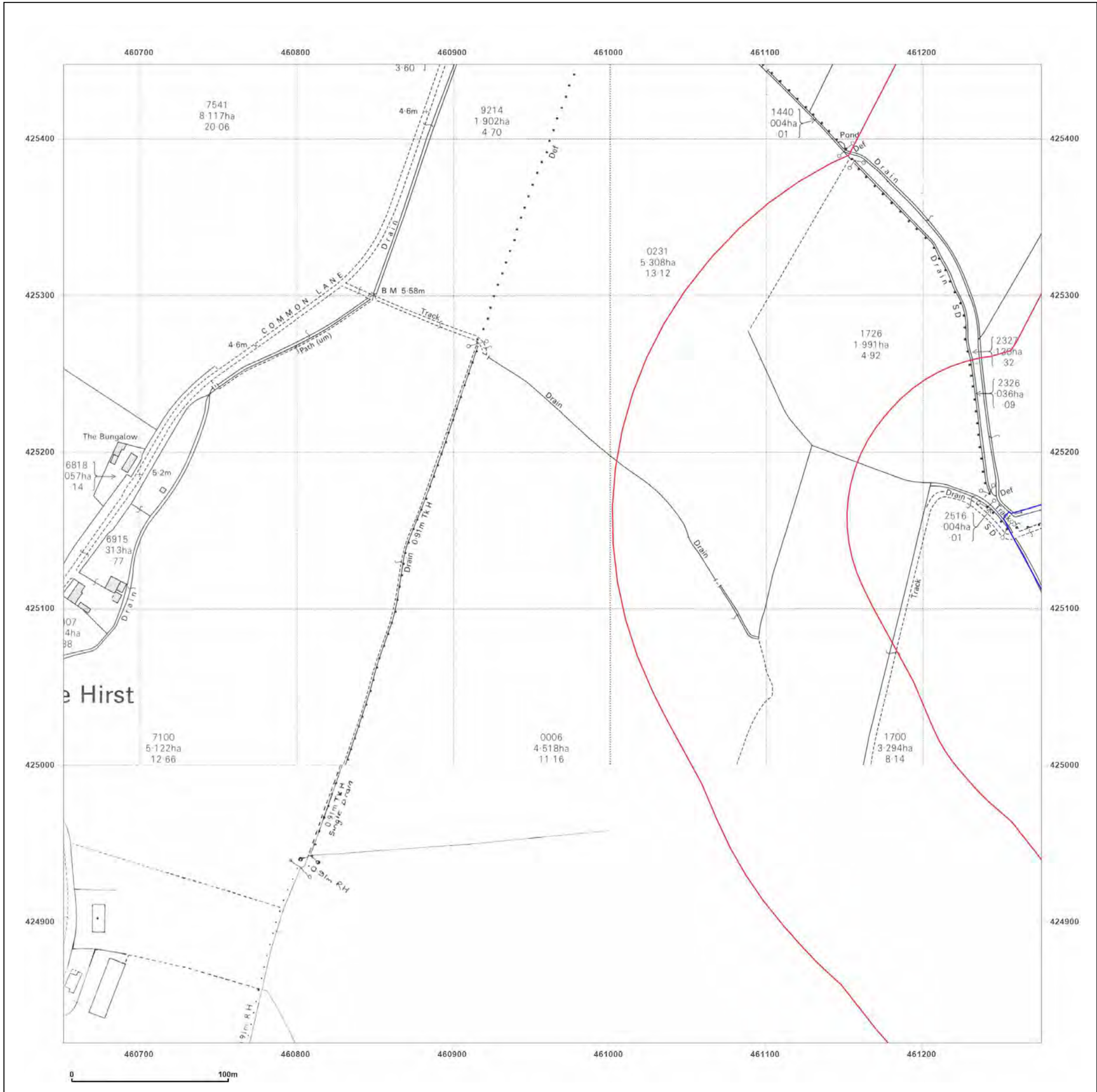


Produced by  
 Groundsure Insights  
 T: 08444 159000  
 E: [info@groundsure.com](mailto:info@groundsure.com)  
 W: [www.groundsure.com](http://www.groundsure.com)

© Crown copyright and database rights 2018 Ordnance Survey 100035207

Production date: 03 May 2023

Map legend available at:  
[www.groundsure.com/sites/default/files/groundsure\\_legend.pdf](http://www.groundsure.com/sites/default/files/groundsure_legend.pdf)



**Site Details:**

SHELTER 22M FROM COMUS  
INN, SELBY ROAD 6M FROM  
A1041, SELBY ROAD,  
CAMBLESFORTH, YO8 8HR

**Client Ref:** Camblesforth  
**Report Ref:** GSIP-2023-13637-13820\_LS\_1\_2  
**Grid Ref:** 460964, 425135

**Map Name:** National Grid


**Map date:** 1994

**Scale:** 1:2,500

**Printed at:** 1:2,500



Surveyed 1994  
Revised N/A  
Edition N/A  
Copyright 1994  
Levelled N/A



Surveyed 1994  
Revised N/A  
Edition N/A  
Copyright 1994  
Levelled N/A

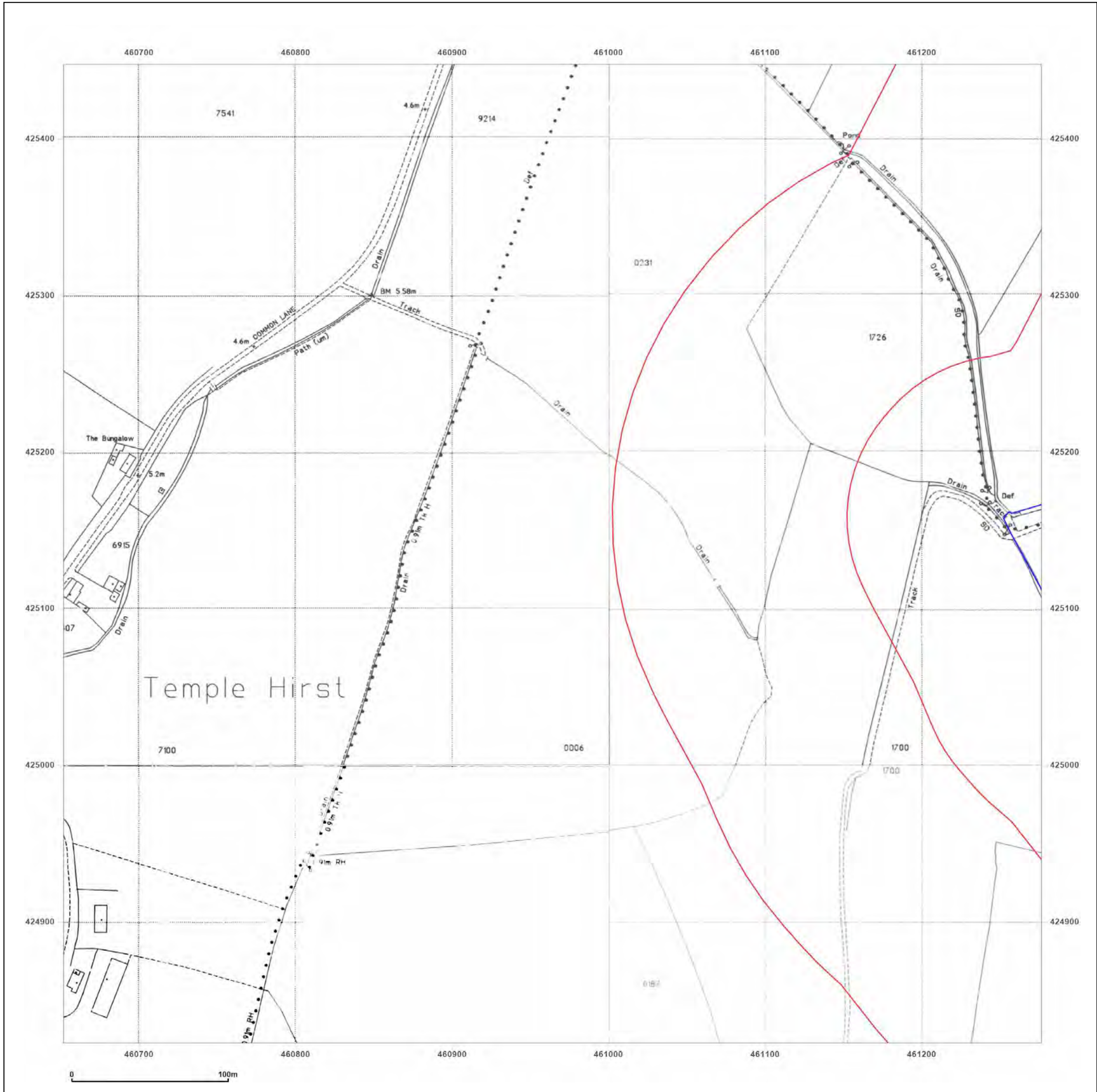


Produced by  
Groundsure Insights  
T: 08444 159000  
E: [info@groundsure.com](mailto:info@groundsure.com)  
W: [www.groundsure.com](http://www.groundsure.com)

© Crown copyright and database rights 2018 Ordnance Survey 100035207

Production date: 03 May 2023

Map legend available at:  
[www.groundsure.com/sites/default/files/groundsure\\_legend.pdf](http://www.groundsure.com/sites/default/files/groundsure_legend.pdf)

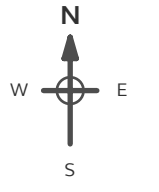



**Site Details:**

SHELTER 22M FROM COMUS INN, SELBY ROAD 6M FROM A1041, SELBY ROAD, CAMBLESFORTH, YO8 8HR

**Client Ref:** Camblesforth  
**Report Ref:** GSIP-2023-13637-13820\_LS\_1\_5  
**Grid Ref:** 460964, 427010

**Map Name:** County Series  
**Map date:** 1890  
**Scale:** 1:2,500  
**Printed at:** 1:2,500

Surveyed 1890  
Revised 1890  
Edition N/A  
Copyright N/A  
Levelled N/A

Surveyed 1890  
Revised 1890  
Edition N/A  
Copyright N/A  
Levelled N/A

**Powered by**




Produced by  
Groundsure Insights  
T: 08444 159000  
E: [info@groundsure.com](mailto:info@groundsure.com)  
W: [www.groundsure.com](http://www.groundsure.com)

© Crown copyright and database rights 2018 Ordnance Survey 100035207

Production date: 03 May 2023

Map legend available at:  
[www.groundsure.com/sites/default/files/groundsure\\_legend.pdf](http://www.groundsure.com/sites/default/files/groundsure_legend.pdf)



**Site Details:**

SHELTER 22M FROM COMUS INN, SELBY ROAD 6M FROM A1041, SELBY ROAD, CAMBLESFORTH, YO8 8HR

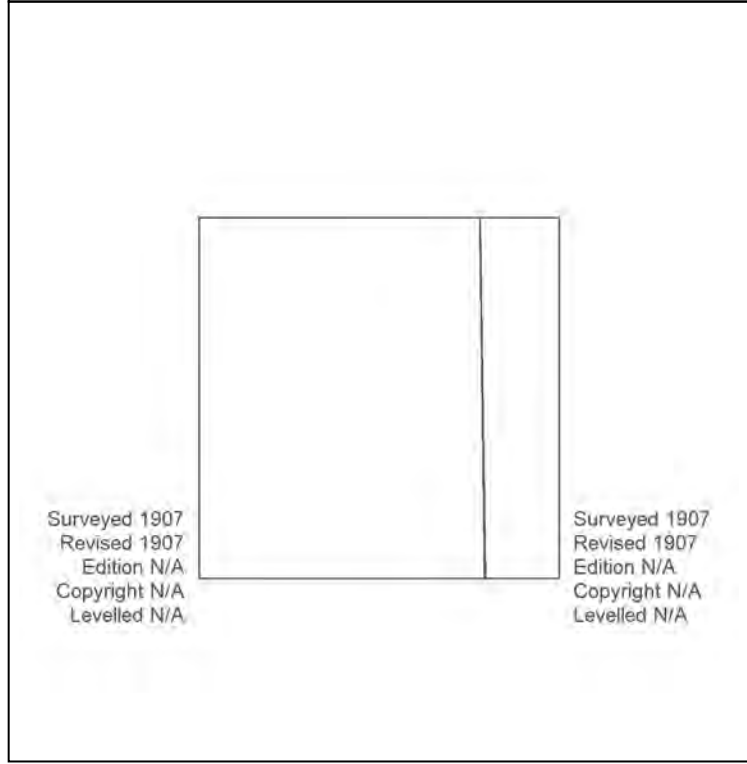
**Client Ref:** Camblesforth  
**Report Ref:** GSIP-2023-13637-13820\_LS\_1\_5  
**Grid Ref:** 460964, 427010

**Map Name:** County Series

**Map date:** 1907

**Scale:** 1:2,500

**Printed at:** 1:2,500

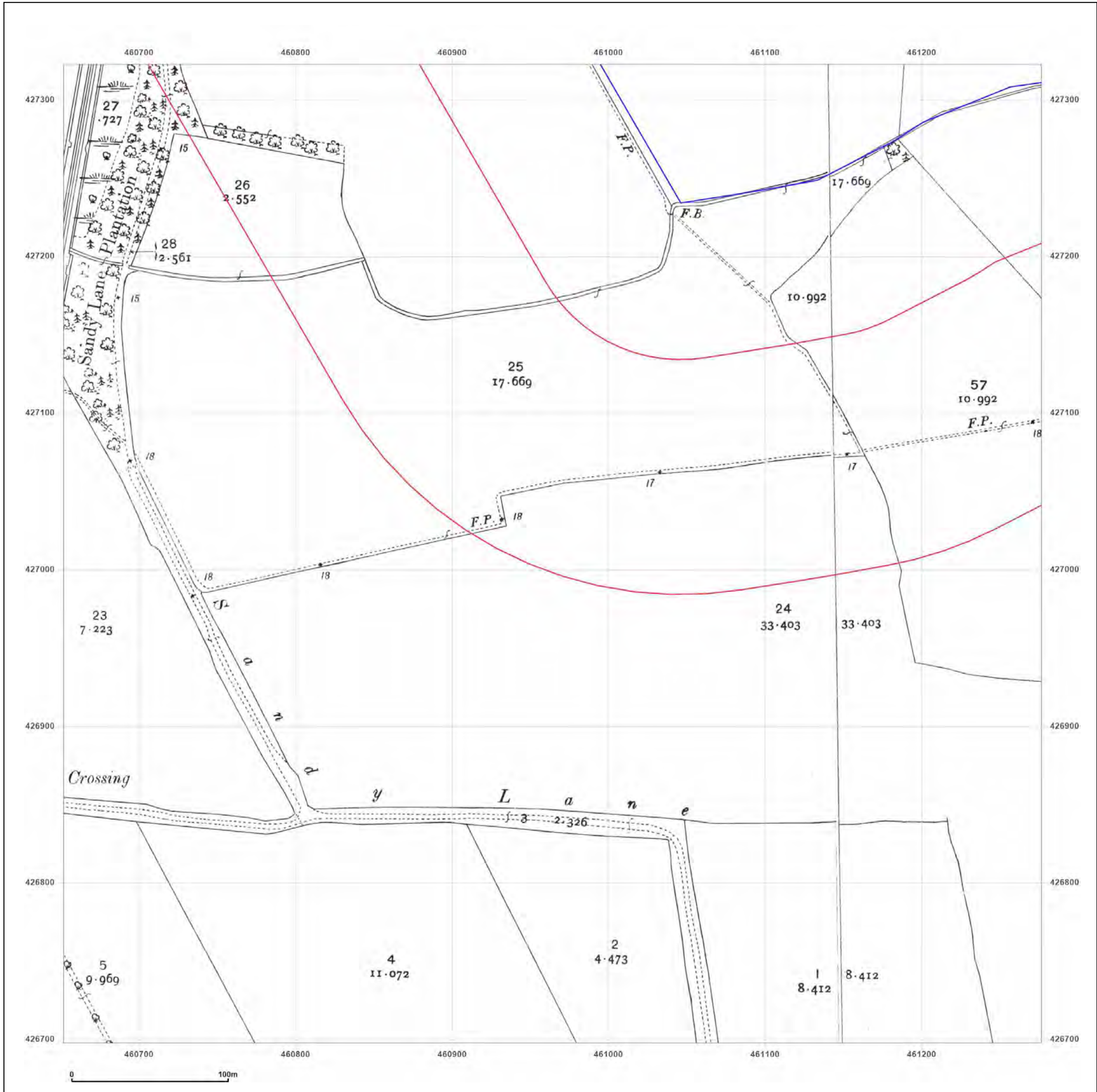




Produced by Groundsure Insights  
 T: 08444 159000  
 E: [info@groundsure.com](mailto:info@groundsure.com)  
 W: [www.groundsure.com](http://www.groundsure.com)

© Crown copyright and database rights 2018 Ordnance Survey 100035207

Production date: 03 May 2023

Map legend available at: [www.groundsure.com/sites/default/files/groundsure\\_legend.pdf](http://www.groundsure.com/sites/default/files/groundsure_legend.pdf)



**Site Details:**

SHELTER 22M FROM COMUS  
INN, SELBY ROAD 6M FROM  
A1041, SELBY ROAD,  
CAMBLESFORTH, YO8 8HR

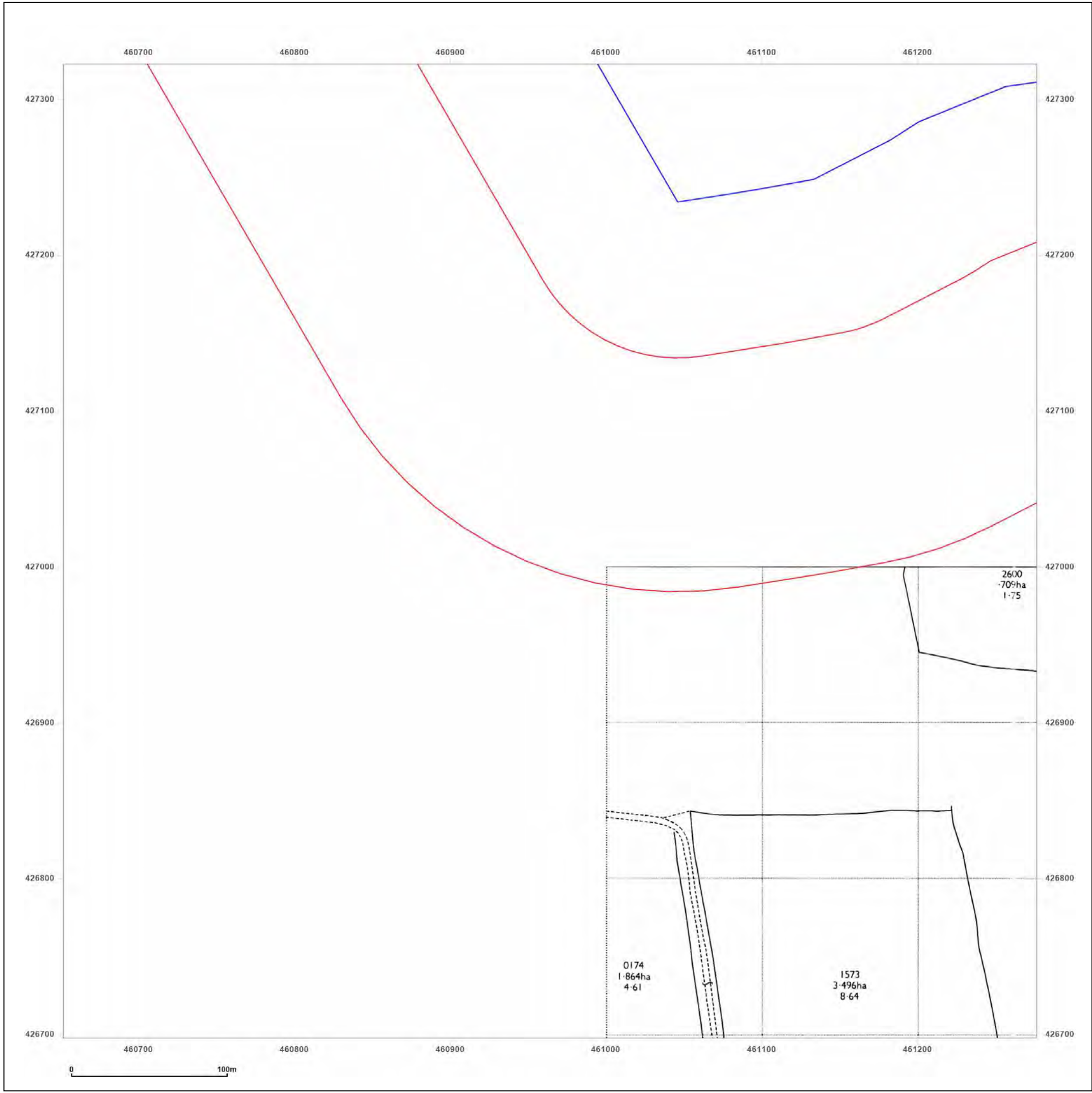

**Client Ref:** Camblesforth  
**Report Ref:** GSIP-2023-13637-13820\_LS\_1\_5  
**Grid Ref:** 460964, 427010

**Map Name:** National Grid

**Map date:** 1971

**Scale:** 1:2,500

**Printed at:** 1:2,500



Produced by  
Groundsure Insights  
T: 08444 159000  
E: [info@groundsure.com](mailto:info@groundsure.com)  
W: [www.groundsure.com](http://www.groundsure.com)

© Crown copyright and database rights 2018 Ordnance Survey 100035207

Production date: 03 May 2023

Map legend available at:  
[www.groundsure.com/sites/default/files/groundsure\\_legend.pdf](http://www.groundsure.com/sites/default/files/groundsure_legend.pdf)

**Site Details:**

SHELTER 22M FROM COMUS  
INN, SELBY ROAD 6M FROM  
A1041, SELBY ROAD,  
CAMBLESFORTH, YO8 8HR

**Client Ref:** Camblesforth  
**Report Ref:** GSIP-2023-13637-13820\_LS\_1\_5  
**Grid Ref:** 460964, 427010


**Map Name:** National Grid

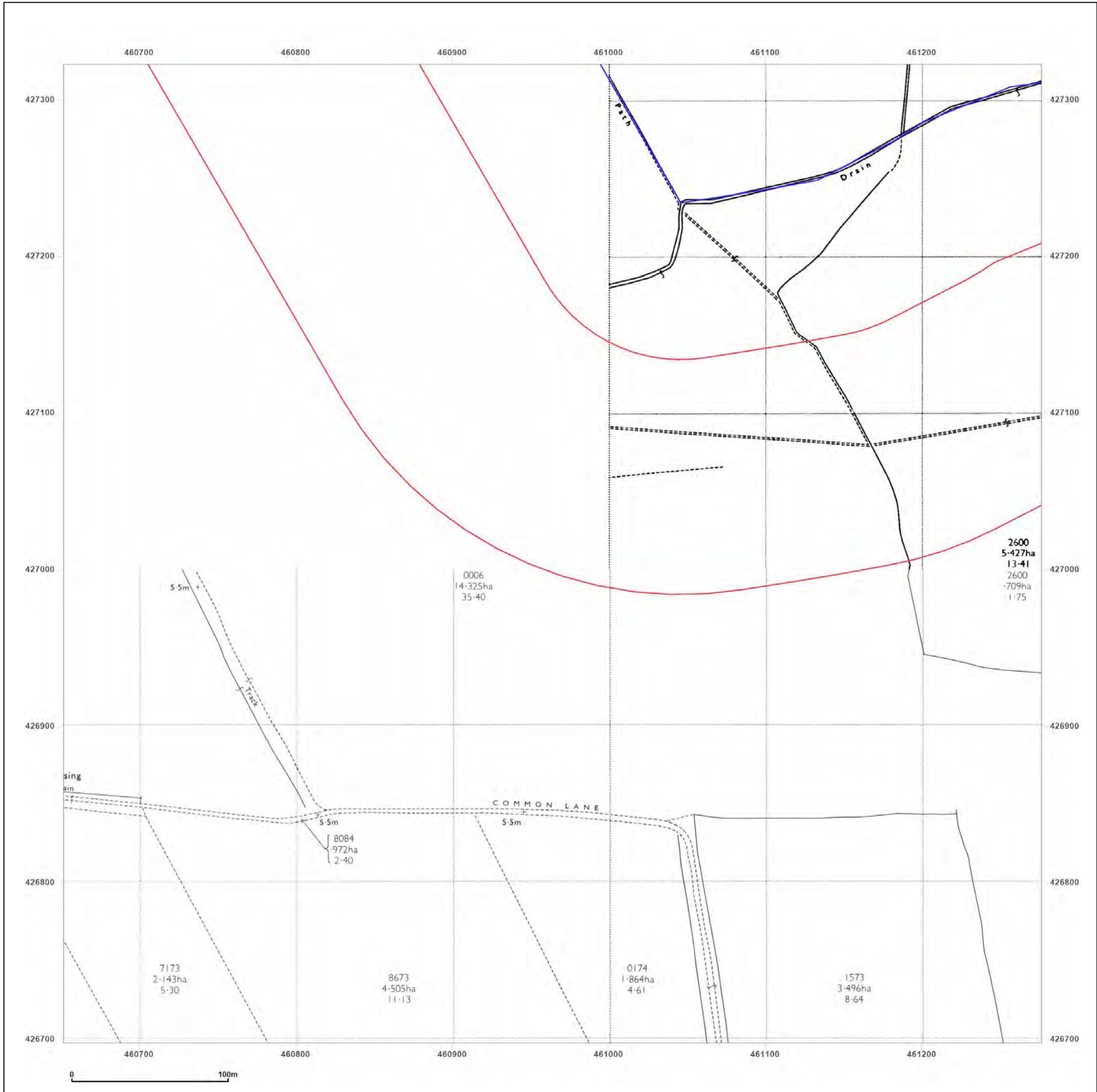
**Map date:** 1971-1972

**Scale:** 1:2,500

**Printed at:** 1:2,500



	Surveyed N/A Revised N/A Edition N/A Copyright N/A Levelled N/A
 <p>                     Surveyed 1970                      Revised 1970                      Edition N/A                      Copyright 1971                      Levelled 1966                 </p>	



Produced by  
Groundsure Insights  
T: 08444 159000  
E: [info@groundsure.com](mailto:info@groundsure.com)  
W: [www.groundsure.com](http://www.groundsure.com)

© Crown copyright and database rights 2018 Ordnance Survey 100035207

Production date: 03 May 2023

Map legend available at:  
[www.groundsure.com/sites/default/files/groundsure\\_legend.pdf](http://www.groundsure.com/sites/default/files/groundsure_legend.pdf)

**Site Details:**

SHELTER 22M FROM COMUS  
INN, SELBY ROAD 6M FROM  
A1041, SELBY ROAD,  
CAMBLESFORTH, YO8 8HR

**Client Ref:** Camblesforth  
**Report Ref:** GSIP-2023-13637-13820\_LS\_1\_5  
**Grid Ref:** 460964, 427010

**Map Name:** National Grid


**Map date:** 1990-1994

**Scale:** 1:2,500

**Printed at:** 1:2,500



Surveyed N/A  
Revised N/A  
Edition N/A  
Copyright 1994  
Levelled N/A



Surveyed 1994  
Revised N/A  
Edition N/A  
Copyright 1994  
Levelled N/A

Surveyed 1990  
Revised 1990  
Edition N/A  
Copyright 1990  
Levelled N/A

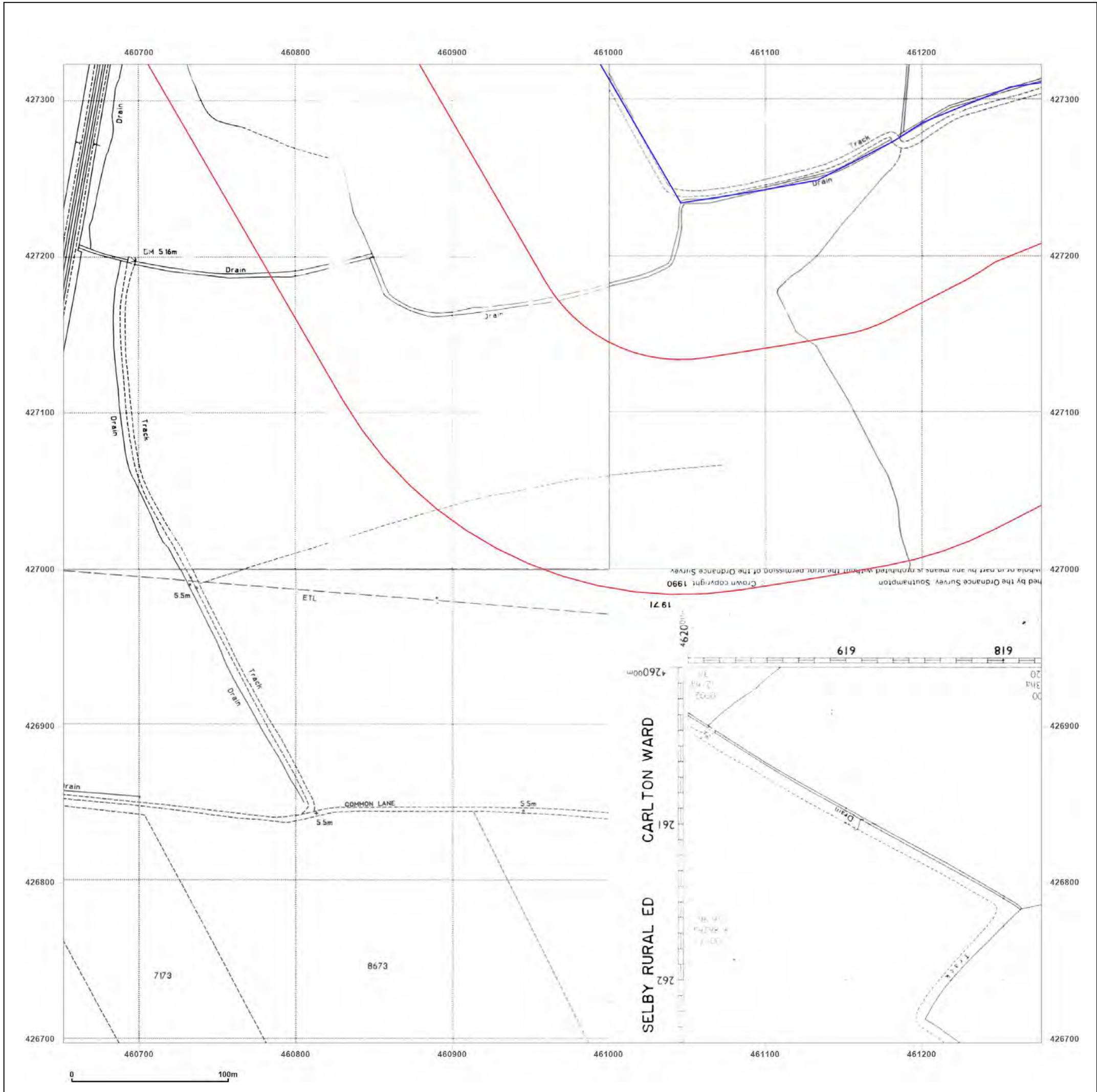


Produced by  
Groundsure Insights  
T: 08444 159000  
E: [info@groundsure.com](mailto:info@groundsure.com)  
W: [www.groundsure.com](http://www.groundsure.com)

© Crown copyright and database rights 2018 Ordnance Survey 100035207

Production date: 03 May 2023

Map legend available at:  
[www.groundsure.com/sites/default/files/groundsure\\_legend.pdf](http://www.groundsure.com/sites/default/files/groundsure_legend.pdf)


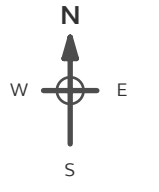




**Site Details:**  
 SHELTER 22M FROM COMUS INN, SELBY ROAD 6M FROM A1041, SELBY ROAD, CAMBLESFORTH, YO8 8HR

**Client Ref:** Camblesforth  
**Report Ref:** GSIP-2023-13637-13820\_LS\_1\_5  
**Grid Ref:** 460964, 427010

**Map Name:** National Grid  
**Map date:** 1994  
**Scale:** 1:2,500  
**Printed at:** 1:2,500



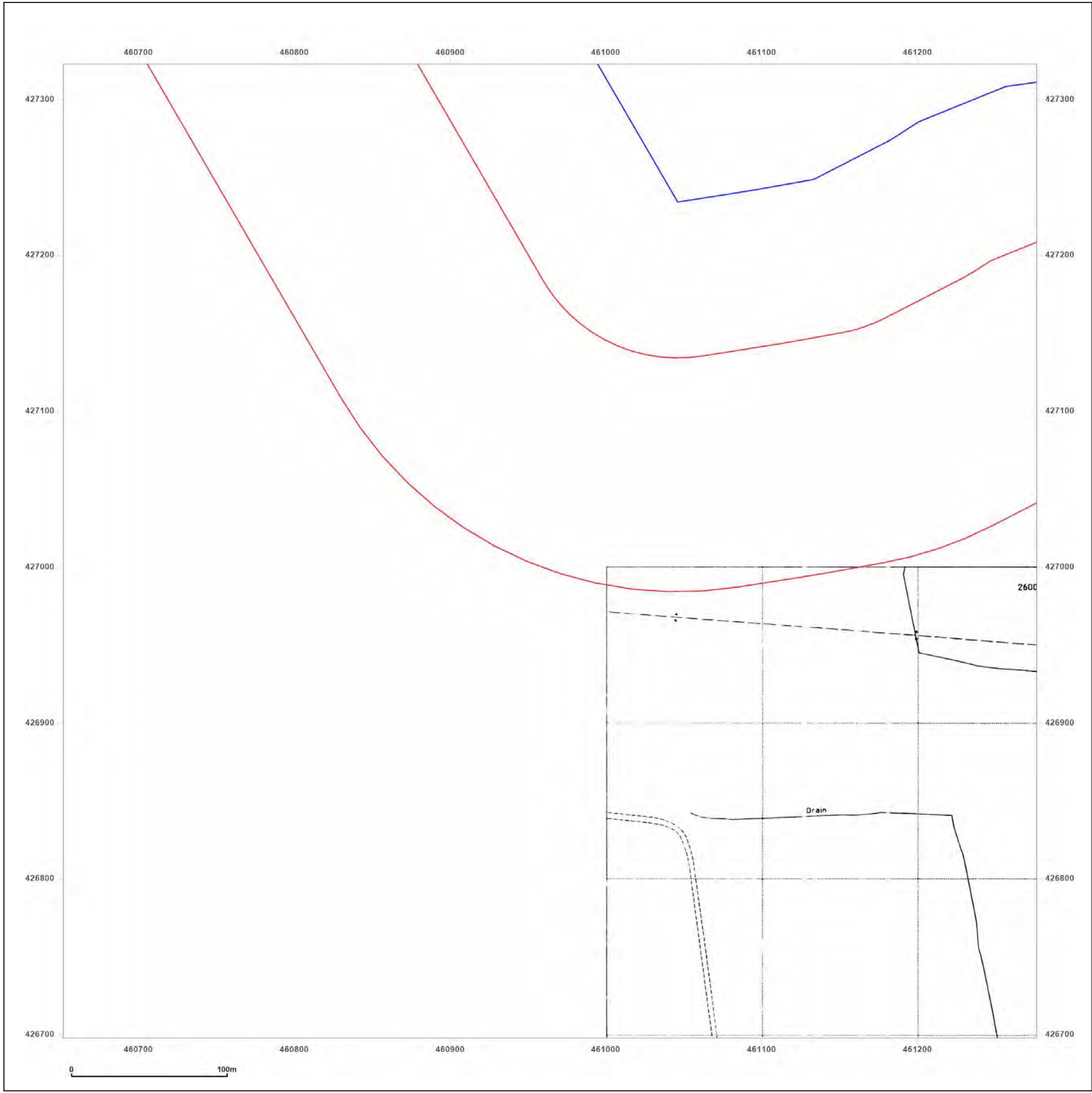
**Powered by**  


Produced by  
 Groundsure Insights  
 T: 08444 159000  
 E: [info@groundsure.com](mailto:info@groundsure.com)  
 W: [www.groundsure.com](http://www.groundsure.com)

© Crown copyright and database rights 2018 Ordnance Survey 100035207

Production date: 03 May 2023

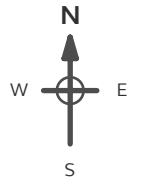
Map legend available at:  
[www.groundsure.com/sites/default/files/groundsure\\_legend.pdf](http://www.groundsure.com/sites/default/files/groundsure_legend.pdf)



**Site Details:**  
 SHELTER 22M FROM COMUS INN, SELBY ROAD 6M FROM A1041, SELBY ROAD, CAMBLESFORTH, YO8 8HR

**Client Ref:** Camblesforth  
**Report Ref:** GSIP-2023-13637-13820\_LS\_1\_6  
**Grid Ref:** 460964, 427635

**Map Name:** County Series  
**Map date:** 1890  
**Scale:** 1:2,500  
**Printed at:** 1:2,500



Surveyed 1890 Revised 1890 Edition N/A Copyright N/A Levelled N/A	Surveyed 1890 Revised 1890 Edition N/A Copyright N/A Levelled N/A
Surveyed 1890 Revised 1890 Edition N/A Copyright N/A Levelled N/A	Surveyed 1890 Revised 1890 Edition N/A Copyright N/A Levelled N/A

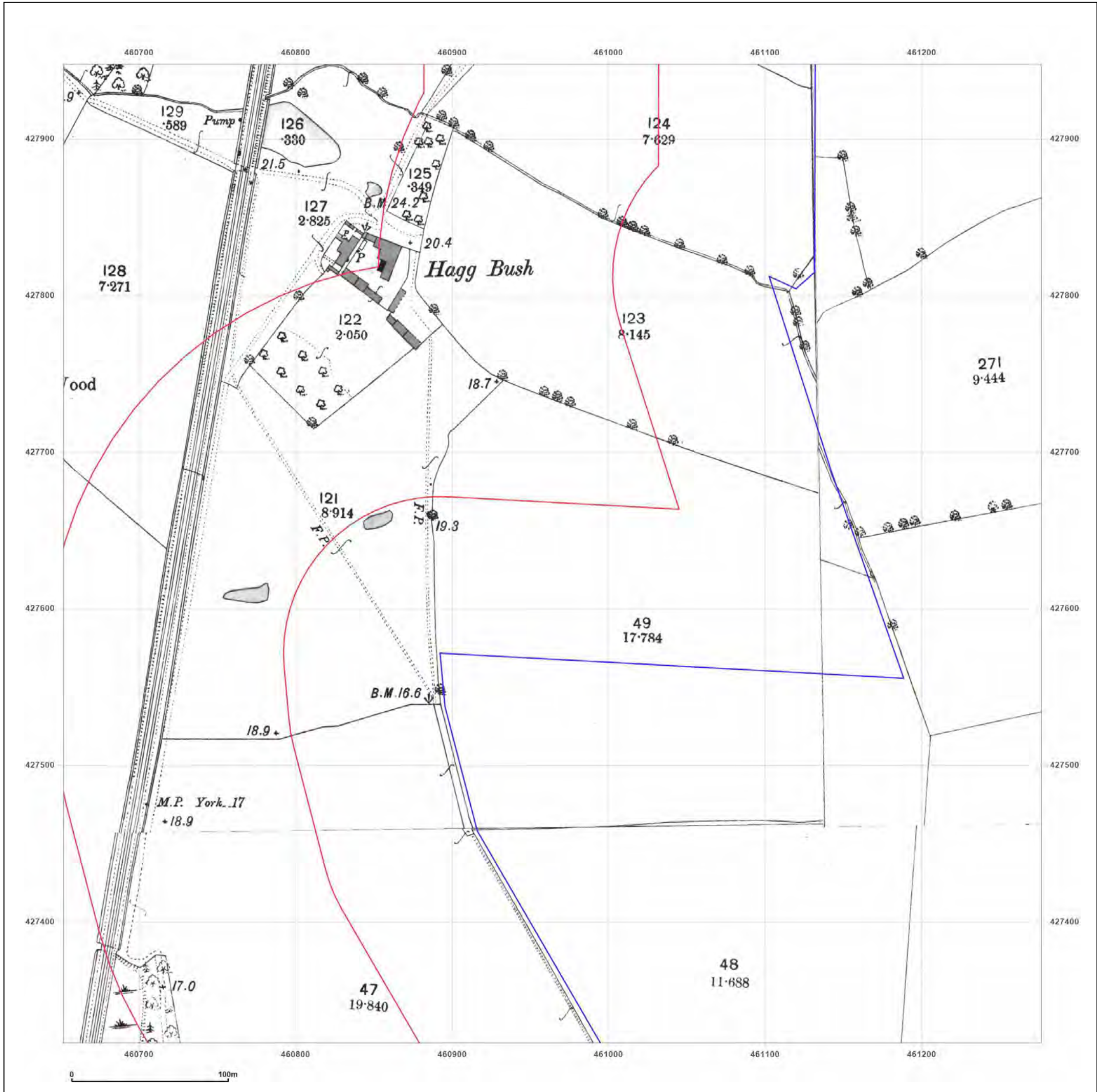


Produced by  
 Groundsure Insights  
 T: 08444 159000  
 E: [info@groundsure.com](mailto:info@groundsure.com)  
 W: [www.groundsure.com](http://www.groundsure.com)

© Crown copyright and database rights 2018 Ordnance Survey 100035207

Production date: 03 May 2023

Map legend available at:  
[www.groundsure.com/sites/default/files/groundsure\\_legend.pdf](http://www.groundsure.com/sites/default/files/groundsure_legend.pdf)



**Site Details:**

SHELTER 22M FROM COMUS  
INN, SELBY ROAD 6M FROM  
A1041, SELBY ROAD,  
CAMBLESFORTH, YO8 8HR

**Client Ref:** Camblesforth  
**Report Ref:** GSIP-2023-13637-13820\_LS\_1\_6  
**Grid Ref:** 460964, 427635

**Map Name:** County Series

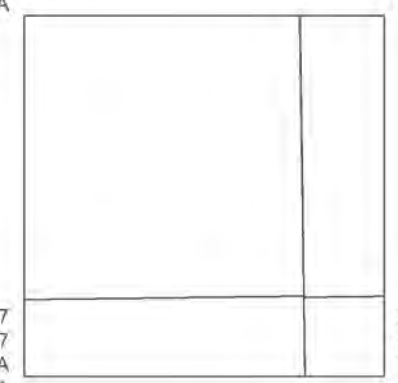
**Map date:** 1907

**Scale:** 1:2,500

**Printed at:** 1:2,500



Surveyed 1907  
Revised 1907  
Edition N/A  
Copyright N/A  
Levelled N/A



Surveyed 1907  
Revised 1907  
Edition N/A  
Copyright N/A  
Levelled N/A

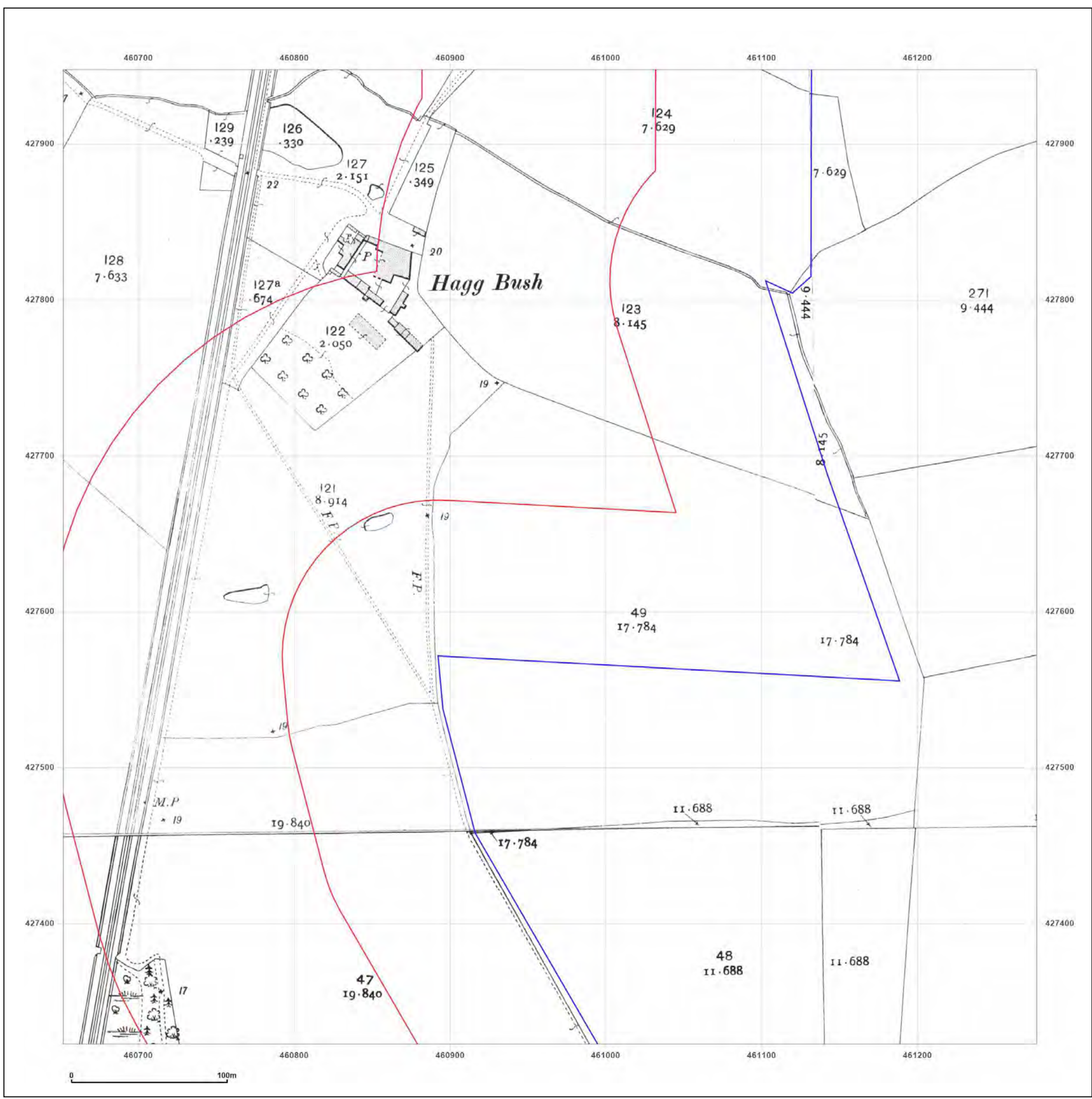


Produced by  
Groundsure Insights  
T: 08444 159000  
E: [info@groundsure.com](mailto:info@groundsure.com)  
W: [www.groundsure.com](http://www.groundsure.com)

© Crown copyright and database rights 2018 Ordnance Survey 100035207

Production date: 03 May 2023

Map legend available at:  
[www.groundsure.com/sites/default/files/groundsure\\_legend.pdf](http://www.groundsure.com/sites/default/files/groundsure_legend.pdf)



**Site Details:**

SHELTER 22M FROM COMUS  
INN, SELBY ROAD 6M FROM  
A1041, SELBY ROAD,  
CAMBLESFORTH, YO8 8HR


**Client Ref:** Camblesforth  
**Report Ref:** GSIP-2023-13637-13820\_LS\_1\_6  
**Grid Ref:** 460964, 427635

**Map Name:** National Grid

**Map date:** 1972

**Scale:** 1:2,500

**Printed at:** 1:2,500



Surveyed N/A  
Revised N/A  
Edition N/A  
Copyright N/A  
Levelled N/A




Produced by  
Groundsure Insights  
T: 08444 159000  
E: [info@groundsure.com](mailto:info@groundsure.com)  
W: [www.groundsure.com](http://www.groundsure.com)

© Crown copyright and database rights 2018 Ordnance Survey 100035207

Production date: 03 May 2023

Map legend available at:  
[www.groundsure.com/sites/default/files/groundsure\\_legend.pdf](http://www.groundsure.com/sites/default/files/groundsure_legend.pdf)



**Site Details:**

SHELTER 22M FROM COMUS  
INN, SELBY ROAD 6M FROM  
A1041, SELBY ROAD,  
CAMBLESFORTH, YO8 8HR

**Client Ref:** Camblesforth  
**Report Ref:** GSIP-2023-13637-13820\_LS\_1\_6  
**Grid Ref:** 460964, 427635

**Map Name:** National Grid

**Map date:** 1994

**Scale:** 1:2,500

**Printed at:** 1:2,500



<p>Surveyed N/A Revised N/A Edition N/A Copyright 1994 Levelled N/A</p>	<p>Surveyed 1994 Revised N/A Edition N/A Copyright 1994 Levelled N/A</p>
---	--

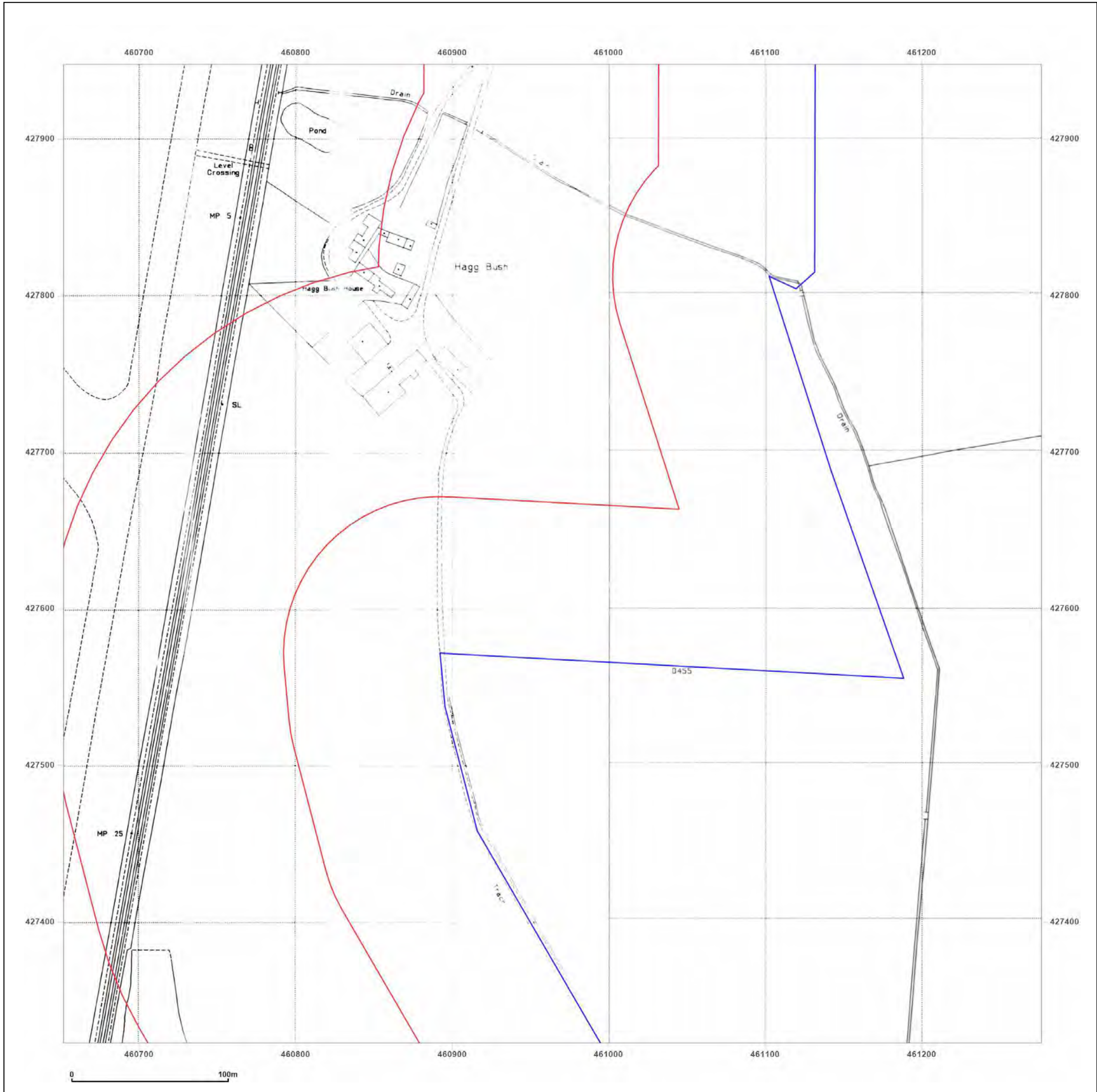


Produced by  
Groundsure Insights  
T: 08444 159000  
E: [info@groundsure.com](mailto:info@groundsure.com)  
W: [www.groundsure.com](http://www.groundsure.com)

© Crown copyright and database rights 2018 Ordnance Survey 100035207

Production date: 03 May 2023

Map legend available at:  
[www.groundsure.com/sites/default/files/groundsure\\_legend.pdf](http://www.groundsure.com/sites/default/files/groundsure_legend.pdf)



**Site Details:**

SHELTER 22M FROM COMUS INN, SELBY ROAD 6M FROM A1041, SELBY ROAD, CAMBLESFORTH, YO8 8HR

**Client Ref:** Camblesforth  
**Report Ref:** GSIP-2023-13637-13820\_LS\_1\_7  
**Grid Ref:** 460964, 428260

**Map Name:** County Series

**Map date:** 1890

**Scale:** 1:2,500

**Printed at:** 1:2,500



Surveyed 1890  
 Revised 1890  
 Edition N/A  
 Copyright N/A  
 Levelled N/A

Surveyed 1890  
 Revised 1890  
 Edition N/A  
 Copyright N/A  
 Levelled N/A

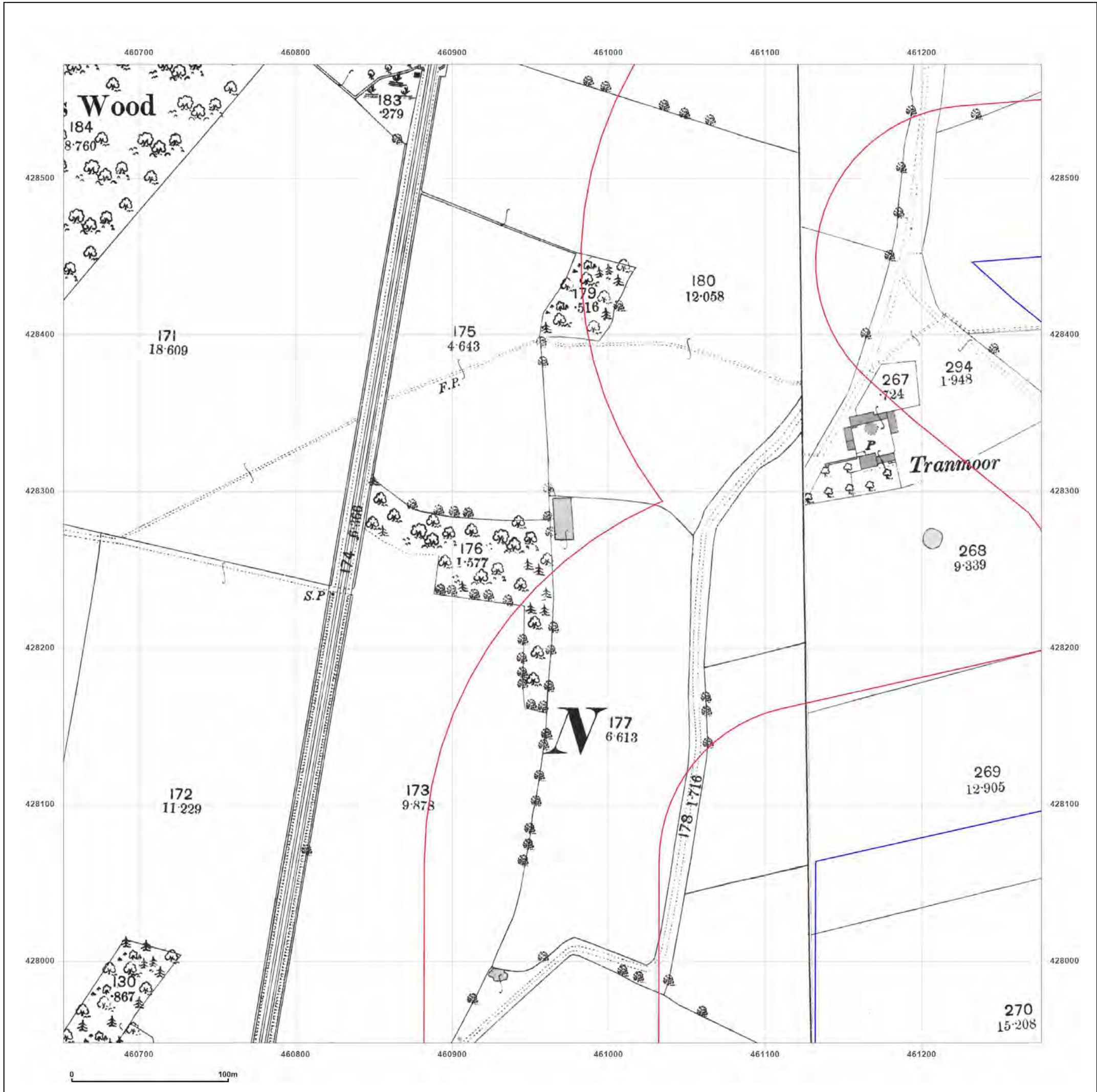


Produced by  
 Groundsure Insights  
 T: 08444 159000  
 E: [info@groundsure.com](mailto:info@groundsure.com)  
 W: [www.groundsure.com](http://www.groundsure.com)

© Crown copyright and database rights 2018 Ordnance Survey 100035207

Production date: 03 May 2023

Map legend available at:  
[www.groundsure.com/sites/default/files/groundsure\\_legend.pdf](http://www.groundsure.com/sites/default/files/groundsure_legend.pdf)



**Site Details:**

SHELTER 22M FROM COMUS INN, SELBY ROAD 6M FROM A1041, SELBY ROAD, CAMBLESFORTH, YO8 8HR

**Client Ref:** Camblesforth  
**Report Ref:** GSIP-2023-13637-13820\_LS\_1\_7  
**Grid Ref:** 460964, 428260

**Map Name:** County Series

**Map date:** 1907

**Scale:** 1:2,500

**Printed at:** 1:2,500



Surveyed 1907  
 Revised 1907  
 Edition N/A  
 Copyright N/A  
 Levelled N/A

Surveyed 1907  
 Revised 1907  
 Edition N/A  
 Copyright N/A  
 Levelled N/A

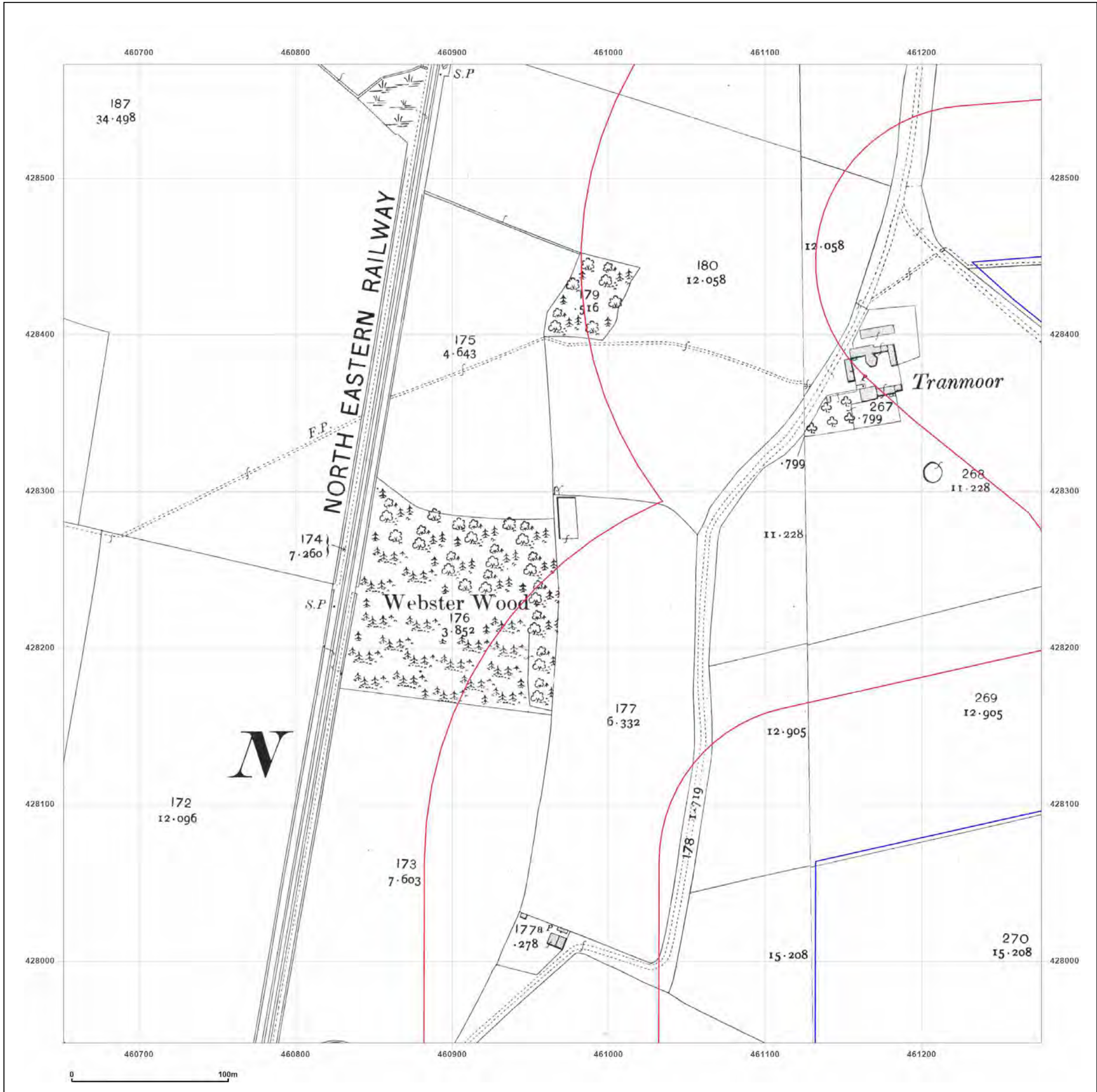


Produced by Groundsure Insights  
 T: 08444 159000  
 E: [info@groundsure.com](mailto:info@groundsure.com)  
 W: [www.groundsure.com](http://www.groundsure.com)

© Crown copyright and database rights 2018 Ordnance Survey 100035207

Production date: 03 May 2023

Map legend available at: [www.groundsure.com/sites/default/files/groundsure\\_legend.pdf](http://www.groundsure.com/sites/default/files/groundsure_legend.pdf)



**Site Details:**

SHELTER 22M FROM COMUS INN, SELBY ROAD 6M FROM A1041, SELBY ROAD, CAMBLESFORTH, YO8 8HR

**Client Ref:** Camblesforth  
**Report Ref:** GSIP-2023-13637-13820\_LS\_1\_7  
**Grid Ref:** 460964, 428260

**Map Name:** National Grid

**Map date:** 1971-1972

**Scale:** 1:2,500

**Printed at:** 1:2,500



Surveyed N/A  
Revised N/A  
Edition N/A  
Copyright N/A  
Levelled N/A

Surveyed N/A  
Revised N/A  
Edition N/A  
Copyright N/A  
Levelled N/A

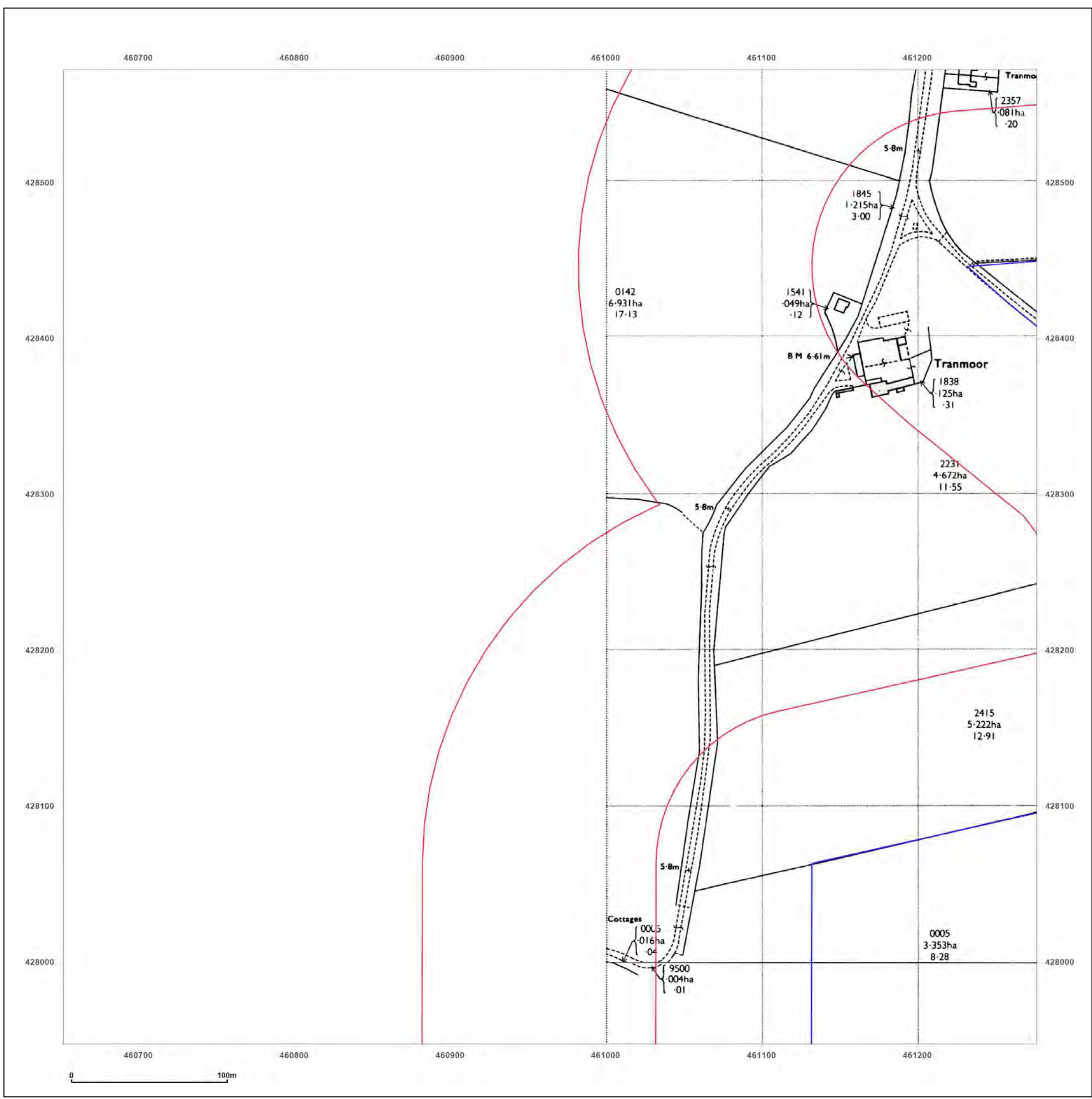


Produced by  
 Groundsure Insights  
 T: 08444 159000  
 E: [info@groundsure.com](mailto:info@groundsure.com)  
 W: [www.groundsure.com](http://www.groundsure.com)

© Crown copyright and database rights 2018 Ordnance Survey 100035207

Production date: 03 May 2023

Map legend available at:  
[www.groundsure.com/sites/default/files/groundsure\\_legend.pdf](http://www.groundsure.com/sites/default/files/groundsure_legend.pdf)





**Site Details:**

SHELTER 22M FROM COMUS  
INN, SELBY ROAD 6M FROM  
A1041, SELBY ROAD,  
CAMBLESFORTH, YO8 8HR

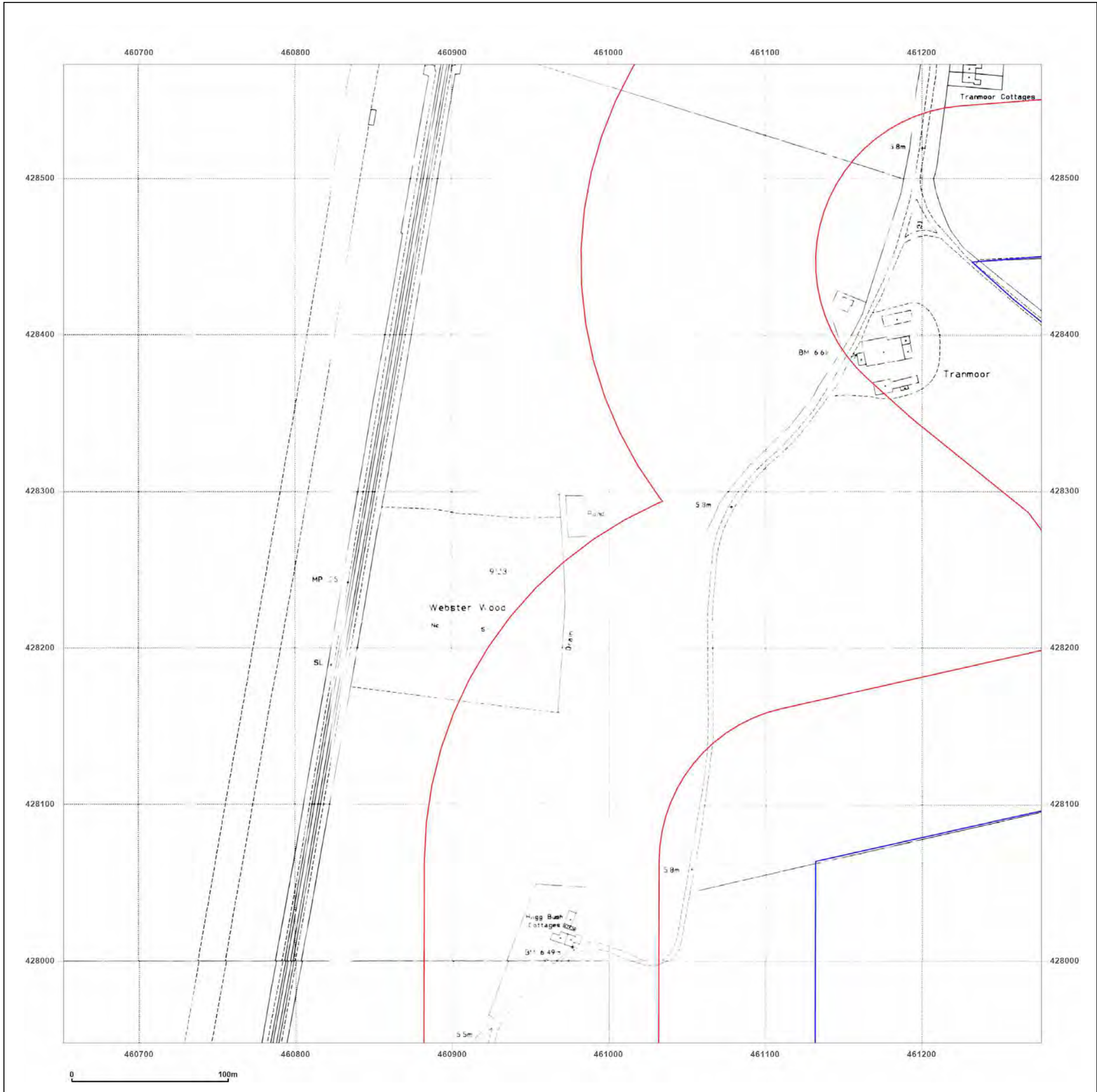
**Client Ref:** Camblesforth  
**Report Ref:** GSIP-2023-13637-13820\_LS\_1\_7  
**Grid Ref:** 460964, 428260

**Map Name:** National Grid

**Map date:** 1994

**Scale:** 1:2,500

**Printed at:** 1:2,500



Surveyed 1994 Revised N/A Edition N/A Copyright 1994 Levelled N/A	Surveyed 1994 Revised N/A Edition N/A Copyright 1994 Levelled N/A
Surveyed N/A Revised N/A Edition N/A Copyright 1994 Levelled N/A	Surveyed 1994 Revised N/A Edition N/A Copyright 1994 Levelled N/A



Produced by  
Groundsure Insights  
T: 08444 159000  
E: [info@groundsure.com](mailto:info@groundsure.com)  
W: [www.groundsure.com](http://www.groundsure.com)

© Crown copyright and database rights 2018 Ordnance Survey 100035207

Production date: 03 May 2023

Map legend available at:  
[www.groundsure.com/sites/default/files/groundsure\\_legend.pdf](http://www.groundsure.com/sites/default/files/groundsure_legend.pdf)

**Site Details:**

SHELTER 22M FROM COMUS  
INN, SELBY ROAD 6M FROM  
A1041, SELBY ROAD,  
CAMBLESFORTH, YO8 8HR

**Client Ref:** Camblesforth  
**Report Ref:** GSIP-2023-13637-13820\_LS\_1\_7  
**Grid Ref:** 460964, 428260


**Map Name:** National Grid

**Map date:** 1995


**Scale:** 1:2,500

**Printed at:** 1:2,500





Surveyed 1995  
 Revised N/A  
 Edition N/A  
 Copyright N/A  
 Levelled N/A



Produced by  
Groundsure Insights  
T: 08444 159000  
E: [info@groundsure.com](mailto:info@groundsure.com)  
W: [www.groundsure.com](http://www.groundsure.com)

© Crown copyright and database rights 2018 Ordnance Survey 100035207

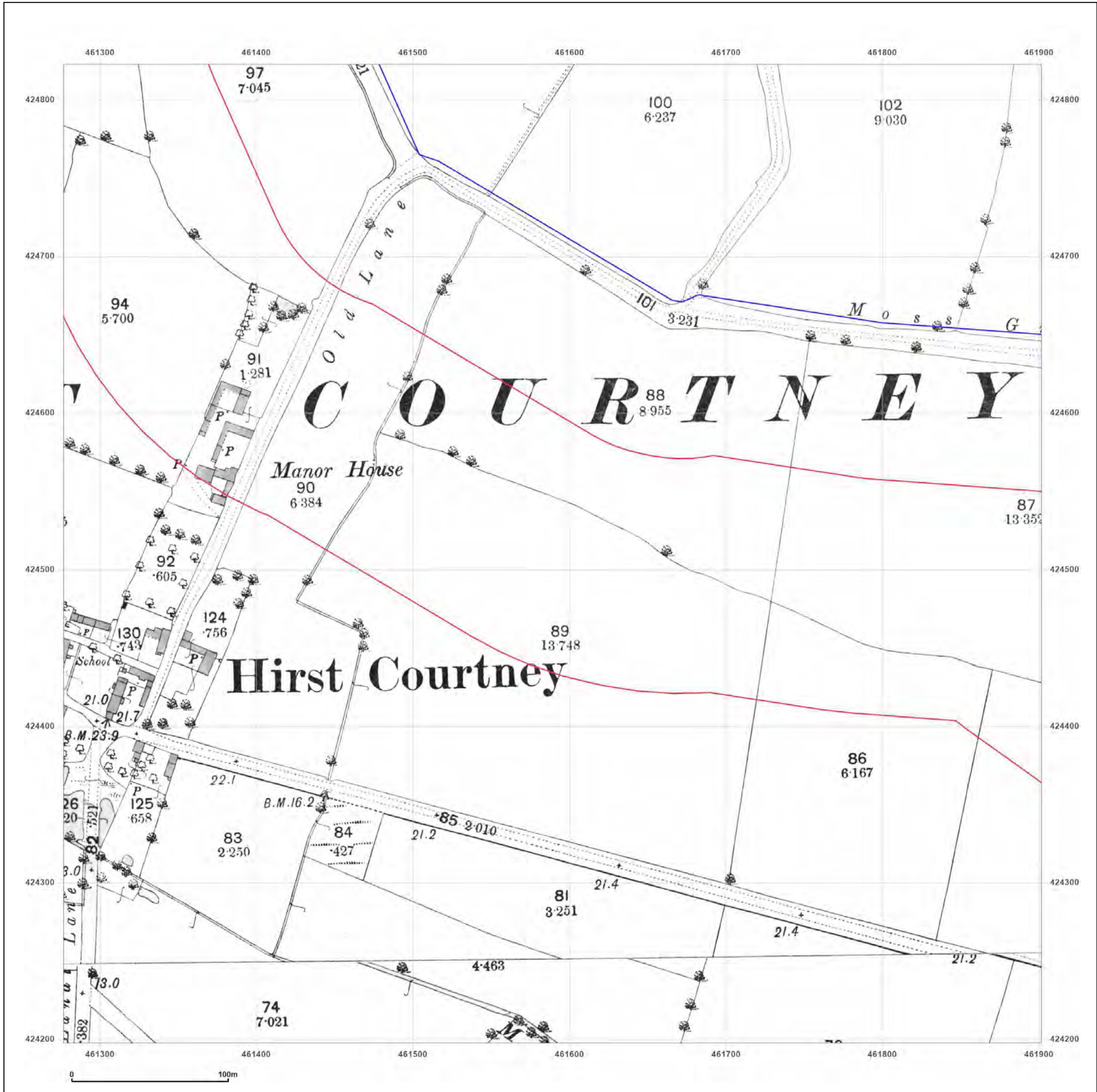

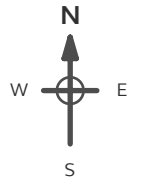
Production date: 03 May 2023

Map legend available at:  
[www.groundsure.com/sites/default/files/groundsure\\_legend.pdf](http://www.groundsure.com/sites/default/files/groundsure_legend.pdf)

**Site Details:**  
 SHELTER 22M FROM COMUS INN, SELBY ROAD 6M FROM A1041, SELBY ROAD, CAMBLESFORTH, YO8 8HR

**Client Ref:** Camblesforth  
**Report Ref:** GSIP-2023-13637-13820\_LS\_2\_1  
**Grid Ref:** 461589, 424510

**Map Name:** County Series  
**Map date:** 1890  
**Scale:** 1:2,500  
**Printed at:** 1:2,500



Produced by Groundsure Insights  
 T: 08444 159000  
 E: [info@groundsure.com](mailto:info@groundsure.com)  
 W: [www.groundsure.com](http://www.groundsure.com)

© Crown copyright and database rights 2018 Ordnance Survey 100035207


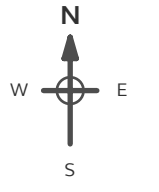
Production date: 03 May 2023

Map legend available at: [www.groundsure.com/sites/default/files/groundsure\\_legend.pdf](http://www.groundsure.com/sites/default/files/groundsure_legend.pdf)

**Site Details:**  
 SHELTER 22M FROM COMUS INN, SELBY ROAD 6M FROM A1041, SELBY ROAD, CAMBLESFORTH, YO8 8HR

**Client Ref:** Camblesforth  
**Report Ref:** GSIP-2023-13637-13820\_LS\_2\_1  
**Grid Ref:** 461589, 424510

**Map Name:** County Series  
**Map date:** 1907  
**Scale:** 1:2,500  
**Printed at:** 1:2,500



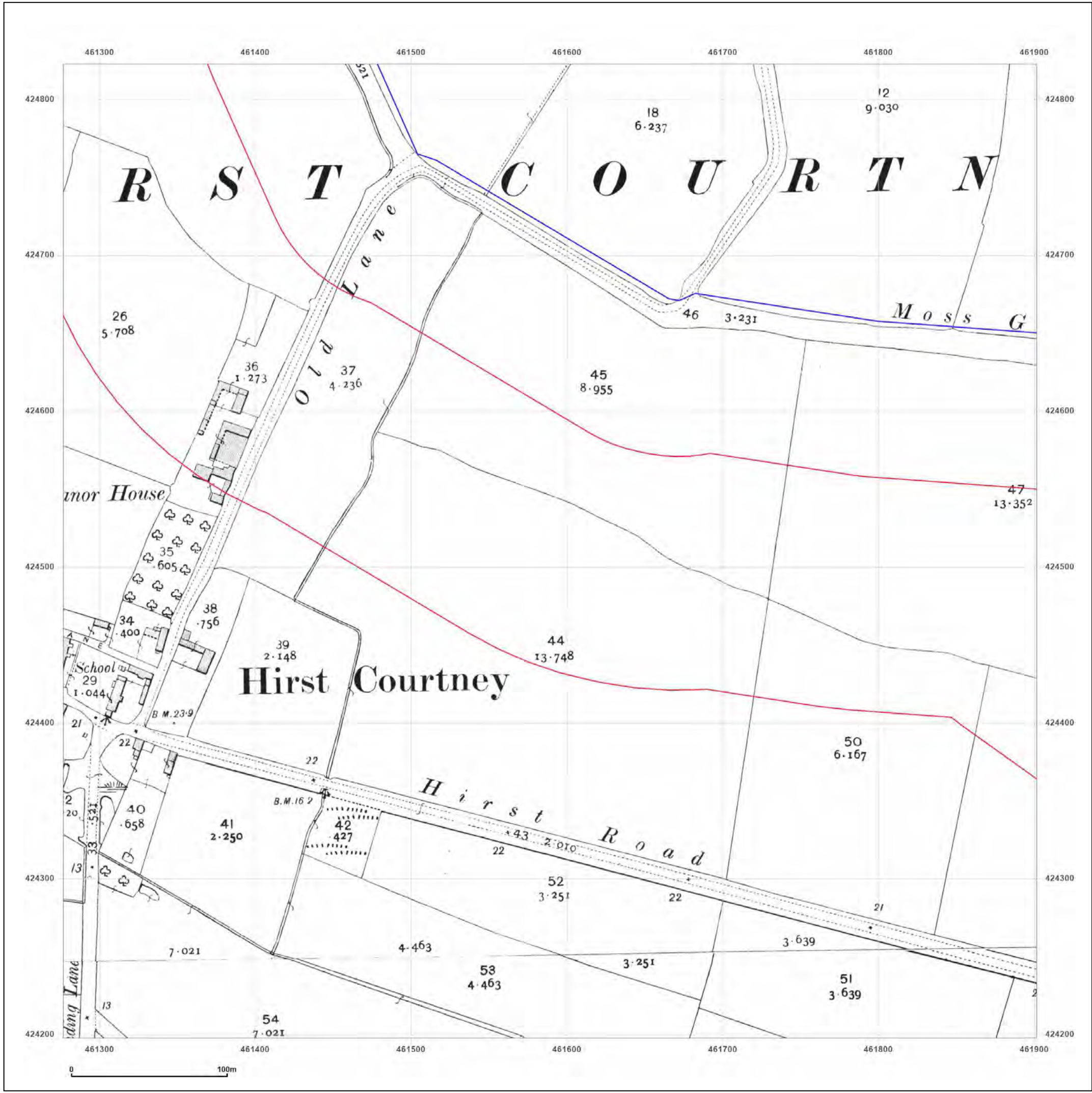
**Powered by**  


Produced by  
 Groundsure Insights  
 T: 08444 159000  
 E: [info@groundsure.com](mailto:info@groundsure.com)  
 W: [www.groundsure.com](http://www.groundsure.com)

© Crown copyright and database rights 2018 Ordnance Survey 100035207

Production date: 03 May 2023

Map legend available at:  
[www.groundsure.com/sites/default/files/groundsure\\_legend.pdf](http://www.groundsure.com/sites/default/files/groundsure_legend.pdf)



**Site Details:**

SHELTER 22M FROM COMUS INN, SELBY ROAD 6M FROM A1041, SELBY ROAD, CAMBLESFORTH, YO8 8HR

**Client Ref:** Camblesforth  
**Report Ref:** GSIP-2023-13637-13820\_LS\_2\_1  
**Grid Ref:** 461589, 424510

**Map Name:** National Grid

**Map date:** 1972

**Scale:** 1:2,500

**Printed at:** 1:2,500



Surveyed 1970  
 Revised 1970  
 Edition N/A  
 Copyright 1972  
 Levelled 1966

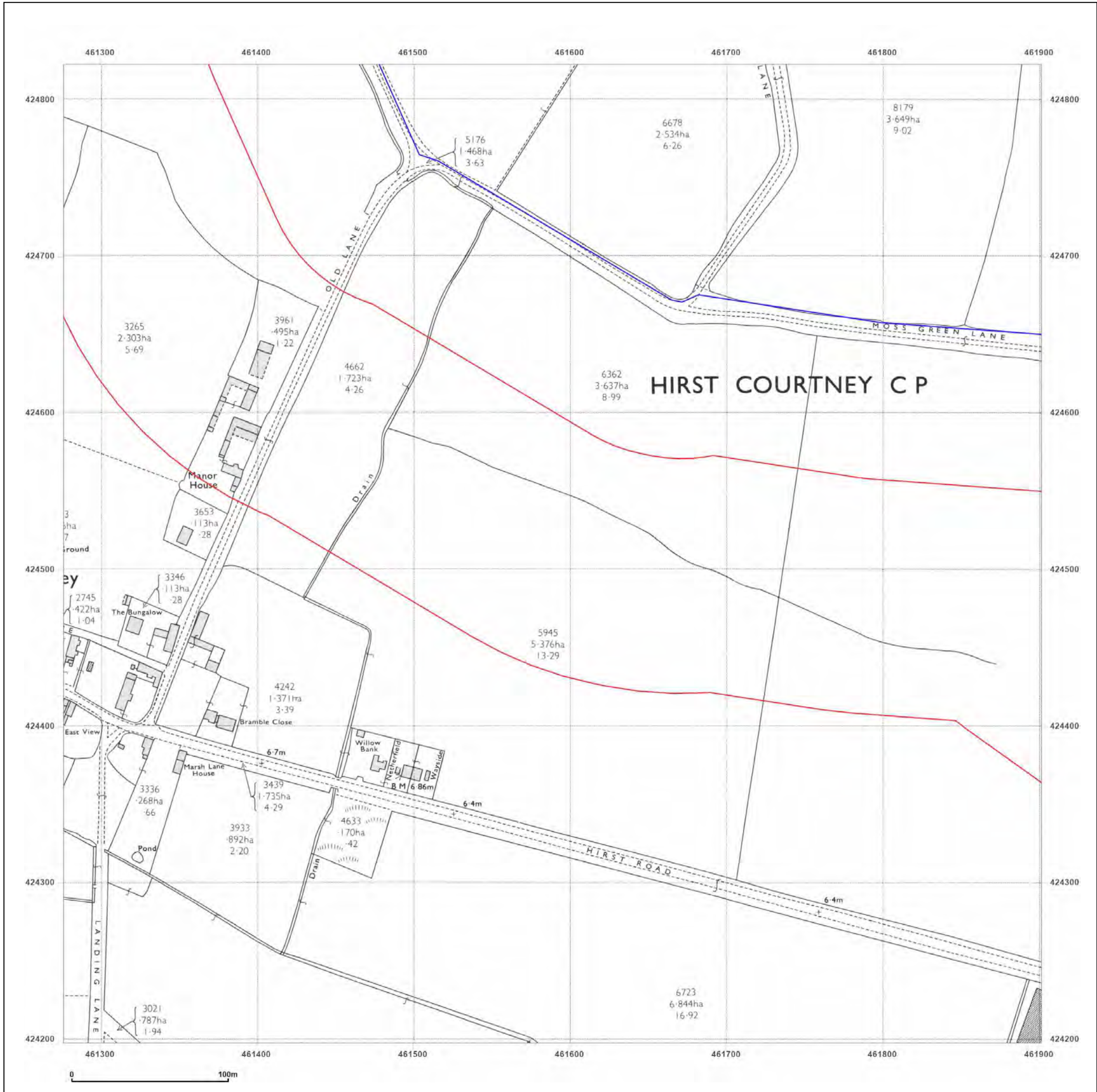


Produced by  
 Groundsure Insights  
 T: 08444 159000  
 E: [info@groundsure.com](mailto:info@groundsure.com)  
 W: [www.groundsure.com](http://www.groundsure.com)

© Crown copyright and database rights 2018 Ordnance Survey 100035207

Production date: 03 May 2023

Map legend available at:  
[www.groundsure.com/sites/default/files/groundsure\\_legend.pdf](http://www.groundsure.com/sites/default/files/groundsure_legend.pdf)

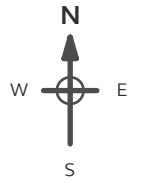


**Site Details:**

SHELTER 22M FROM COMUS INN, SELBY ROAD 6M FROM A1041, SELBY ROAD, CAMBLESFORTH, YO8 8HR

**Client Ref:** Camblesforth  
**Report Ref:** GSIP-2023-13637-13820\_LS\_2\_1  
**Grid Ref:** 461589, 424510

**Map Name:** National Grid  
**Map date:** 1972  
**Scale:** 1:2,500  
**Printed at:** 1:2,500



Surveyed N/A  
 Revised N/A  
 Edition N/A  
 Copyright N/A  
 Levelled N/A

**Powered by**

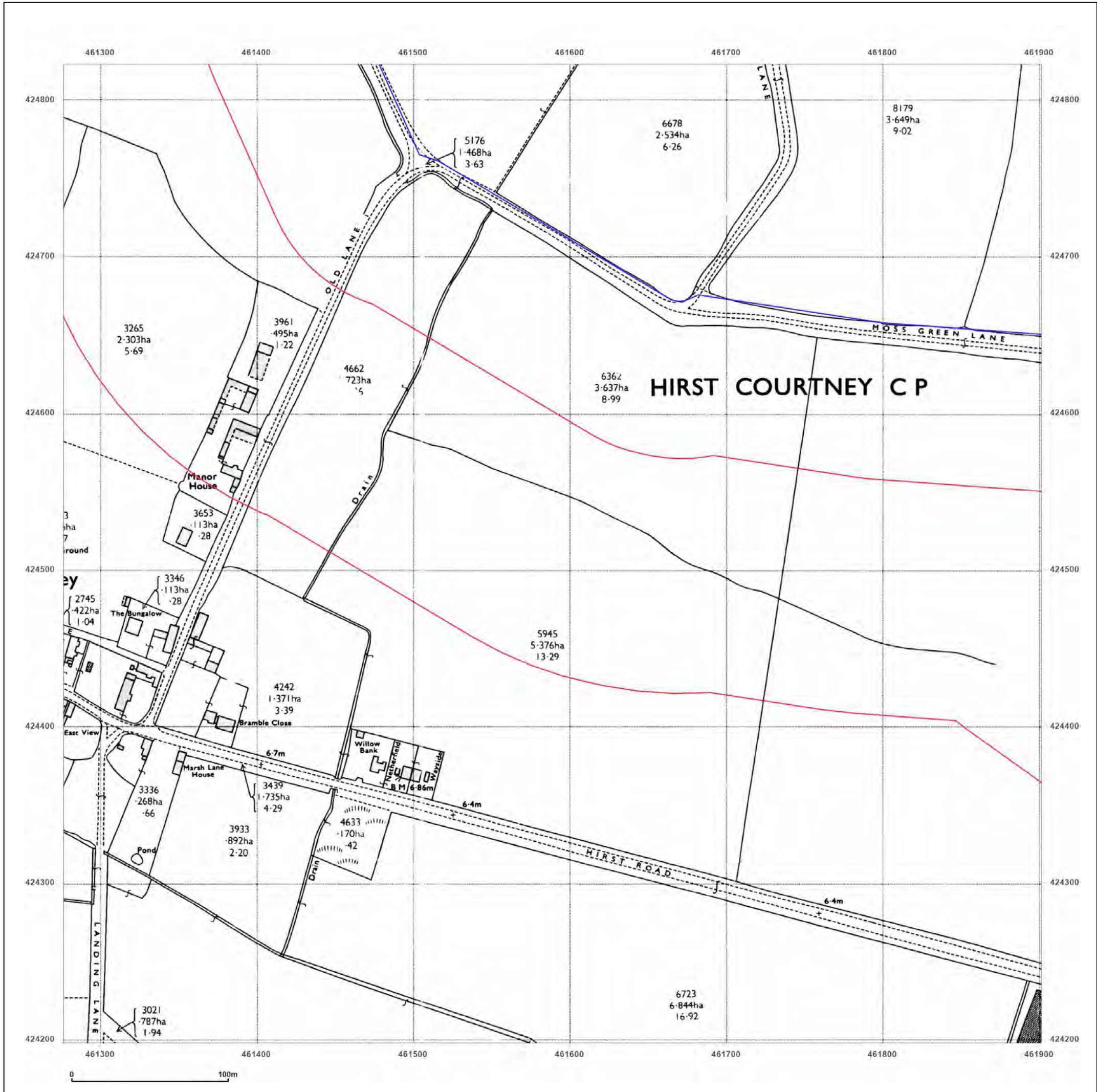


Produced by  
 Groundsure Insights  
 T: 08444 159000  
 E: [info@groundsure.com](mailto:info@groundsure.com)  
 W: [www.groundsure.com](http://www.groundsure.com)

© Crown copyright and database rights 2018 Ordnance Survey 100035207

Production date: 03 May 2023

Map legend available at:  
[www.groundsure.com/sites/default/files/groundsure\\_legend.pdf](http://www.groundsure.com/sites/default/files/groundsure_legend.pdf)



**Site Details:**

SHELTER 22M FROM COMUS INN, SELBY ROAD 6M FROM A1041, SELBY ROAD, CAMBLESFORTH, YO8 8HR

**Client Ref:** Camblesforth  
**Report Ref:** GSIP-2023-13637-13820\_LS\_2\_1  
**Grid Ref:** 461589, 424510

**Map Name:** National Grid

**Map date:** 1994

**Scale:** 1:2,500

**Printed at:** 1:2,500



Surveyed 1994  
 Revised N/A  
 Edition N/A  
 Copyright 1994  
 Levelled N/A



Produced by  
 Groundsure Insights  
 T: 08444 159000  
 E: [info@groundsure.com](mailto:info@groundsure.com)  
 W: [www.groundsure.com](http://www.groundsure.com)

© Crown copyright and database rights 2018 Ordnance Survey 100035207

Production date: 03 May 2023

Map legend available at:  
[www.groundsure.com/sites/default/files/groundsure\\_legend.pdf](http://www.groundsure.com/sites/default/files/groundsure_legend.pdf)



**Site Details:**

SHELTER 22M FROM COMUS  
INN, SELBY ROAD 6M FROM  
A1041, SELBY ROAD,  
CAMBLESFORTH, YO8 8HR


**Client Ref:** Camblesforth  
**Report Ref:** GSIP-2023-13637-13820\_LS\_2\_2  
**Grid Ref:** 461589, 425135

**Map Name:** County Series

**Map date:** 1890

**Scale:** 1:2,500

**Printed at:** 1:2,500



Surveyed 1890  
Revised 1890  
Edition N/A  
Copyright N/A  
Levelled N/A

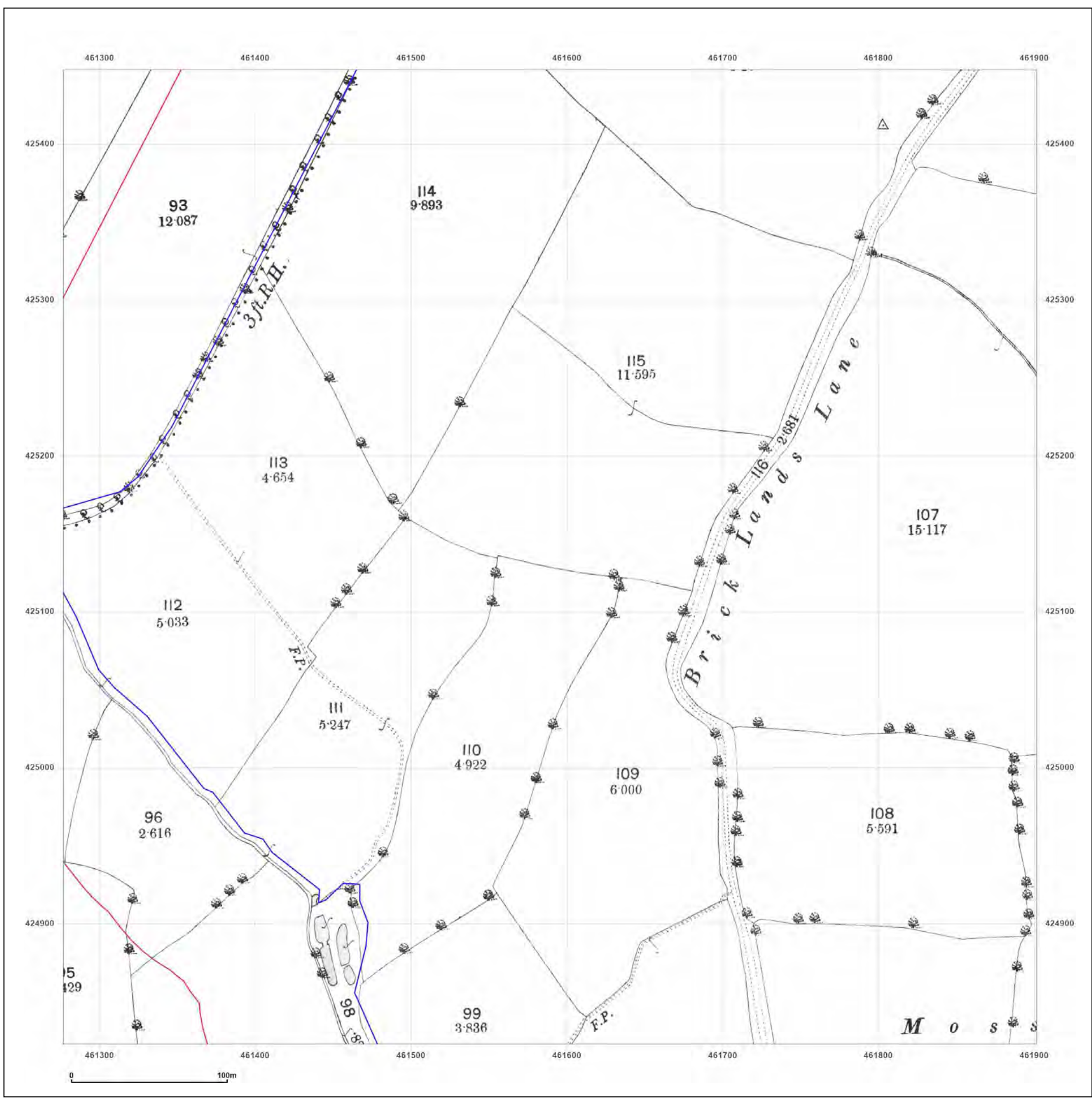


Produced by  
Groundsure Insights  
T: 08444 159000  
E: [info@groundsure.com](mailto:info@groundsure.com)  
W: [www.groundsure.com](http://www.groundsure.com)

© Crown copyright and database rights 2018 Ordnance Survey 100035207

Production date: 03 May 2023

Map legend available at:  
[www.groundsure.com/sites/default/files/groundsure\\_legend.pdf](http://www.groundsure.com/sites/default/files/groundsure_legend.pdf)




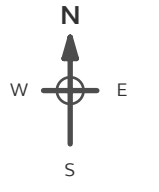


**Site Details:**

SHELTER 22M FROM COMUS INN, SELBY ROAD 6M FROM A1041, SELBY ROAD, CAMBLESFORTH, YO8 8HR

**Client Ref:** Camblesforth  
**Report Ref:** GSIP-2023-13637-13820\_LS\_2\_2  
**Grid Ref:** 461589, 425135

**Map Name:** County Series  
**Map date:** 1907  
**Scale:** 1:2,500  
**Printed at:** 1:2,500



Surveyed 1807  
 Revised 1907  
 Edition N/A  
 Copyright N/A  
 Levelled N/A

**Powered by**

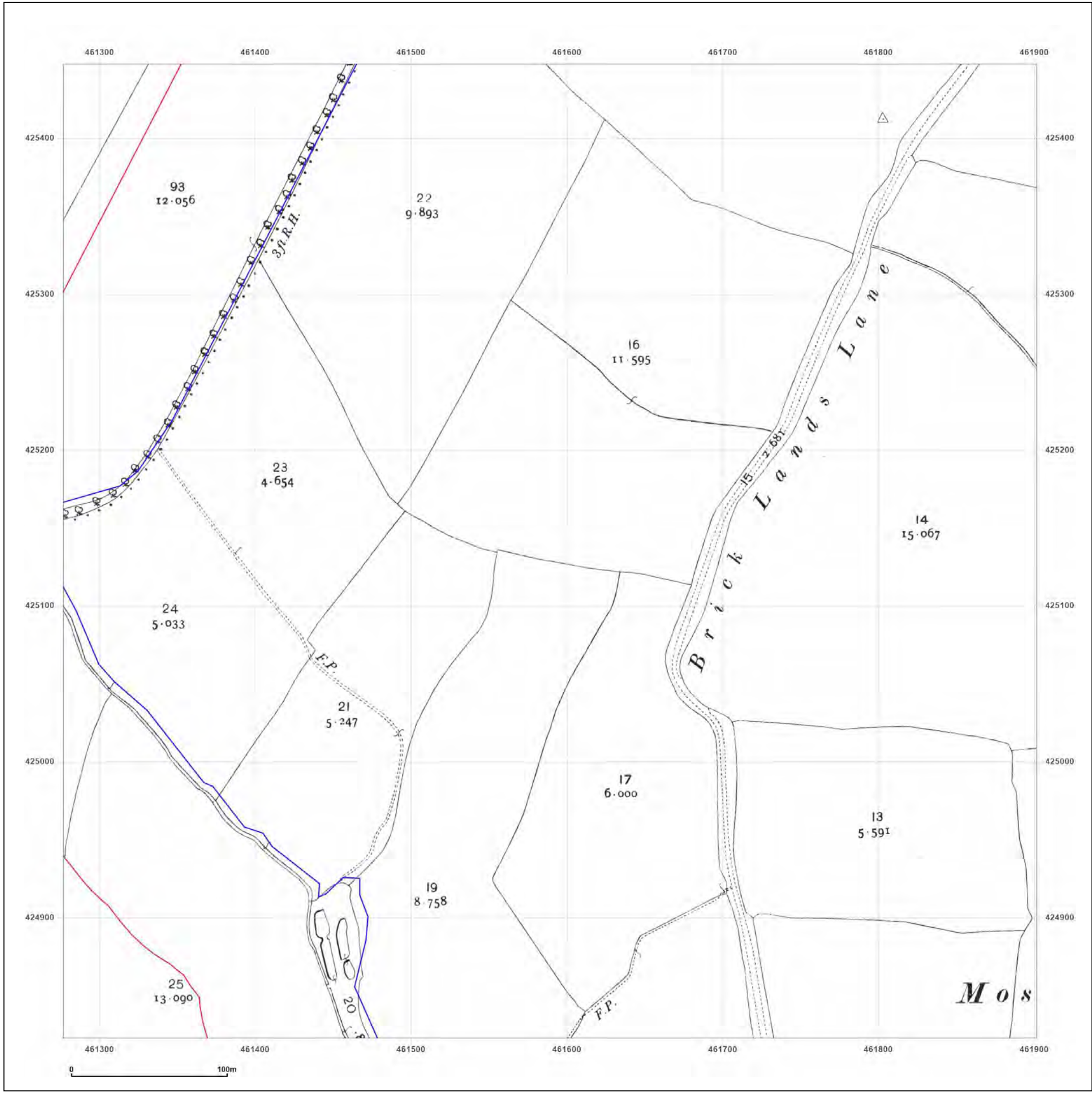


Produced by  
 Groundsure Insights  
 T: 08444 159000  
 E: [info@groundsure.com](mailto:info@groundsure.com)  
 W: [www.groundsure.com](http://www.groundsure.com)

© Crown copyright and database rights 2018 Ordnance Survey 100035207

Production date: 03 May 2023

Map legend available at:  
[www.groundsure.com/sites/default/files/groundsure\\_legend.pdf](http://www.groundsure.com/sites/default/files/groundsure_legend.pdf)



**Site Details:**

SHELTER 22M FROM COMUS INN, SELBY ROAD 6M FROM A1041, SELBY ROAD, CAMBLESFORTH, YO8 8HR

**Client Ref:** Camblesforth  
**Report Ref:** GSIP-2023-13637-13820\_LS\_2\_2  
**Grid Ref:** 461589, 425135

**Map Name:** National Grid

**Map date:** 1971-1972

**Scale:** 1:2,500

**Printed at:** 1:2,500



Surveyed 1970  
 Revised 1970  
 Edition N/A  
 Copyright 1971  
 Levelled 1966



Surveyed 1970  
 Revised 1970  
 Edition N/A  
 Copyright 1972  
 Levelled 1966

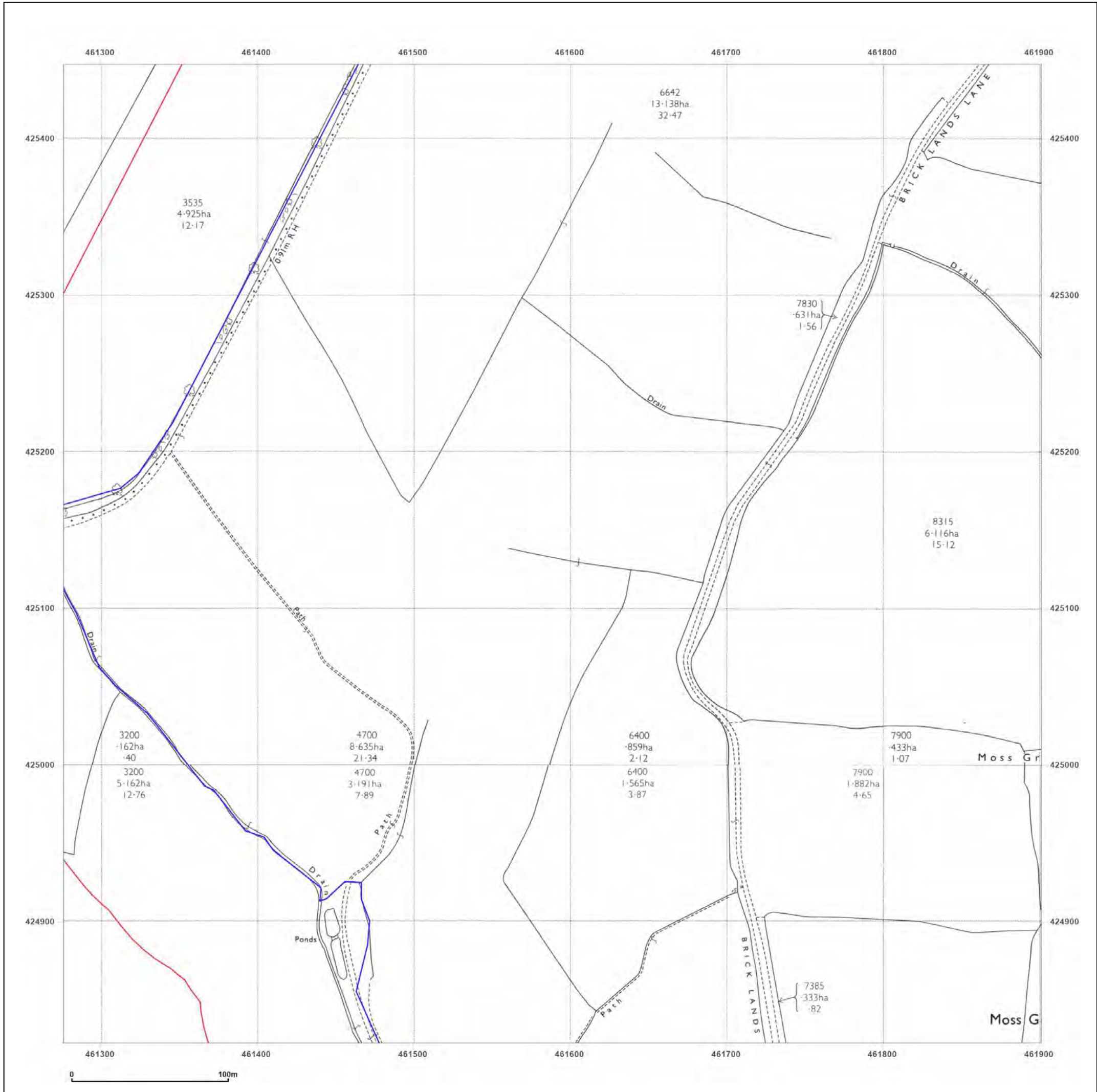


Produced by Groundsure Insights  
 T: 08444 159000  
 E: [info@groundsure.com](mailto:info@groundsure.com)  
 W: [www.groundsure.com](http://www.groundsure.com)

© Crown copyright and database rights 2018 Ordnance Survey 100035207

Production date: 03 May 2023

Map legend available at: [www.groundsure.com/sites/default/files/groundsure\\_legend.pdf](http://www.groundsure.com/sites/default/files/groundsure_legend.pdf)

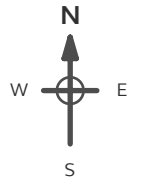


**Site Details:**

SHELTER 22M FROM COMUS INN, SELBY ROAD 6M FROM A1041, SELBY ROAD, CAMBLESFORTH, YO8 8HR

**Client Ref:** Camblesforth  
**Report Ref:** GSIP-2023-13637-13820\_LS\_2\_2  
**Grid Ref:** 461589, 425135

**Map Name:** National Grid  
**Map date:** 1971-1972  
**Scale:** 1:2,500  
**Printed at:** 1:2,500



Surveyed N/A  
 Revised N/A  
 Edition N/A  
 Copyright N/A  
 Levelled N/A

Surveyed N/A  
 Revised N/A  
 Edition N/A  
 Copyright N/A  
 Levelled N/A

**Powered by**

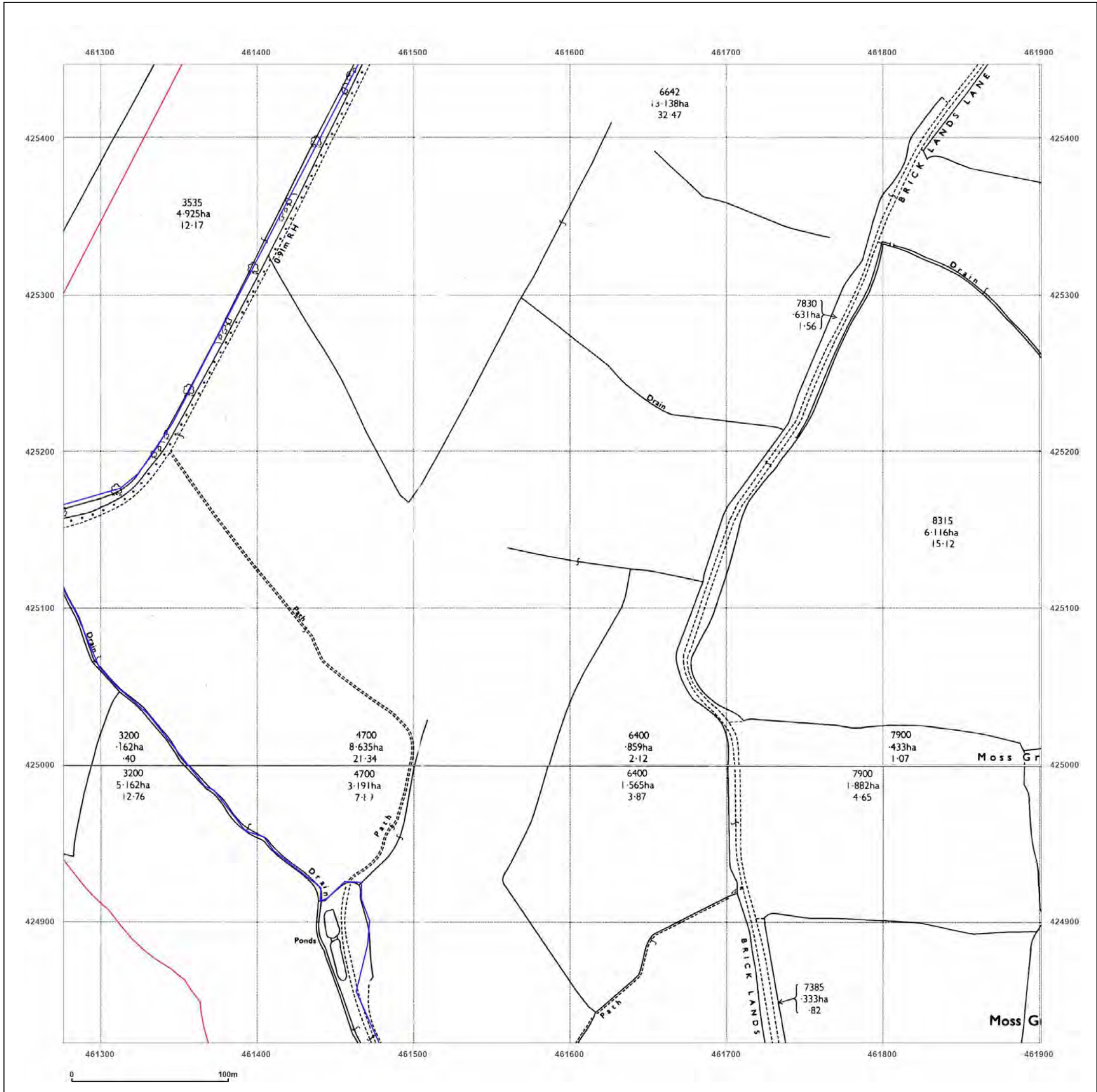


Produced by  
 Groundsure Insights  
 T: 08444 159000  
 E: [info@groundsure.com](mailto:info@groundsure.com)  
 W: [www.groundsure.com](http://www.groundsure.com)

© Crown copyright and database rights 2018 Ordnance Survey 100035207

Production date: 03 May 2023

Map legend available at:  
[www.groundsure.com/sites/default/files/groundsure\\_legend.pdf](http://www.groundsure.com/sites/default/files/groundsure_legend.pdf)



**Site Details:**

SHELTER 22M FROM COMUS  
INN, SELBY ROAD 6M FROM  
A1041, SELBY ROAD,  
CAMBLESFORTH, YO8 8HR

**Client Ref:** Camblesforth  
**Report Ref:** GSIP-2023-13637-13820\_LS\_2\_2  
**Grid Ref:** 461589, 425135

**Map Name:** National Grid


**Map date:** 1987

**Scale:** 1:2,500

**Printed at:** 1:2,500



Surveyed 1986  
Revised 1986  
Edition N/A  
Copyright 1987  
Levelled 1966

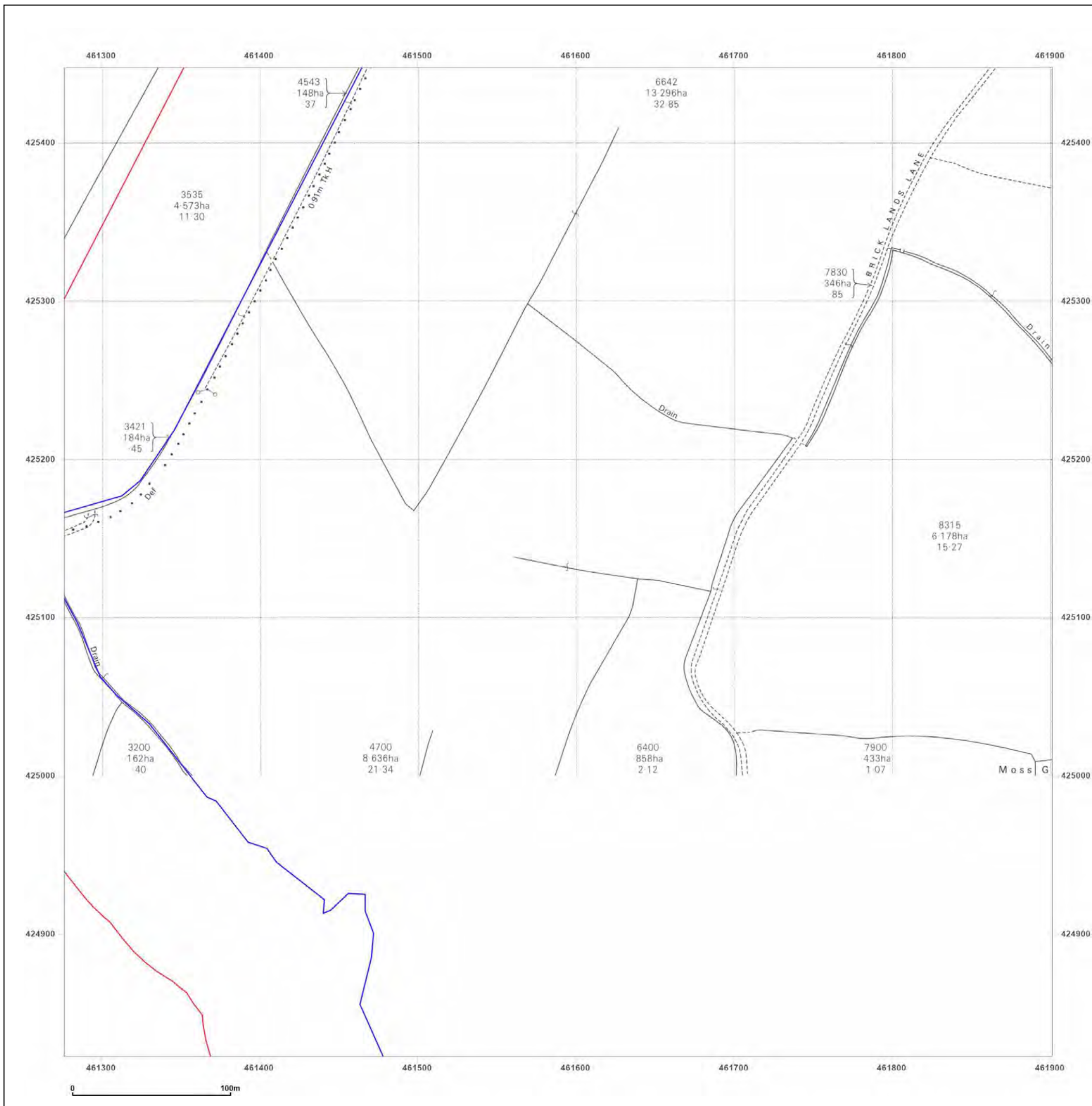


Produced by  
Groundsure Insights  
T: 08444 159000  
E: [info@groundsure.com](mailto:info@groundsure.com)  
W: [www.groundsure.com](http://www.groundsure.com)

© Crown copyright and database rights 2018 Ordnance Survey 100035207

Production date: 03 May 2023

Map legend available at:  
[www.groundsure.com/sites/default/files/groundsure\\_legend.pdf](http://www.groundsure.com/sites/default/files/groundsure_legend.pdf)



**Site Details:**

SHELTER 22M FROM COMUS INN, SELBY ROAD 6M FROM A1041, SELBY ROAD, CAMBLESFORTH, YO8 8HR

**Client Ref:** Camblesforth  
**Report Ref:** GSIP-2023-13637-13820\_LS\_2\_2  
**Grid Ref:** 461589, 425135

**Map Name:** National Grid


**Map date:** 1987

**Scale:** 1:2,500

**Printed at:** 1:2,500



Surveyed N/A  
 Revised N/A  
 Edition N/A  
 Copyright N/A  
 Levelled N/A

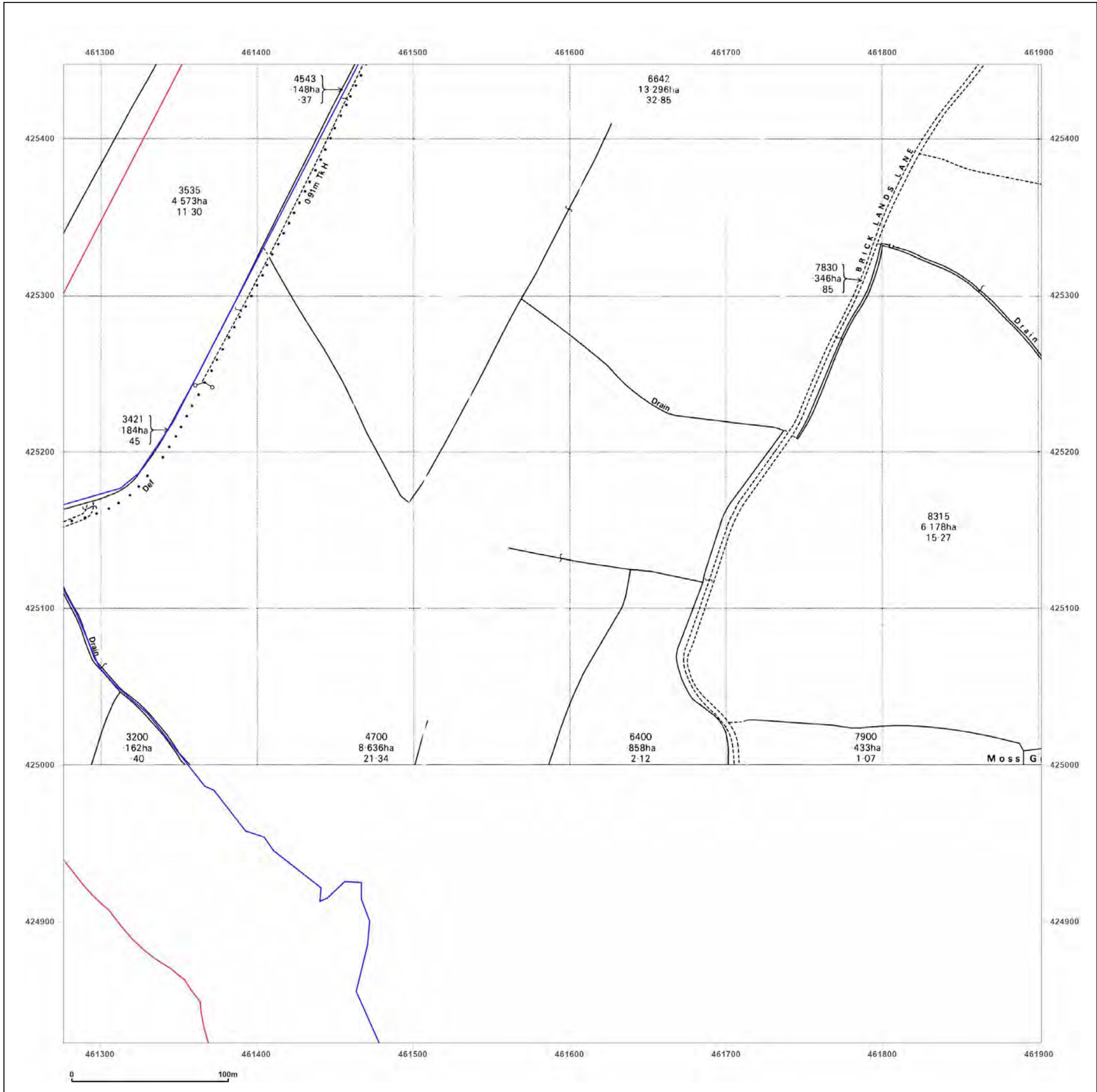


Produced by Groundsure Insights  
 T: 08444 159000  
 E: [info@groundsure.com](mailto:info@groundsure.com)  
 W: [www.groundsure.com](http://www.groundsure.com)

© Crown copyright and database rights 2018 Ordnance Survey 100035207

Production date: 03 May 2023

Map legend available at: [www.groundsure.com/sites/default/files/groundsure\\_legend.pdf](http://www.groundsure.com/sites/default/files/groundsure_legend.pdf)



**Site Details:**

SHELTER 22M FROM COMUS  
INN, SELBY ROAD 6M FROM  
A1041, SELBY ROAD,  
CAMBLESFORTH, YO8 8HR

**Client Ref:** Camblesforth  
**Report Ref:** GSIP-2023-13637-13820\_LS\_2\_2  
**Grid Ref:** 461589, 425135

**Map Name:** National Grid

**Map date:** 1994

**Scale:** 1:2,500

**Printed at:** 1:2,500



Surveyed 1994  
Revised N/A  
Edition N/A  
Copyright 1994  
Levelled N/A

Surveyed 1994  
Revised N/A  
Edition N/A  
Copyright 1994  
Levelled N/A

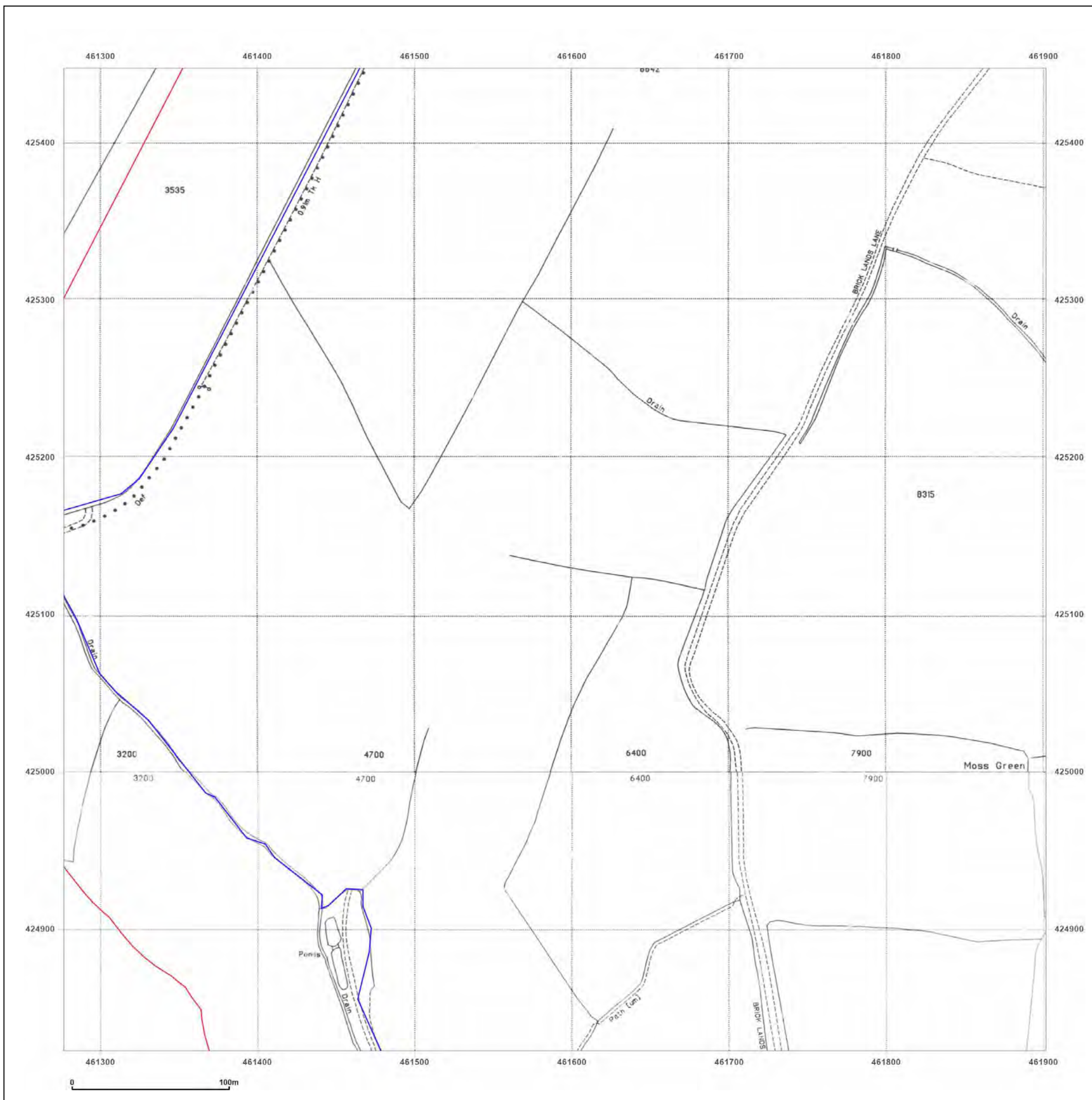


Produced by  
Groundsure Insights  
T: 08444 159000  
E: [info@groundsure.com](mailto:info@groundsure.com)  
W: [www.groundsure.com](http://www.groundsure.com)

© Crown copyright and database rights 2018 Ordnance Survey 100035207

Production date: 03 May 2023

Map legend available at:  
[www.groundsure.com/sites/default/files/groundsure\\_legend.pdf](http://www.groundsure.com/sites/default/files/groundsure_legend.pdf)



**Site Details:**

SHELTER 22M FROM COMUS  
INN, SELBY ROAD 6M FROM  
A1041, SELBY ROAD,  
CAMBLESFORTH, YO8 8HR

**Client Ref:** Camblesforth  
**Report Ref:** GSIP-2023-13637-13820\_LS\_2\_3  
**Grid Ref:** 461589, 425760

**Map Name:** County Series


**Map date:** 1890

**Scale:** 1:2,500

**Printed at:** 1:2,500



Surveyed 1890  
Revised 1890  
Edition N/A  
Copyright N/A  
Levelled N/A



Surveyed 1890  
Revised 1890  
Edition N/A  
Copyright N/A  
Levelled N/A

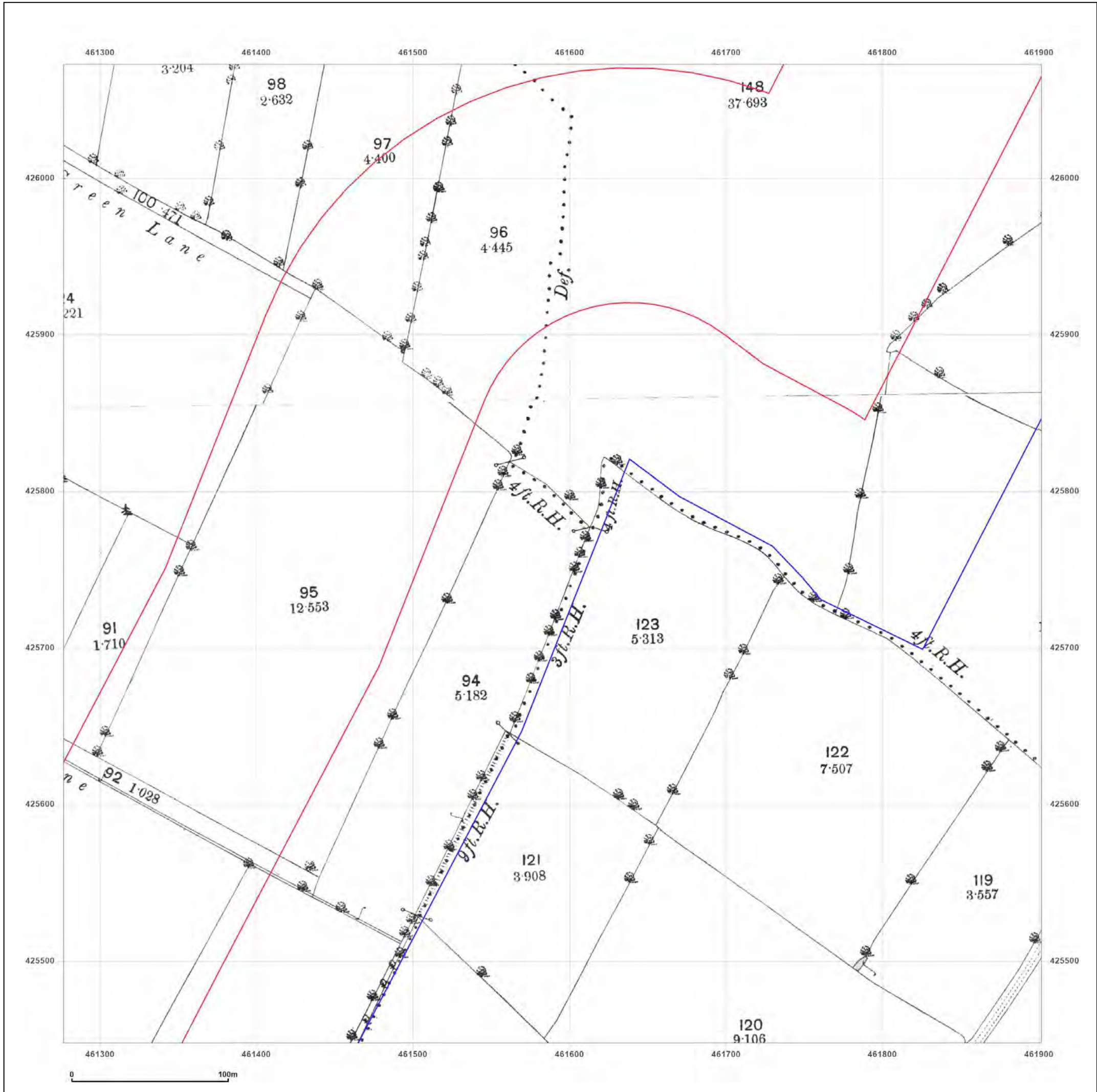


Produced by  
Groundsure Insights  
T: 08444 159000  
E: [info@groundsure.com](mailto:info@groundsure.com)  
W: [www.groundsure.com](http://www.groundsure.com)

© Crown copyright and database rights 2018 Ordnance Survey 100035207

Production date: 03 May 2023

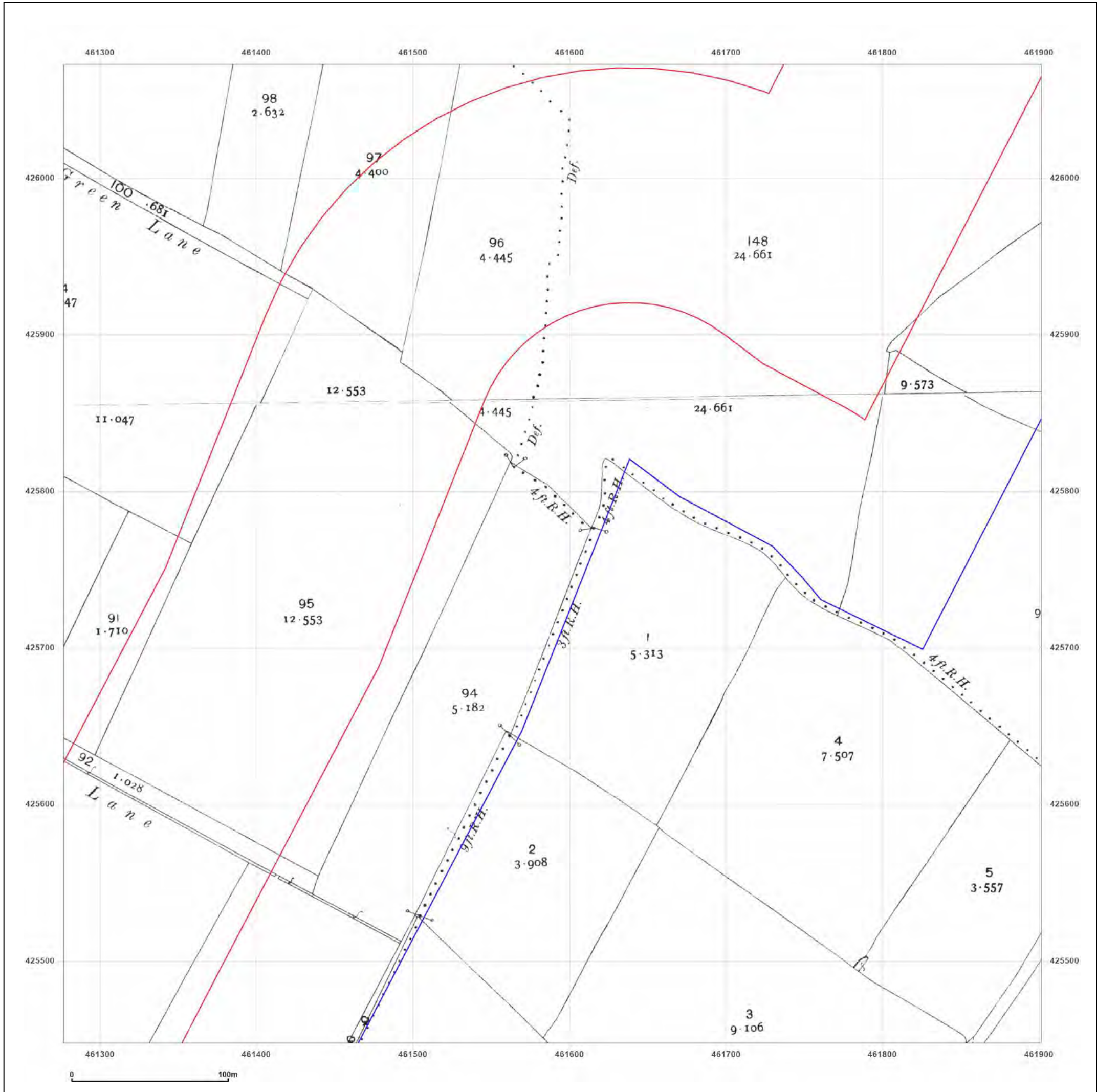
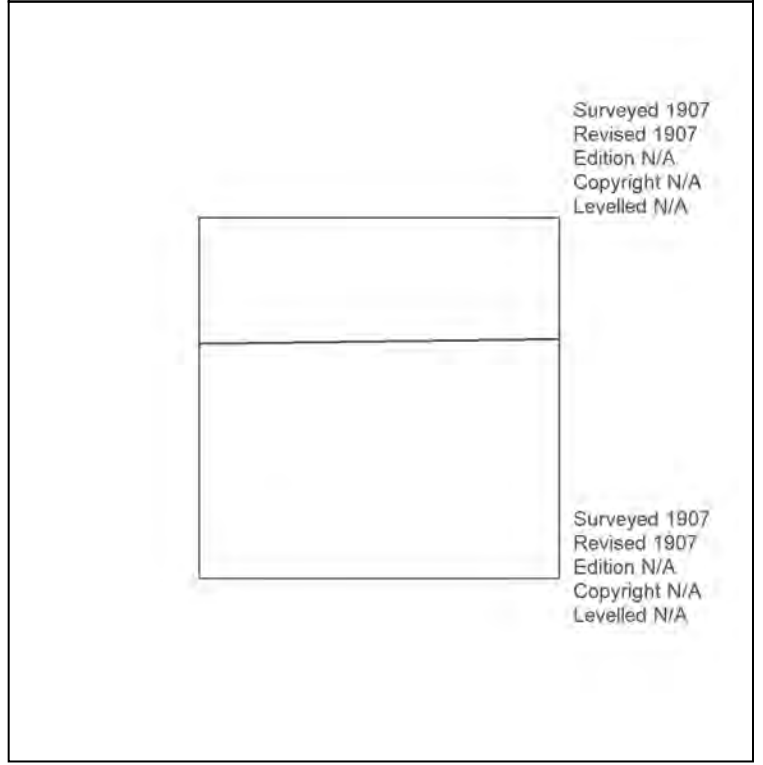
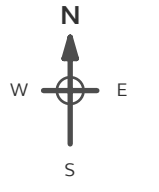
Map legend available at:  
[www.groundsure.com/sites/default/files/groundsure\\_legend.pdf](http://www.groundsure.com/sites/default/files/groundsure_legend.pdf)



**Site Details:**  
 SHELTER 22M FROM COMUS INN, SELBY ROAD 6M FROM A1041, SELBY ROAD, CAMBLESFORTH, YO8 8HR

**Client Ref:** Camblesforth  
**Report Ref:** GSIP-2023-13637-13820\_LS\_2\_3  
**Grid Ref:** 461589, 425760

**Map Name:** County Series  
**Map date:** 1907  
**Scale:** 1:2,500  
**Printed at:** 1:2,500



Produced by  
 Groundsure Insights  
 T: 08444 159000  
 E: [info@groundsure.com](mailto:info@groundsure.com)  
 W: [www.groundsure.com](http://www.groundsure.com)

© Crown copyright and database rights 2018 Ordnance Survey 100035207

Production date: 03 May 2023

Map legend available at:  
[www.groundsure.com/sites/default/files/groundsure\\_legend.pdf](http://www.groundsure.com/sites/default/files/groundsure_legend.pdf)

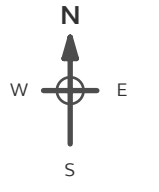


**Site Details:**


SHELTER 22M FROM COMUS INN, SELBY ROAD 6M FROM A1041, SELBY ROAD, CAMBLESFORTH, YO8 8HR

**Client Ref:** Camblesforth  
**Report Ref:** GSIP-2023-13637-13820\_LS\_2\_3  
**Grid Ref:** 461589, 425760

**Map Name:** National Grid  
**Map date:** 1971  
**Scale:** 1:2,500  
**Printed at:** 1:2,500



Surveyed 1970  
 Revised 1970  
 Edition N/A  
 Copyright 1971  
 Levelled 1966



Surveyed 1970  
 Revised 1970  
 Edition N/A  
 Copyright 1971  
 Levelled 1966

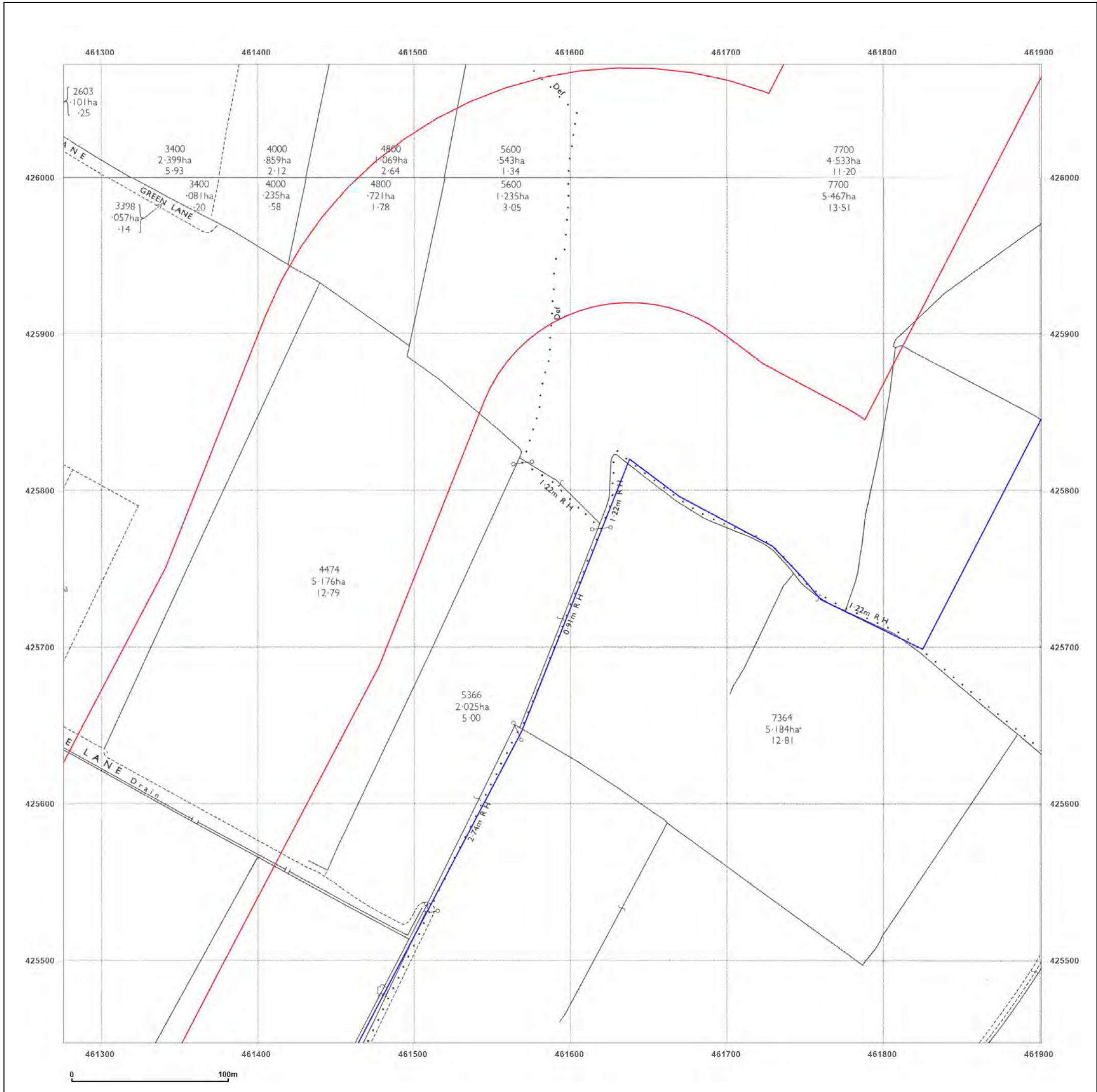


Produced by Groundsure Insights  
 T: 08444 159000  
 E: [info@groundsure.com](mailto:info@groundsure.com)  
 W: [www.groundsure.com](http://www.groundsure.com)

© Crown copyright and database rights 2018 Ordnance Survey 100035207

Production date: 03 May 2023

Map legend available at: [www.groundsure.com/sites/default/files/groundsure\\_legend.pdf](http://www.groundsure.com/sites/default/files/groundsure_legend.pdf)

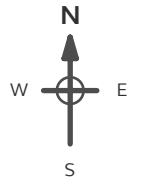


**Site Details:**

SHELTER 22M FROM COMUS INN, SELBY ROAD 6M FROM A1041, SELBY ROAD, CAMBLESFORTH, YO8 8HR

**Client Ref:** Camblesforth  
**Report Ref:** GSIP-2023-13637-13820\_LS\_2\_3  
**Grid Ref:** 461589, 425760

**Map Name:** National Grid  
**Map date:** 1971  
**Scale:** 1:2,500  
**Printed at:** 1:2,500



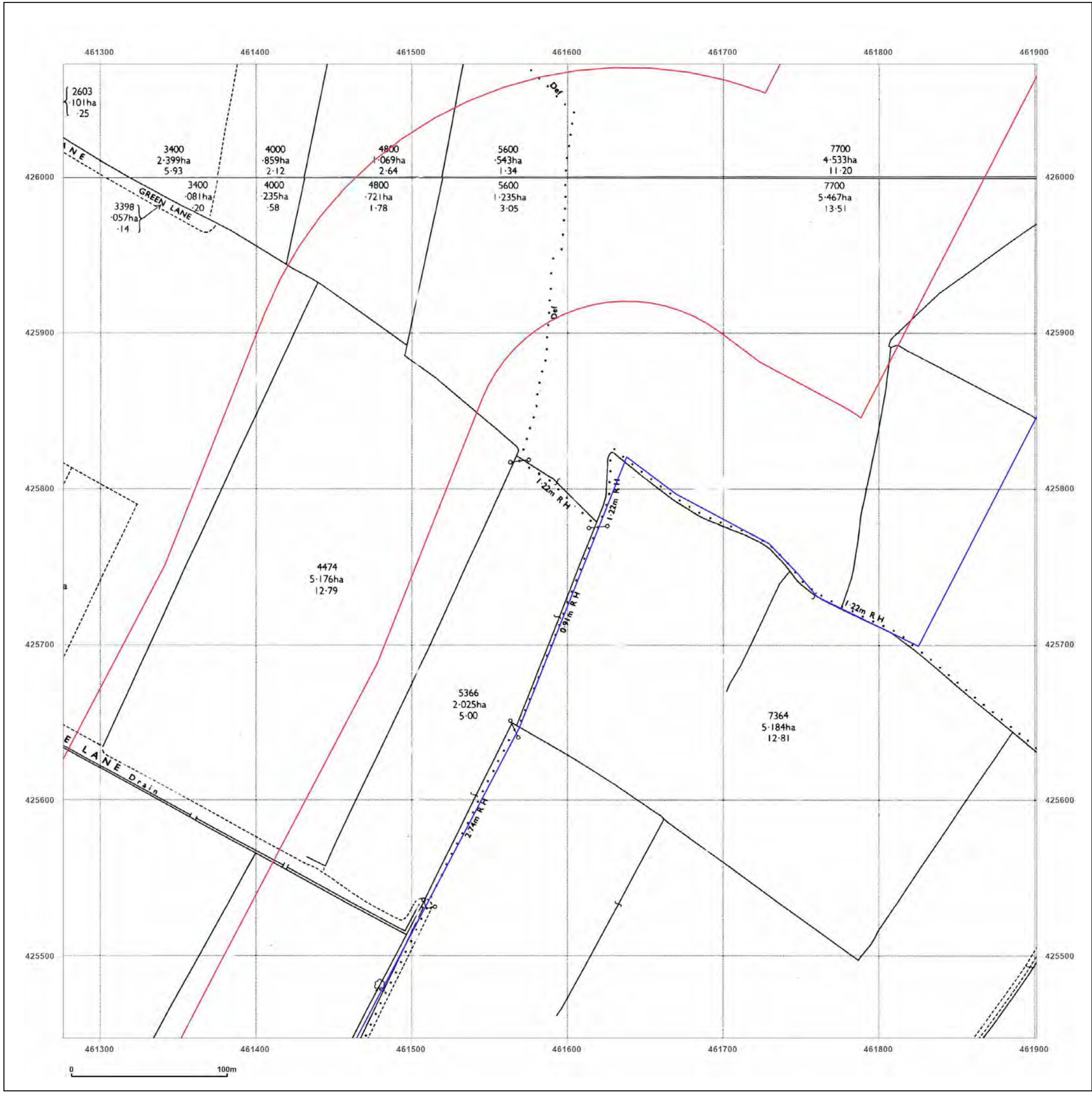
Surveyed N/A Revised N/A Edition N/A Copyright N/A Levelled N/A
Surveyed N/A Revised N/A Edition N/A Copyright N/A Levelled N/A


 Produced by  
 Groundsure Insights  
 T: 08444 159000  
 E: [info@groundsure.com](mailto:info@groundsure.com)  
 W: [www.groundsure.com](http://www.groundsure.com)

© Crown copyright and database rights 2018 Ordnance Survey 100035207

Production date: 03 May 2023

Map legend available at:  
[www.groundsure.com/sites/default/files/groundsure\\_legend.pdf](http://www.groundsure.com/sites/default/files/groundsure_legend.pdf)



**Site Details:**

SHELTER 22M FROM COMUS  
INN, SELBY ROAD 6M FROM  
A1041, SELBY ROAD,  
CAMBLESFORTH, YO8 8HR

**Client Ref:** Camblesforth  
**Report Ref:** GSIP-2023-13637-13820\_LS\_2\_3  
**Grid Ref:** 461589, 425760

**Map Name:** National Grid

**Map date:** 1987

**Scale:** 1:2,500

**Printed at:** 1:2,500



Surveyed N/A  
Revised N/A  
Edition N/A  
Copyright N/A  
Levelled N/A

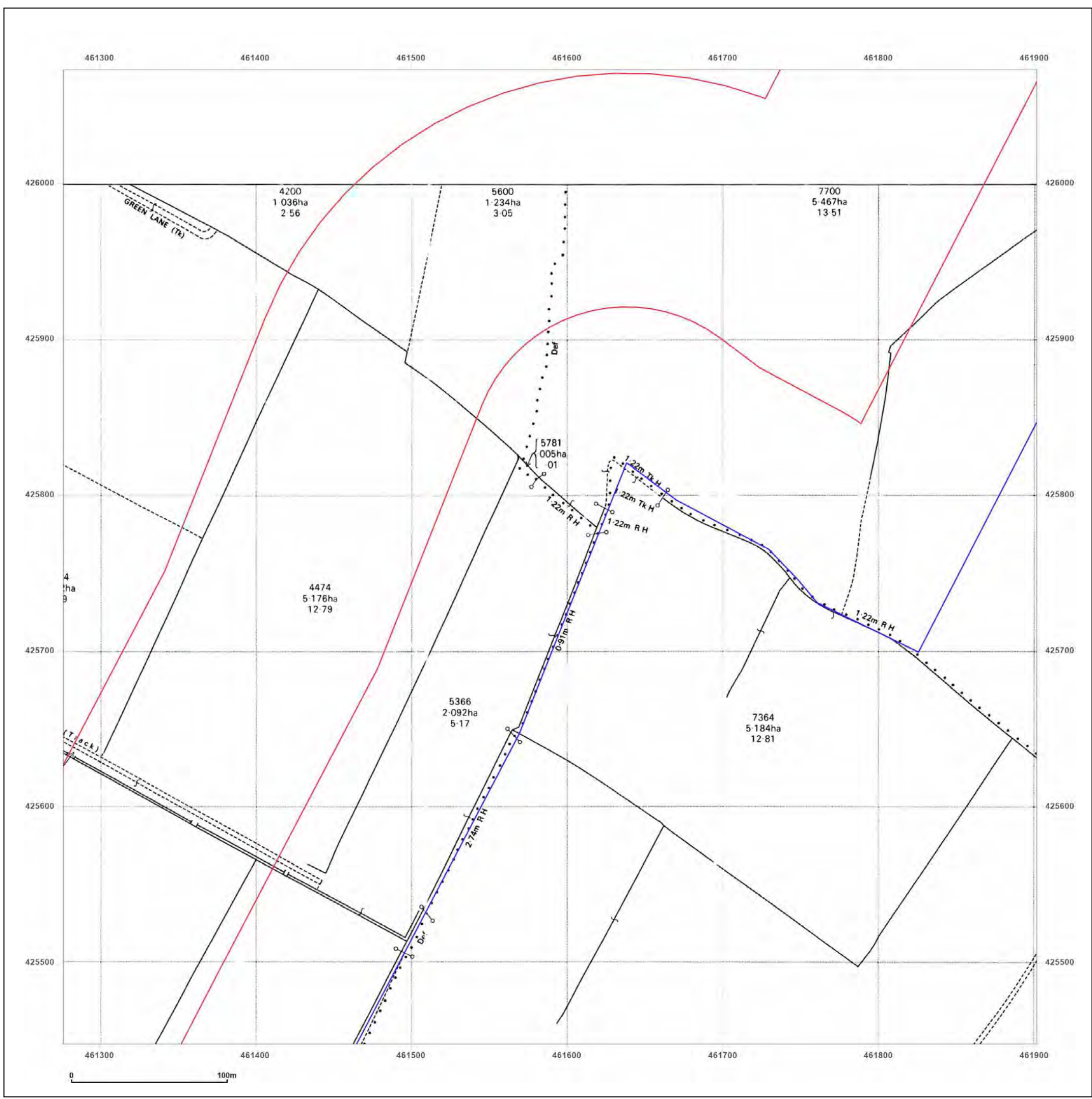


Produced by  
Groundsure Insights  
T: 08444 159000  
E: [info@groundsure.com](mailto:info@groundsure.com)  
W: [www.groundsure.com](http://www.groundsure.com)

© Crown copyright and database rights 2018 Ordnance Survey 100035207

Production date: 03 May 2023

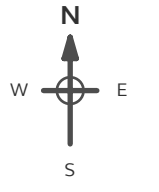
Map legend available at:  
[www.groundsure.com/sites/default/files/groundsure\\_legend.pdf](http://www.groundsure.com/sites/default/files/groundsure_legend.pdf)



**Site Details:**  
 SHELTER 22M FROM COMUS INN, SELBY ROAD 6M FROM A1041, SELBY ROAD, CAMBLESFORTH, YO8 8HR

**Client Ref:** Camblesforth  
**Report Ref:** GSIP-2023-13637-13820\_LS\_2\_3  
**Grid Ref:** 461589, 425760

**Map Name:** National Grid  
**Map date:** 1987-1990  
**Scale:** 1:2,500  
**Printed at:** 1:2,500



Surveyed 1990  
 Revised 1990  
 Edition N/A  
 Copyright 1990  
 Levelled N/A

Surveyed 1986  
 Revised 1986  
 Edition N/A  
 Copyright 1987  
 Levelled 1966

**Powered by**

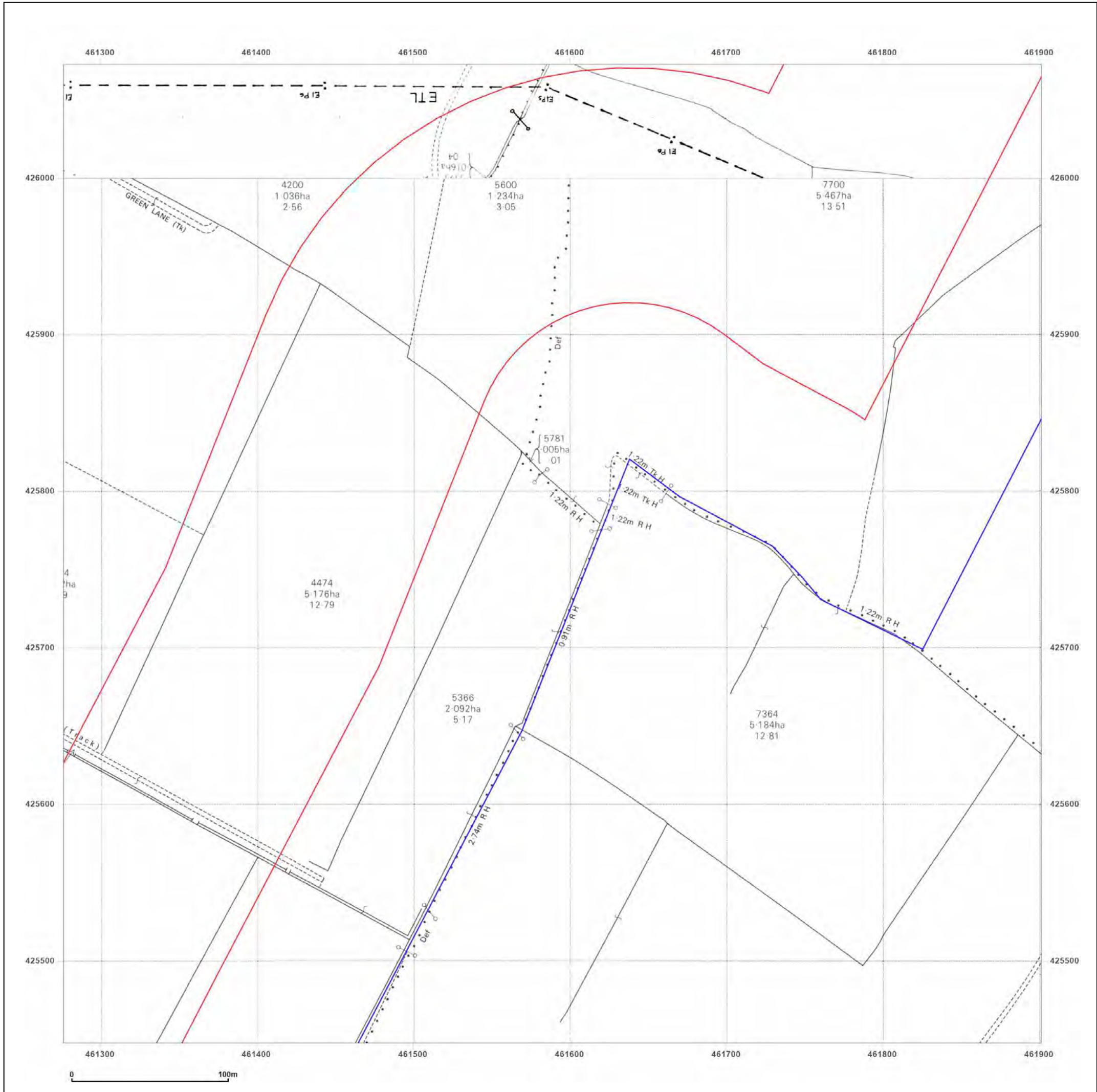


Produced by  
 Groundsure Insights  
 T: 08444 159000  
 E: [info@groundsure.com](mailto:info@groundsure.com)  
 W: [www.groundsure.com](http://www.groundsure.com)

© Crown copyright and database rights 2018 Ordnance Survey 100035207

Production date: 03 May 2023

Map legend available at:  
[www.groundsure.com/sites/default/files/groundsure\\_legend.pdf](http://www.groundsure.com/sites/default/files/groundsure_legend.pdf)



**Site Details:**

SHELTER 22M FROM COMUS  
INN, SELBY ROAD 6M FROM  
A1041, SELBY ROAD,  
CAMBLESFORTH, YO8 8HR

**Client Ref:** Camblesforth  
**Report Ref:** GSIP-2023-13637-13820\_LS\_2\_3  
**Grid Ref:** 461589, 425760

**Map Name:** National Grid

**Map date:** 1994

**Scale:** 1:2,500

**Printed at:** 1:2,500



Surveyed 1994  
 Revised N/A  
 Edition N/A  
 Copyright 1994  
 Levelled N/A

Surveyed 1994  
 Revised N/A  
 Edition N/A  
 Copyright 1994  
 Levelled N/A

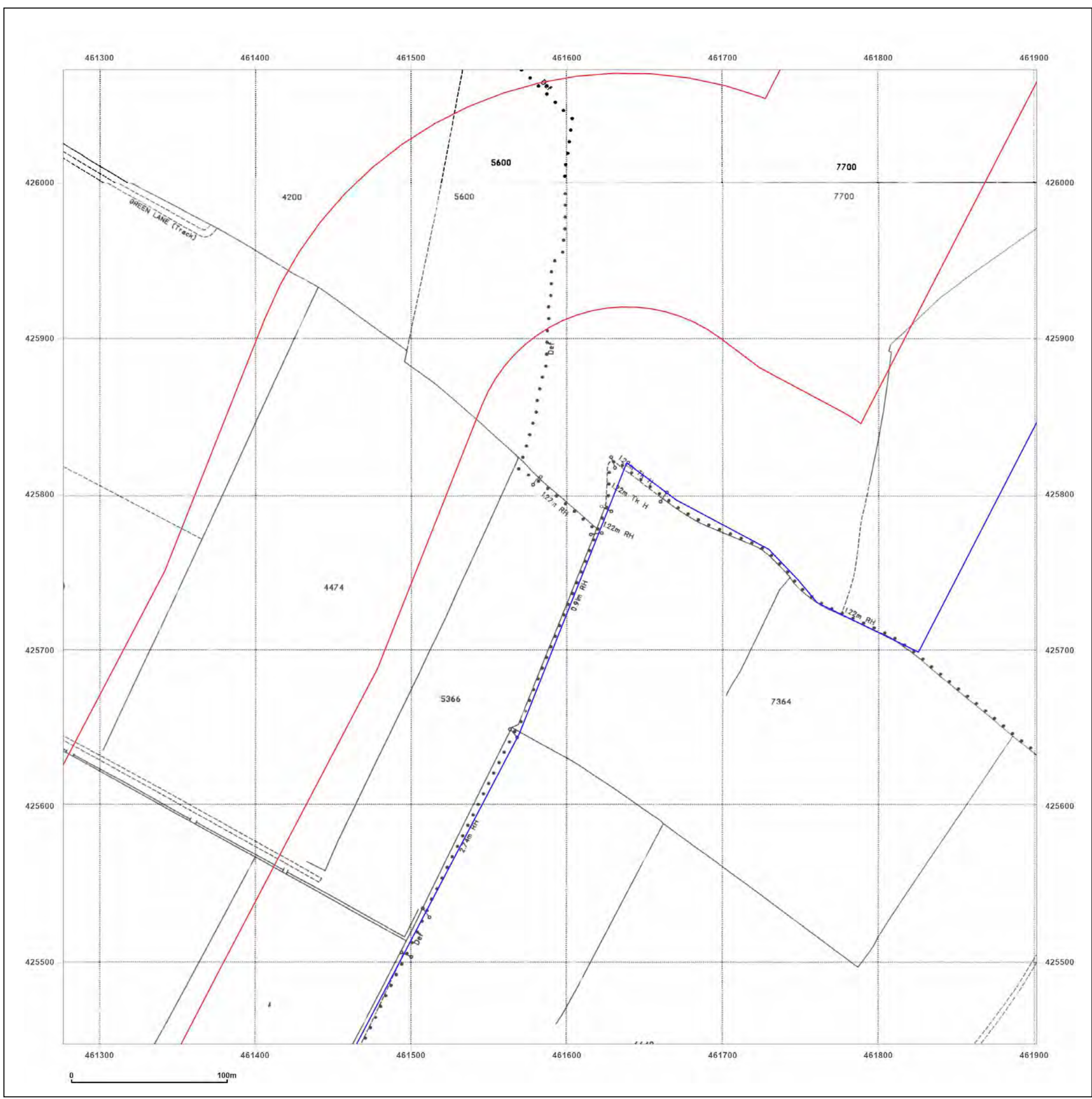


Produced by  
Groundsure Insights  
T: 08444 159000  
E: [info@groundsure.com](mailto:info@groundsure.com)  
W: [www.groundsure.com](http://www.groundsure.com)

© Crown copyright and database rights 2018 Ordnance Survey 100035207

Production date: 03 May 2023

Map legend available at:  
[www.groundsure.com/sites/default/files/groundsure\\_legend.pdf](http://www.groundsure.com/sites/default/files/groundsure_legend.pdf)



**Site Details:**

SHELTER 22M FROM COMUS  
INN, SELBY ROAD 6M FROM  
A1041, SELBY ROAD,  
CAMBLESFORTH, YO8 8HR



**Client Ref:** Camblesforth  
**Report Ref:** GSIP-2023-13637-13820\_LS\_2\_5  
**Grid Ref:** 461589, 427010

**Map Name:** County Series

**Map date:** 1890

**Scale:** 1:2,500

**Printed at:** 1:2,500



Surveyed 1890  
Revised 1890  
Edition N/A  
Copyright N/A  
Levelled N/A



Produced by  
Groundsure Insights  
T: 08444 159000  
E: [info@groundsure.com](mailto:info@groundsure.com)  
W: [www.groundsure.com](http://www.groundsure.com)

© Crown copyright and database rights 2018 Ordnance Survey 100035207

Production date: 03 May 2023

Map legend available at:  
[www.groundsure.com/sites/default/files/groundsure\\_legend.pdf](http://www.groundsure.com/sites/default/files/groundsure_legend.pdf)

**Site Details:**

SHELTER 22M FROM COMUS  
INN, SELBY ROAD 6M FROM  
A1041, SELBY ROAD,  
CAMBLESFORTH, YO8 8HR


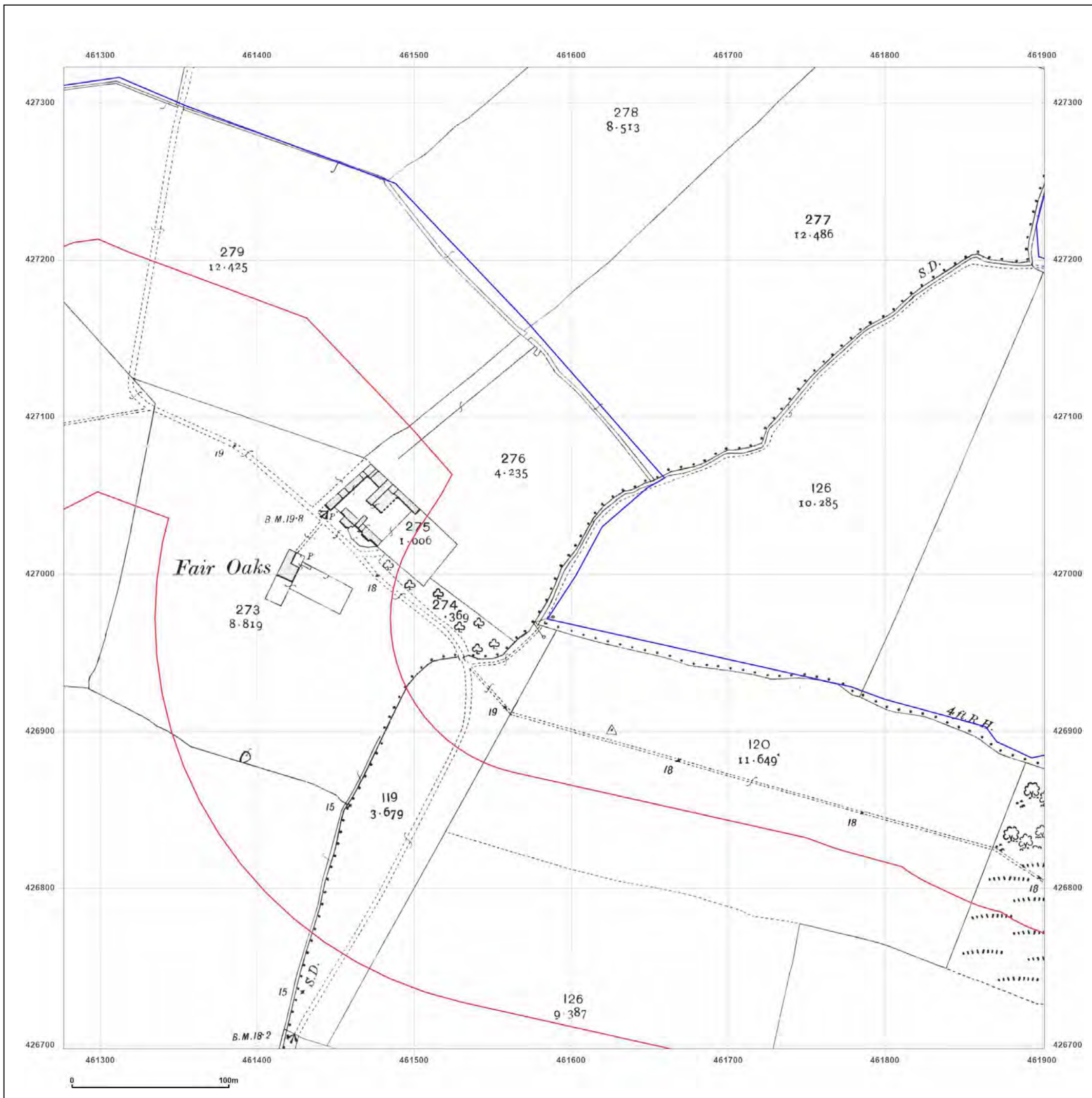
**Client Ref:** Camblesforth  
**Report Ref:** GSIP-2023-13637-13820\_LS\_2\_5  
**Grid Ref:** 461589, 427010

**Map Name:** County Series

**Map date:** 1907

**Scale:** 1:2,500

**Printed at:** 1:2,500



Surveyed 1907  
Revised 1907  
Edition N/A  
Copyright N/A  
Levelled N/A



Produced by  
Groundsure Insights  
T: 08444 159000  
E: [info@groundsure.com](mailto:info@groundsure.com)  
W: [www.groundsure.com](http://www.groundsure.com)

© Crown copyright and database rights 2018 Ordnance Survey 100035207

Production date: 03 May 2023

Map legend available at:  
[www.groundsure.com/sites/default/files/groundsure\\_legend.pdf](http://www.groundsure.com/sites/default/files/groundsure_legend.pdf)

**Site Details:**

SHELTER 22M FROM COMUS INN, SELBY ROAD 6M FROM A1041, SELBY ROAD, CAMBLESFORTH, YO8 8HR

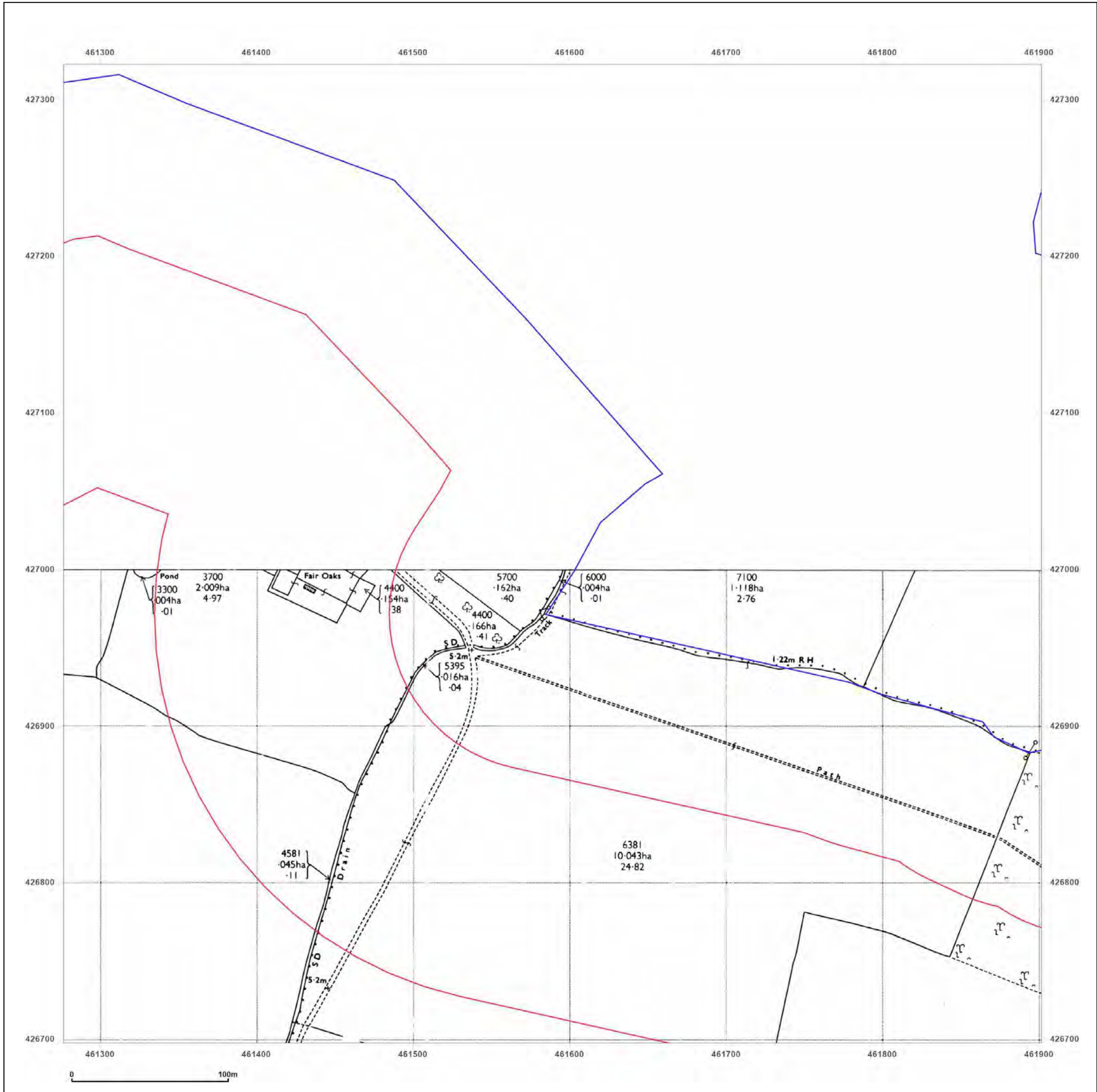
**Client Ref:** Camblesforth  
**Report Ref:** GSIP-2023-13637-13820\_LS\_2\_5  
**Grid Ref:** 461589, 427010

**Map Name:** National Grid

**Map date:** 1971

**Scale:** 1:2,500

**Printed at:** 1:2,500



Surveyed N/A  
 Revised N/A  
 Edition N/A  
 Copyright N/A  
 Levelled N/A



Produced by  
 Groundsure Insights  
 T: 08444 159000  
 E: [info@groundsure.com](mailto:info@groundsure.com)  
 W: [www.groundsure.com](http://www.groundsure.com)

© Crown copyright and database rights 2018 Ordnance Survey 100035207

Production date: 03 May 2023

Map legend available at:  
[www.groundsure.com/sites/default/files/groundsure\\_legend.pdf](http://www.groundsure.com/sites/default/files/groundsure_legend.pdf)



**Site Details:**

SHELTER 22M FROM COMUS  
INN, SELBY ROAD 6M FROM  
A1041, SELBY ROAD,  
CAMBLESFORTH, YO8 8HR

**Client Ref:** Camblesforth  
**Report Ref:** GSIP-2023-13637-13820\_LS\_2\_5  
**Grid Ref:** 461589, 427010

**Map Name:** National Grid

**Map date:** 1971-1972

**Scale:** 1:2,500

**Printed at:** 1:2,500



Surveyed N/A  
Revised N/A  
Edition N/A  
Copyright N/A  
Levelled N/A

Surveyed 1970  
Revised 1970  
Edition N/A  
Copyright 1971  
Levelled 1966

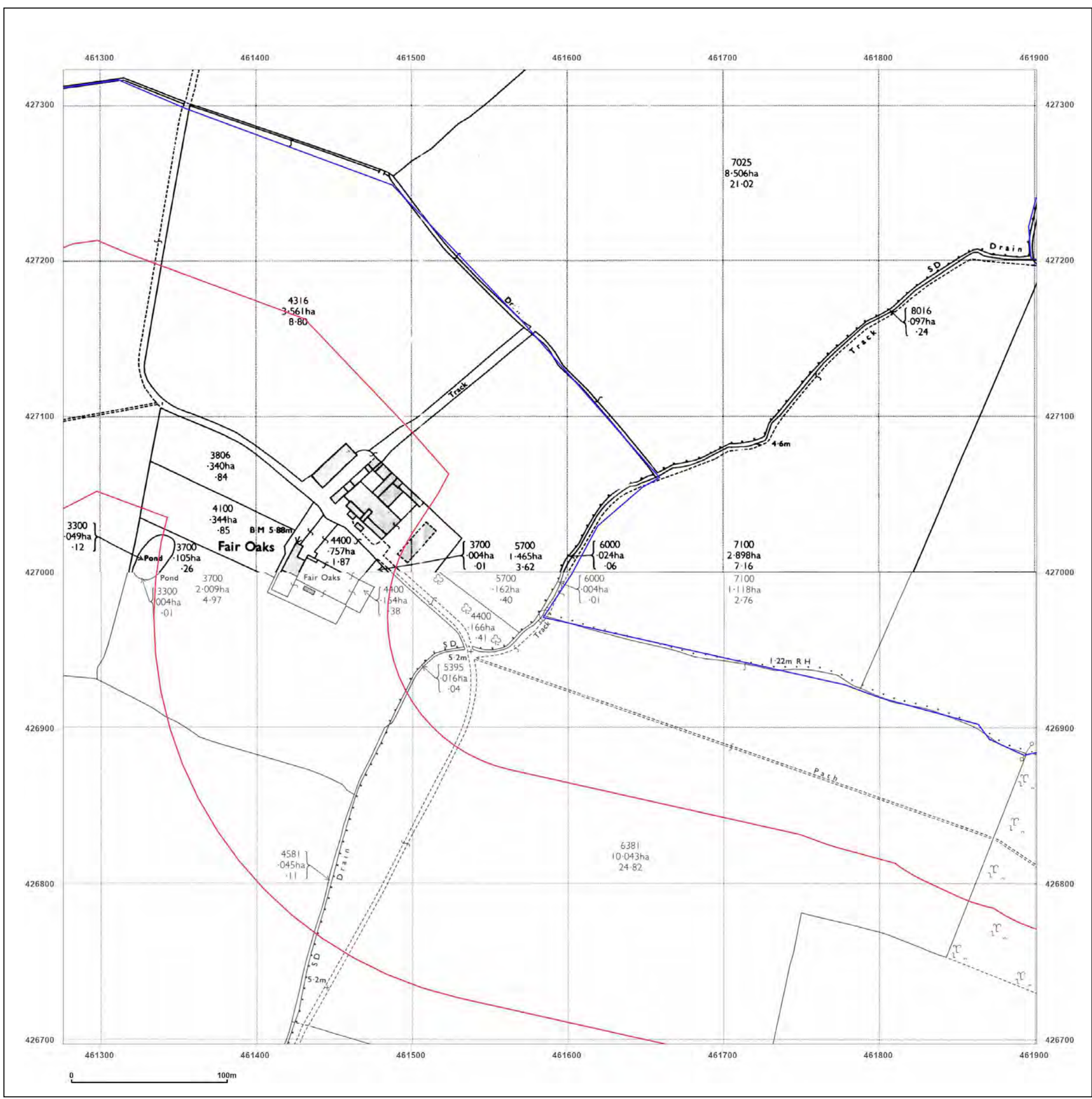


Produced by  
Groundsure Insights  
T: 08444 159000  
E: [info@groundsure.com](mailto:info@groundsure.com)  
W: [www.groundsure.com](http://www.groundsure.com)

© Crown copyright and database rights 2018 Ordnance Survey 100035207

Production date: 03 May 2023

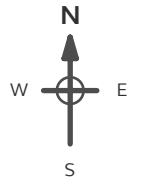
Map legend available at:  
[www.groundsure.com/sites/default/files/groundsure\\_legend.pdf](http://www.groundsure.com/sites/default/files/groundsure_legend.pdf)



**Site Details:**  
 SHELTER 22M FROM COMUS INN, SELBY ROAD 6M FROM A1041, SELBY ROAD, CAMBLESFORTH, YO8 8HR

**Client Ref:** Camblesforth  
**Report Ref:** GSIP-2023-13637-13820\_LS\_2\_5  
**Grid Ref:** 461589, 427010

**Map Name:** National Grid  
**Map date:** 1990-1994  
**Scale:** 1:2,500  
**Printed at:** 1:2,500



Surveyed 1994  
 Revised N/A  
 Edition N/A  
 Copyright 1994  
 Levelled N/A

Surveyed 1990  
 Revised 1990  
 Edition N/A  
 Copyright 1990  
 Levelled N/A

**Powered by**




Produced by  
 Groundsure Insights  
 T: 08444 159000  
 E: [info@groundsure.com](mailto:info@groundsure.com)  
 W: [www.groundsure.com](http://www.groundsure.com)

© Crown copyright and database rights 2018 Ordnance Survey 100035207

Production date: 03 May 2023

Map legend available at:  
[www.groundsure.com/sites/default/files/groundsure\\_legend.pdf](http://www.groundsure.com/sites/default/files/groundsure_legend.pdf)



**Site Details:**

SHELTER 22M FROM COMUS  
INN, SELBY ROAD 6M FROM  
A1041, SELBY ROAD,  
CAMBLESFORTH, YO8 8HR

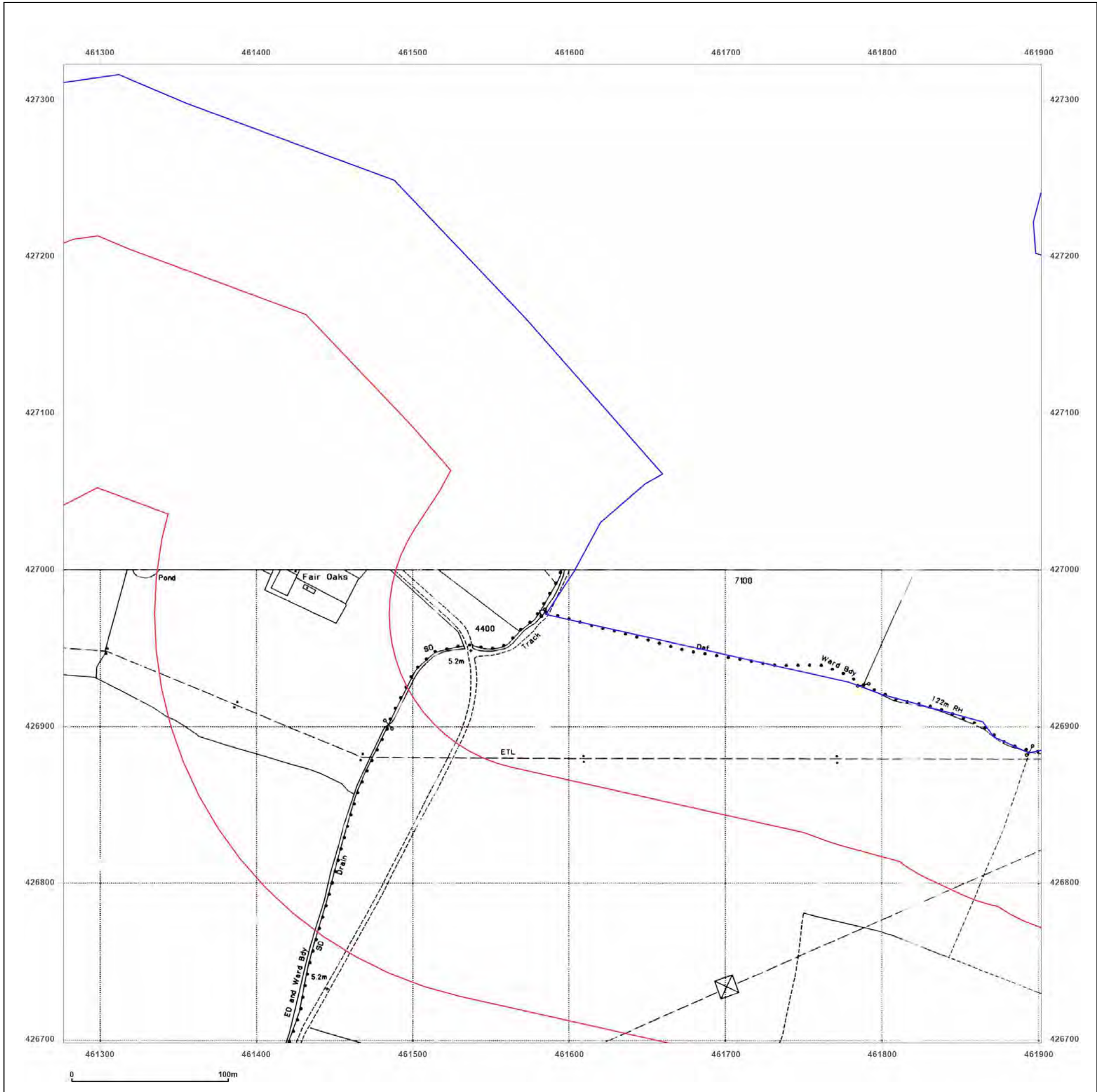
**Client Ref:** Camblesforth  
**Report Ref:** GSIP-2023-13637-13820\_LS\_2\_5  
**Grid Ref:** 461589, 427010

**Map Name:** National Grid

**Map date:** 1994

**Scale:** 1:2,500

**Printed at:** 1:2,500



Surveyed 1994  
Revised N/A  
Edition N/A  
Copyright 1994  
Levelled N/A



Produced by  
Groundsure Insights  
T: 08444 159000  
E: [info@groundsure.com](mailto:info@groundsure.com)  
W: [www.groundsure.com](http://www.groundsure.com)

© Crown copyright and database rights 2018 Ordnance Survey 100035207

Production date: 03 May 2023

Map legend available at:  
[www.groundsure.com/sites/default/files/groundsure\\_legend.pdf](http://www.groundsure.com/sites/default/files/groundsure_legend.pdf)

**Site Details:**

SHELTER 22M FROM COMUS  
INN, SELBY ROAD 6M FROM  
A1041, SELBY ROAD,  
CAMBLESFORTH, YO8 8HR

**Client Ref:** Camblesforth  
**Report Ref:** GSIP-2023-13637-13820\_LS\_2\_6  
**Grid Ref:** 461589, 427635

**Map Name:** County Series


**Map date:** 1890

**Scale:** 1:2,500

**Printed at:** 1:2,500



Surveyed 1890  
Revised 1890  
Edition N/A  
Copyright N/A  
Levelled N/A



Surveyed 1890  
Revised 1890  
Edition N/A  
Copyright N/A  
Levelled N/A

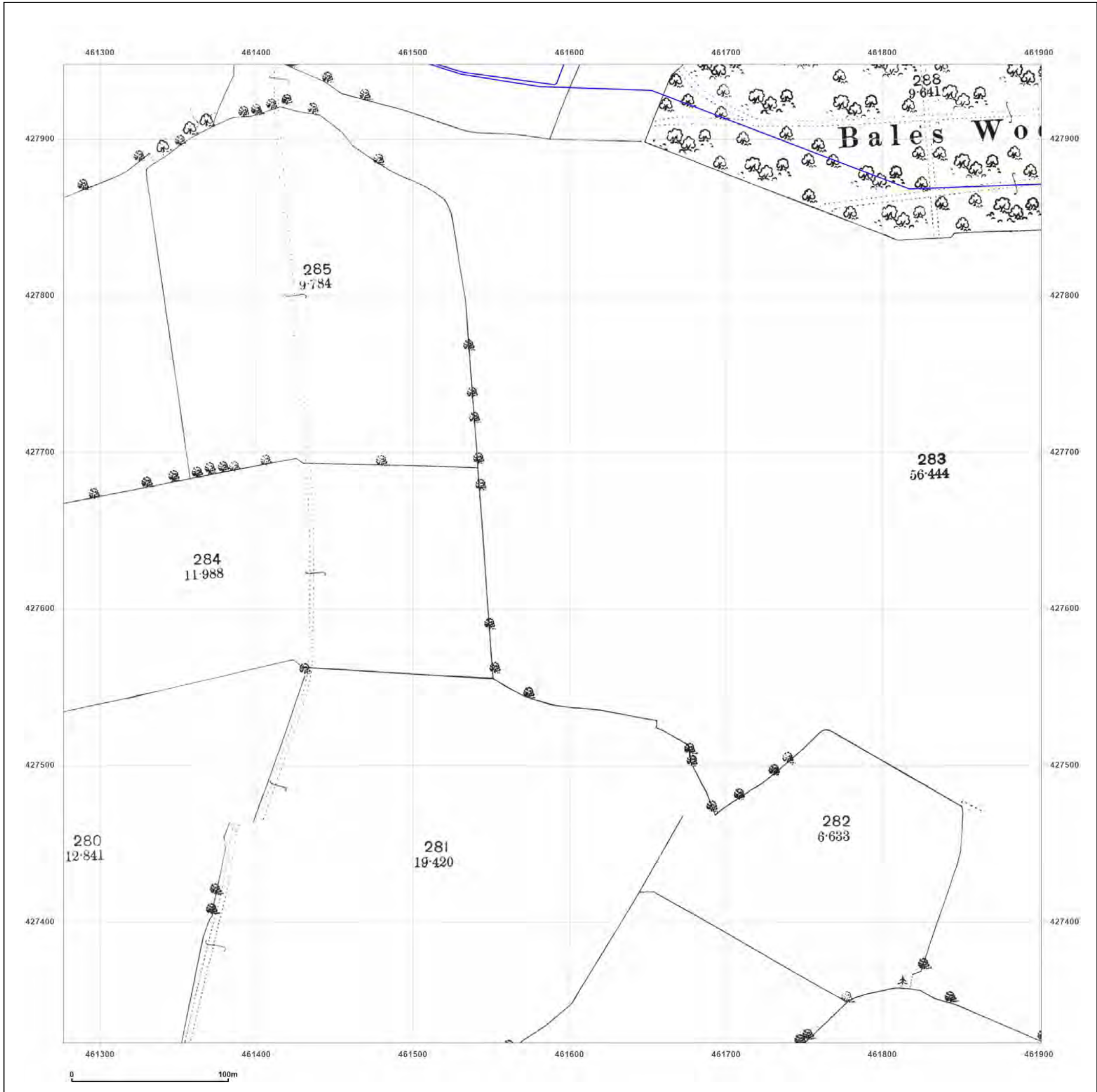


Produced by  
Groundsure Insights  
T: 08444 159000  
E: [info@groundsure.com](mailto:info@groundsure.com)  
W: [www.groundsure.com](http://www.groundsure.com)

© Crown copyright and database rights 2018 Ordnance Survey 100035207

Production date: 03 May 2023

Map legend available at:  
[www.groundsure.com/sites/default/files/groundsure\\_legend.pdf](http://www.groundsure.com/sites/default/files/groundsure_legend.pdf)



**Site Details:**

SHELTER 22M FROM COMUS  
INN, SELBY ROAD 6M FROM  
A1041, SELBY ROAD,  
CAMBLESFORTH, YO8 8HR


**Client Ref:** Camblesforth  
**Report Ref:** GSIP-2023-13637-13820\_LS\_2\_6  
**Grid Ref:** 461589, 427635

**Map Name:** County Series

**Map date:** 1907

**Scale:** 1:2,500

**Printed at:** 1:2,500

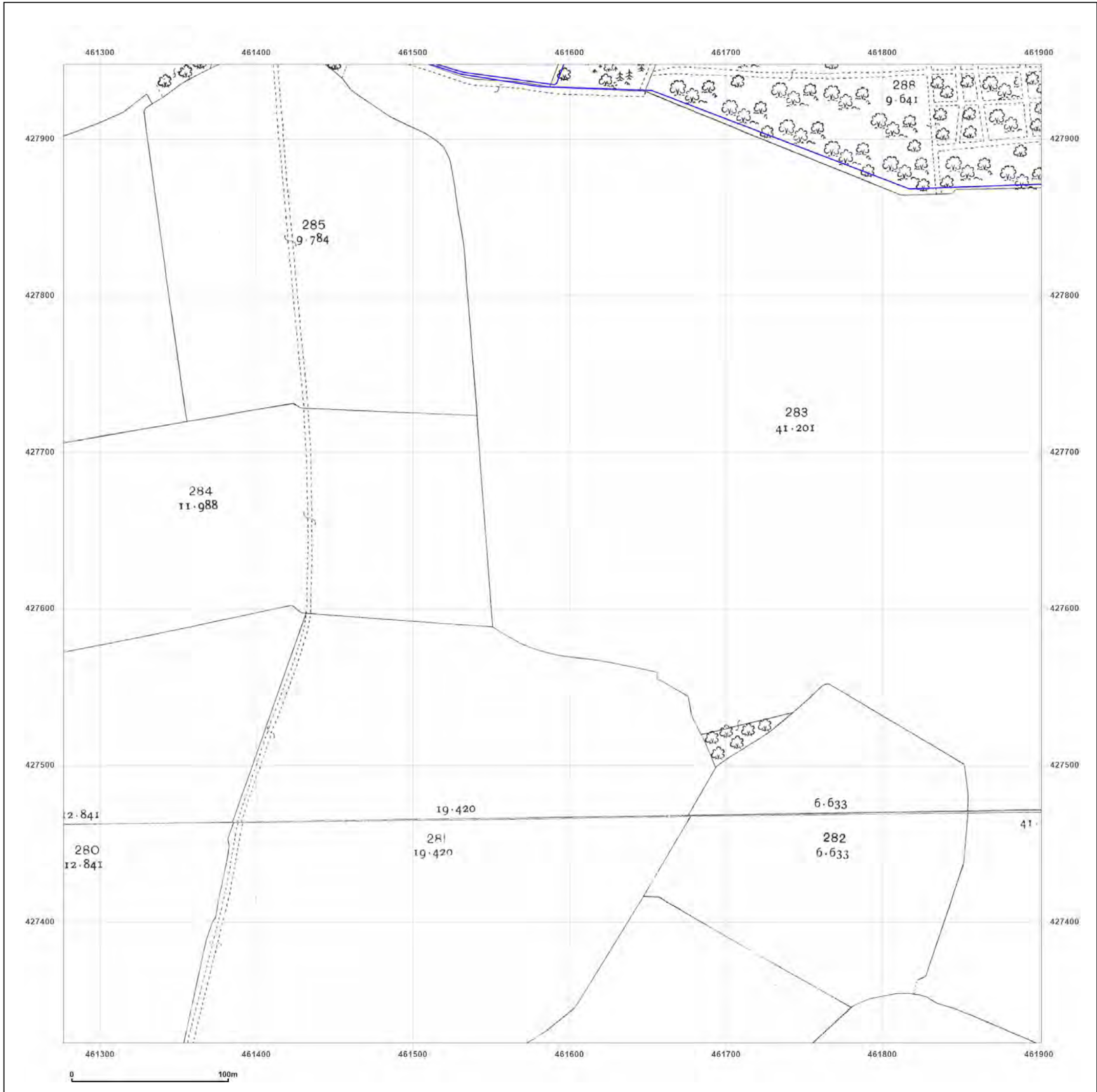


Produced by  
Groundsure Insights  
T: 08444 159000  
E: [info@groundsure.com](mailto:info@groundsure.com)  
W: [www.groundsure.com](http://www.groundsure.com)

© Crown copyright and database rights 2018 Ordnance Survey 100035207

Production date: 03 May 2023

Map legend available at:  
[www.groundsure.com/sites/default/files/groundsure\\_legend.pdf](http://www.groundsure.com/sites/default/files/groundsure_legend.pdf)



**Site Details:**

SHELTER 22M FROM COMUS  
INN, SELBY ROAD 6M FROM  
A1041, SELBY ROAD,  
CAMBLESFORTH, YO8 8HR

**Client Ref:** Camblesforth  
**Report Ref:** GSIP-2023-13637-13820\_LS\_2\_6  
**Grid Ref:** 461589, 427635

**Map Name:** National Grid

**Map date:** 1972

**Scale:** 1:2,500

**Printed at:** 1:2,500



Surveyed N/A  
Revised N/A  
Edition N/A  
Copyright N/A  
Levelled N/A

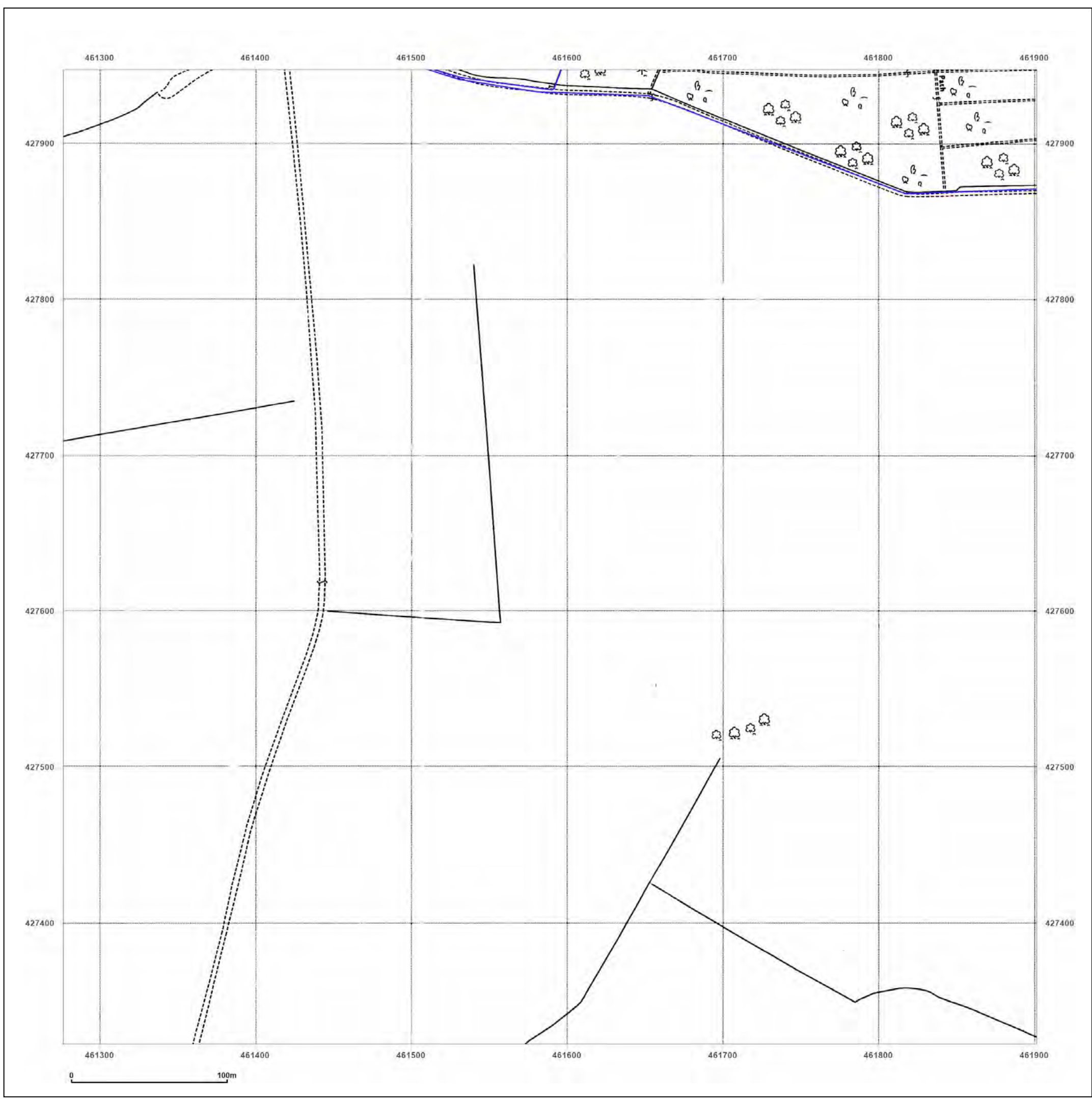


Produced by  
Groundsure Insights  
T: 08444 159000  
E: [info@groundsure.com](mailto:info@groundsure.com)  
W: [www.groundsure.com](http://www.groundsure.com)

© Crown copyright and database rights 2018 Ordnance Survey 100035207

Production date: 03 May 2023

Map legend available at:  
[www.groundsure.com/sites/default/files/groundsure\\_legend.pdf](http://www.groundsure.com/sites/default/files/groundsure_legend.pdf)



**Site Details:**

SHELTER 22M FROM COMUS  
INN, SELBY ROAD 6M FROM  
A1041, SELBY ROAD,  
CAMBLESFORTH, YO8 8HR

**Client Ref:** Camblesforth  
**Report Ref:** GSIP-2023-13637-13820\_LS\_2\_6  
**Grid Ref:** 461589, 427635

**Map Name:** National Grid

**Map date:** 1994

**Scale:** 1:2,500

**Printed at:** 1:2,500



Surveyed 1994  
Revised N/A  
Edition N/A  
Copyright 1994  
Levelled N/A

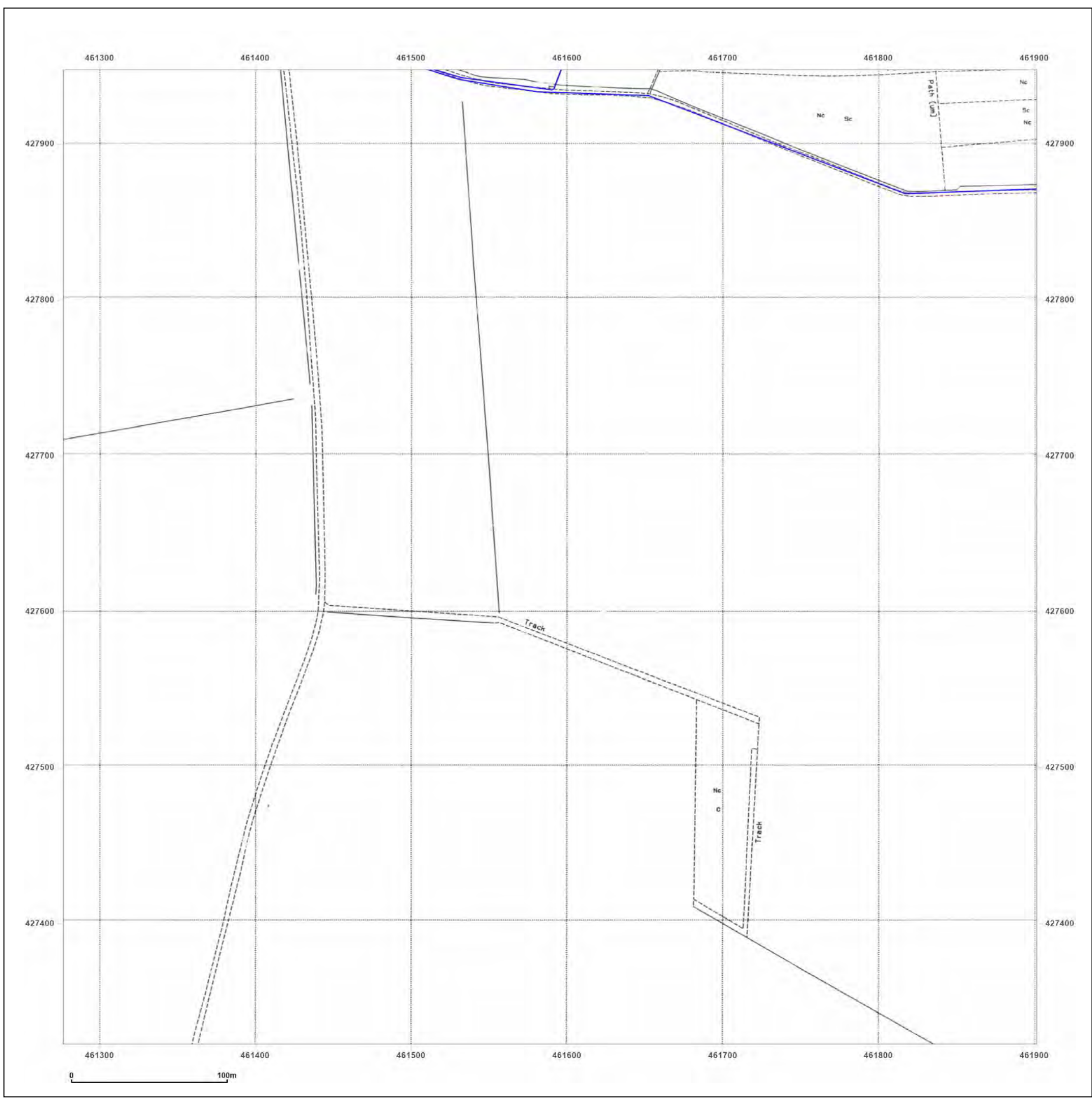


Produced by  
Groundsure Insights  
T: 08444 159000  
E: [info@groundsure.com](mailto:info@groundsure.com)  
W: [www.groundsure.com](http://www.groundsure.com)

© Crown copyright and database rights 2018 Ordnance Survey 100035207

Production date: 03 May 2023

Map legend available at:  
[www.groundsure.com/sites/default/files/groundsure\\_legend.pdf](http://www.groundsure.com/sites/default/files/groundsure_legend.pdf)



**Site Details:**

SHELTER 22M FROM COMUS  
INN, SELBY ROAD 6M FROM  
A1041, SELBY ROAD,  
CAMBLESFORTH, YO8 8HR


**Client Ref:** Camblesforth  
**Report Ref:** GSIP-2023-13637-13820\_LS\_2\_7  
**Grid Ref:** 461589, 428260

**Map Name:** County Series

**Map date:** 1890

**Scale:** 1:2,500

**Printed at:** 1:2,500



Surveyed 1890  
Revised 1890  
Edition N/A  
Copyright N/A  
Levelled N/A

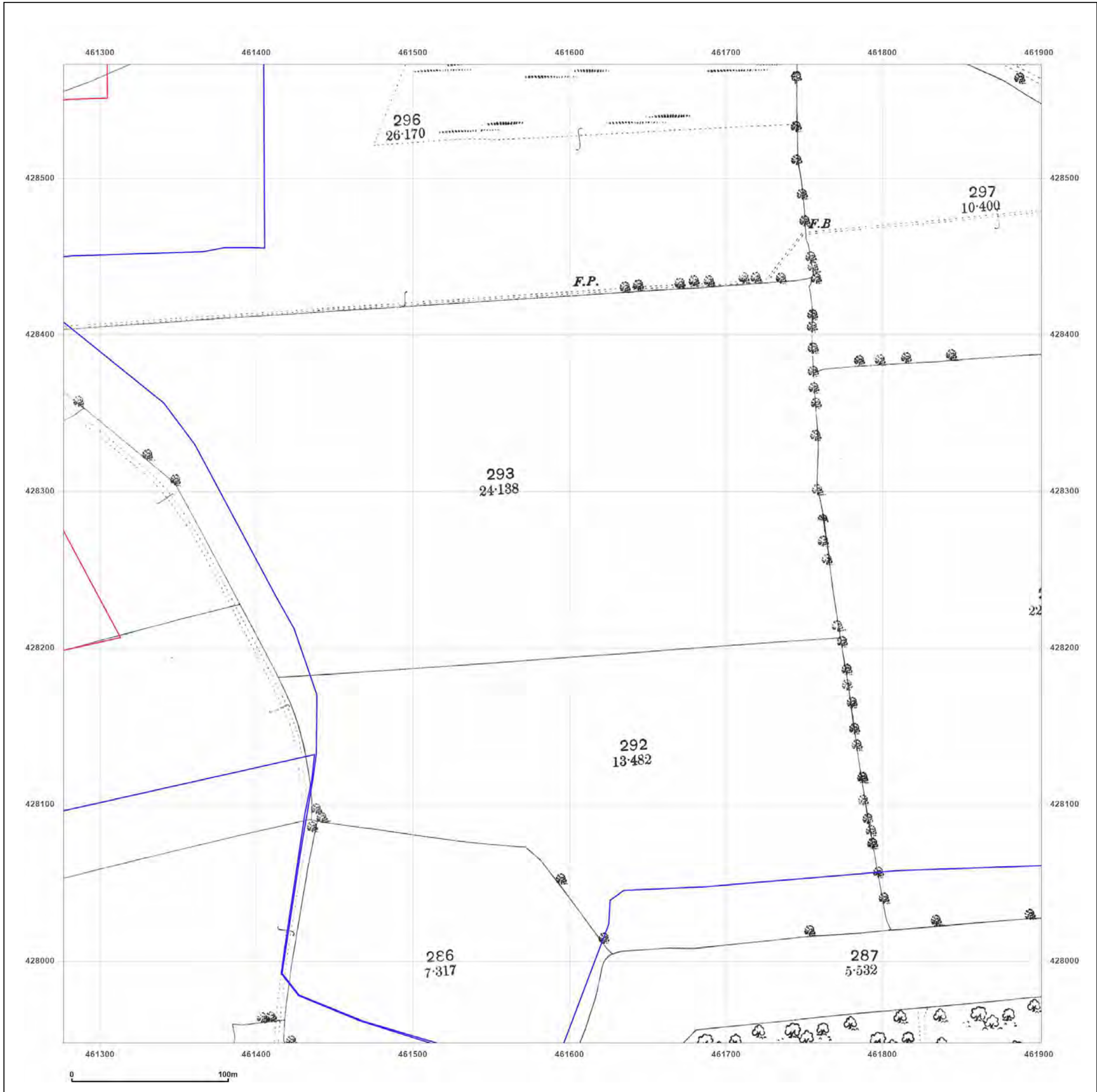


Produced by  
Groundsure Insights  
T: 08444 159000  
E: [info@groundsure.com](mailto:info@groundsure.com)  
W: [www.groundsure.com](http://www.groundsure.com)

© Crown copyright and database rights 2018 Ordnance Survey 100035207

Production date: 03 May 2023

Map legend available at:  
[www.groundsure.com/sites/default/files/groundsure\\_legend.pdf](http://www.groundsure.com/sites/default/files/groundsure_legend.pdf)





**Site Details:**

SHELTER 22M FROM COMUS  
INN, SELBY ROAD 6M FROM  
A1041, SELBY ROAD,  
CAMBLESFORTH, YO8 8HR


**Client Ref:** Camblesforth  
**Report Ref:** GSIP-2023-13637-13820\_LS\_2\_7  
**Grid Ref:** 461589, 428260

**Map Name:** County Series

**Map date:** 1907

**Scale:** 1:2,500

**Printed at:** 1:2,500



Surveyed 1907  
Revised 1907  
Edition N/A  
Copyright N/A  
Levelled N/A

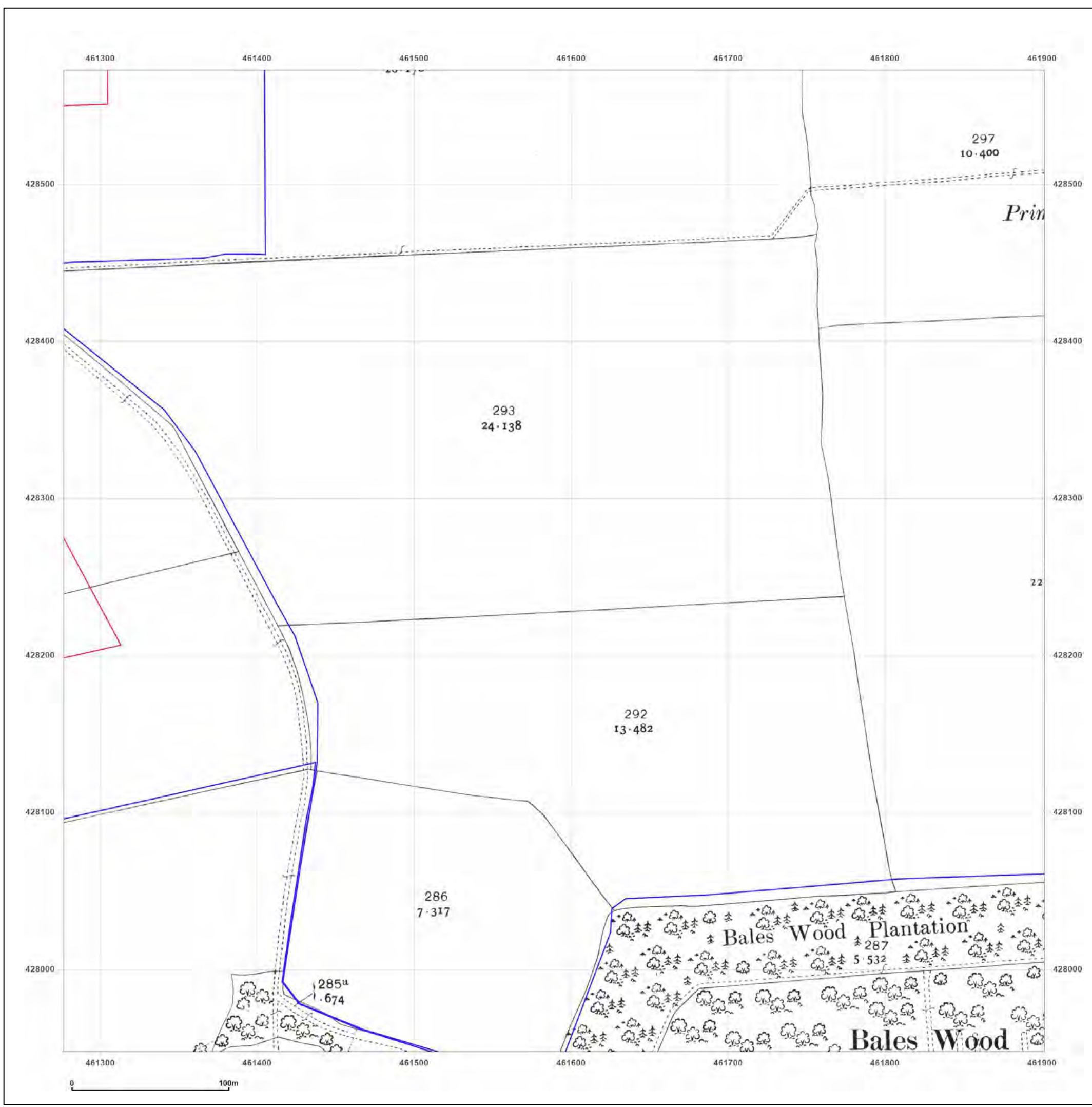


Produced by  
Groundsure Insights  
T: 08444 159000  
E: [info@groundsure.com](mailto:info@groundsure.com)  
W: [www.groundsure.com](http://www.groundsure.com)

© Crown copyright and database rights 2018 Ordnance Survey 100035207

Production date: 03 May 2023

Map legend available at:  
[www.groundsure.com/sites/default/files/groundsure\\_legend.pdf](http://www.groundsure.com/sites/default/files/groundsure_legend.pdf)



**Site Details:**

SHELTER 22M FROM COMUS INN, SELBY ROAD 6M FROM A1041, SELBY ROAD, CAMBLESFORTH, YO8 8HR

**Client Ref:** Camblesforth  
**Report Ref:** GSIP-2023-13637-13820\_LS\_2\_7  
**Grid Ref:** 461589, 428260

**Map Name:** National Grid


**Map date:** 1971-1972

**Scale:** 1:2,500

**Printed at:** 1:2,500



Surveyed N/A Revised N/A Edition N/A Copyright N/A Levelled N/A
Surveyed N/A Revised N/A Edition N/A Copyright N/A Levelled N/A



Produced by  
 Groundsure Insights  
 T: 08444 159000  
 E: [info@groundsure.com](mailto:info@groundsure.com)  
 W: [www.groundsure.com](http://www.groundsure.com)

© Crown copyright and database rights 2018 Ordnance Survey 100035207

Production date: 03 May 2023

Map legend available at:  
[www.groundsure.com/sites/default/files/groundsure\\_legend.pdf](http://www.groundsure.com/sites/default/files/groundsure_legend.pdf)

**Site Details:**

SHELTER 22M FROM COMUS  
INN, SELBY ROAD 6M FROM  
A1041, SELBY ROAD,  
CAMBLESFORTH, YO8 8HR

**Client Ref:** Camblesforth  
**Report Ref:** GSIP-2023-13637-13820\_LS\_2\_7  
**Grid Ref:** 461589, 428260

**Map Name:** National Grid

**Map date:** 1994

**Scale:** 1:2,500

**Printed at:** 1:2,500



Surveyed 1994  
Revised N/A  
Edition N/A  
Copyright 1994  
Levelled N/A

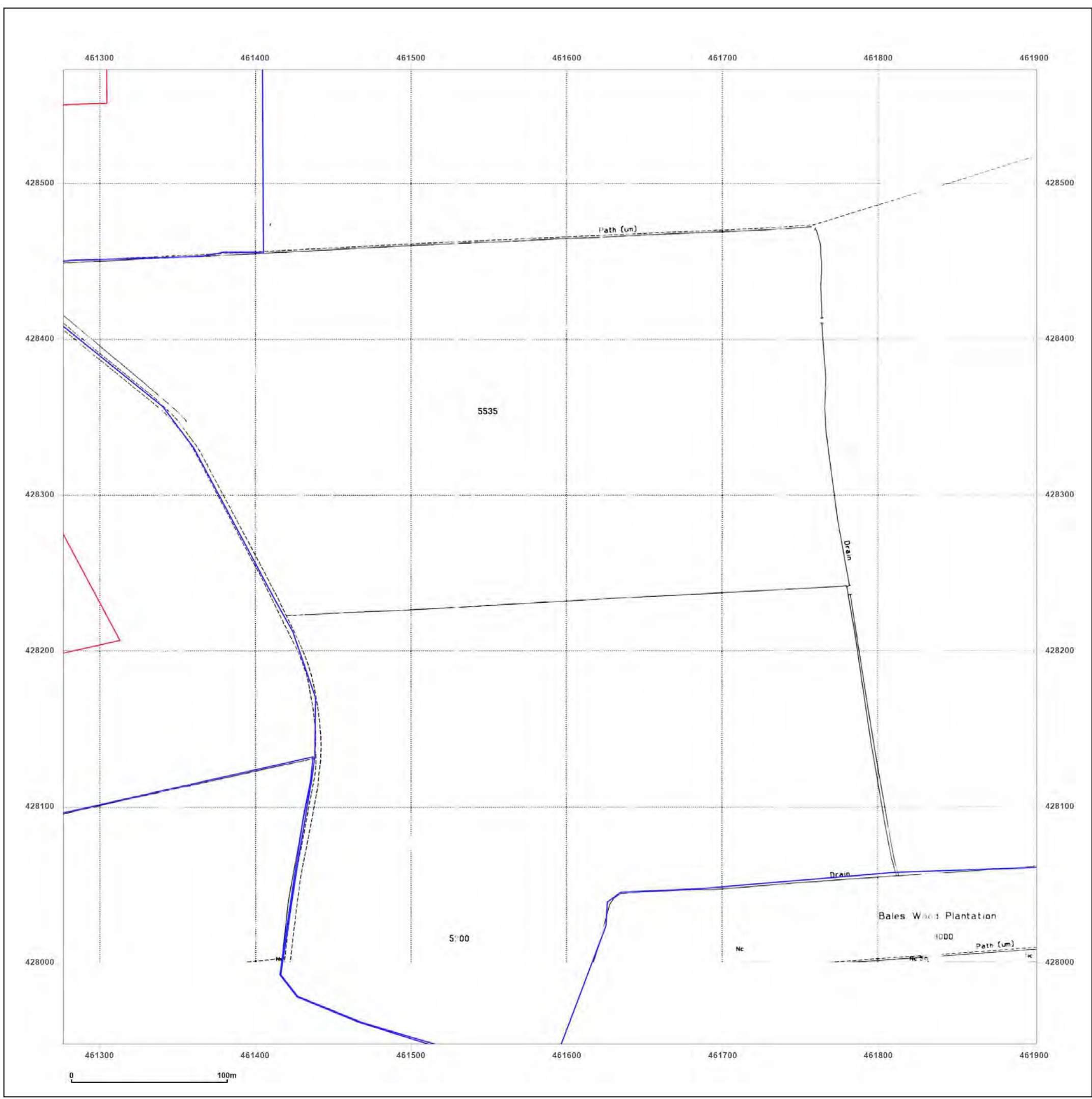


Produced by  
Groundsure Insights  
T: 08444 159000  
E: [info@groundsure.com](mailto:info@groundsure.com)  
W: [www.groundsure.com](http://www.groundsure.com)

© Crown copyright and database rights 2018 Ordnance Survey 100035207

Production date: 03 May 2023

Map legend available at:  
[www.groundsure.com/sites/default/files/groundsure\\_legend.pdf](http://www.groundsure.com/sites/default/files/groundsure_legend.pdf)



**Site Details:**

SHELTER 22M FROM COMUS INN, SELBY ROAD 6M FROM A1041, SELBY ROAD, CAMBLESFORTH, YO8 8HR


**Client Ref:** Camblesforth  
**Report Ref:** GSIP-2023-13637-13820\_LS\_2\_7  
**Grid Ref:** 461589, 428260

**Map Name:** National Grid

**Map date:** 1994-1995

**Scale:** 1:2,500

**Printed at:** 1:2,500



Surveyed 1995  
 Revised N/A  
 Edition N/A  
 Copyright N/A  
 Levelled N/A

Surveyed 1994  
 Revised N/A  
 Edition N/A  
 Copyright 1994  
 Levelled N/A



Produced by Groundsure Insights  
 T: 08444 159000  
 E: [info@groundsure.com](mailto:info@groundsure.com)  
 W: [www.groundsure.com](http://www.groundsure.com)

© Crown copyright and database rights 2018 Ordnance Survey 100035207

Production date: 03 May 2023

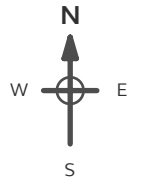
Map legend available at: [www.groundsure.com/sites/default/files/groundsure\\_legend.pdf](http://www.groundsure.com/sites/default/files/groundsure_legend.pdf)

**Site Details:**


SHELTER 22M FROM COMUS  
INN, SELBY ROAD 6M FROM  
A1041, SELBY ROAD,  
CAMBLESFORTH, YO8 8HR

**Client Ref:** Camblesforth  
**Report Ref:** GSIP-2023-13637-13820\_LS\_2\_8  
**Grid Ref:** 461589, 428885

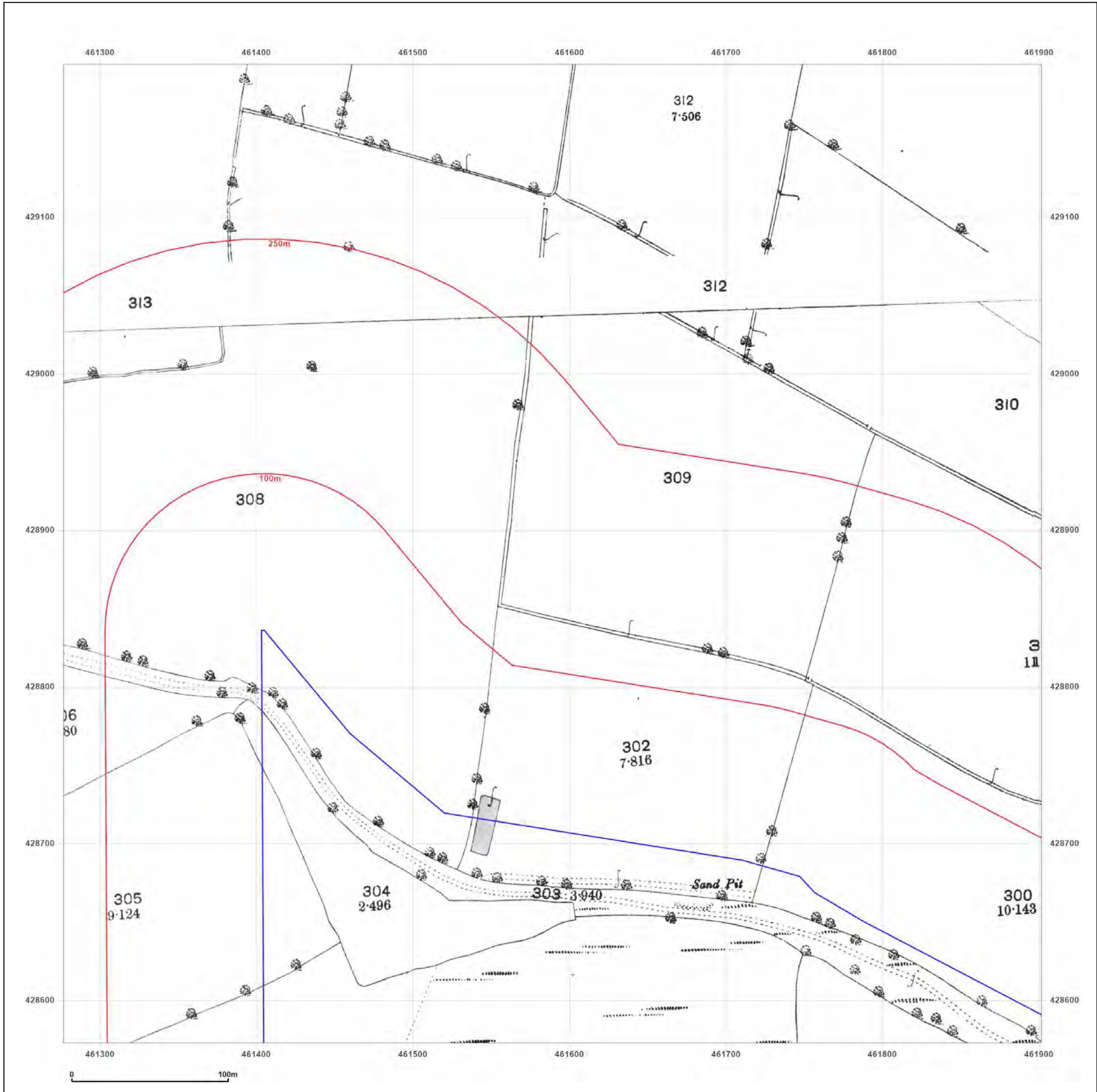
**Map Name:** County Series  
**Map date:** 1890-1892  
**Scale:** 1:2,500  
**Printed at:** 1:2,500



Surveyed 1892  
Revised 1892  
Edition N/A  
Copyright N/A  
Levelled N/A



Surveyed 1890  
Revised 1890  
Edition N/A  
Copyright N/A  
Levelled N/A



Produced by  
Groundsure Insights  
T: 08444 159000  
E: [info@groundsure.com](mailto:info@groundsure.com)  
W: [www.groundsure.com](http://www.groundsure.com)

© Crown copyright and database rights 2018 Ordnance Survey 100035207

Production date: 03 May 2023

Map legend available at:  
[www.groundsure.com/sites/default/files/groundsure\\_legend.pdf](http://www.groundsure.com/sites/default/files/groundsure_legend.pdf)

**Site Details:**

SHELTER 22M FROM COMUS  
INN, SELBY ROAD 6M FROM  
A1041, SELBY ROAD,  
CAMBLESFORTH, YO8 8HR

**Client Ref:** Camblesforth  
**Report Ref:** GSIP-2023-13637-13820\_LS\_2\_8  
**Grid Ref:** 461589, 428885

**Map Name:** County Series


**Map date:** 1907

**Scale:** 1:2,500

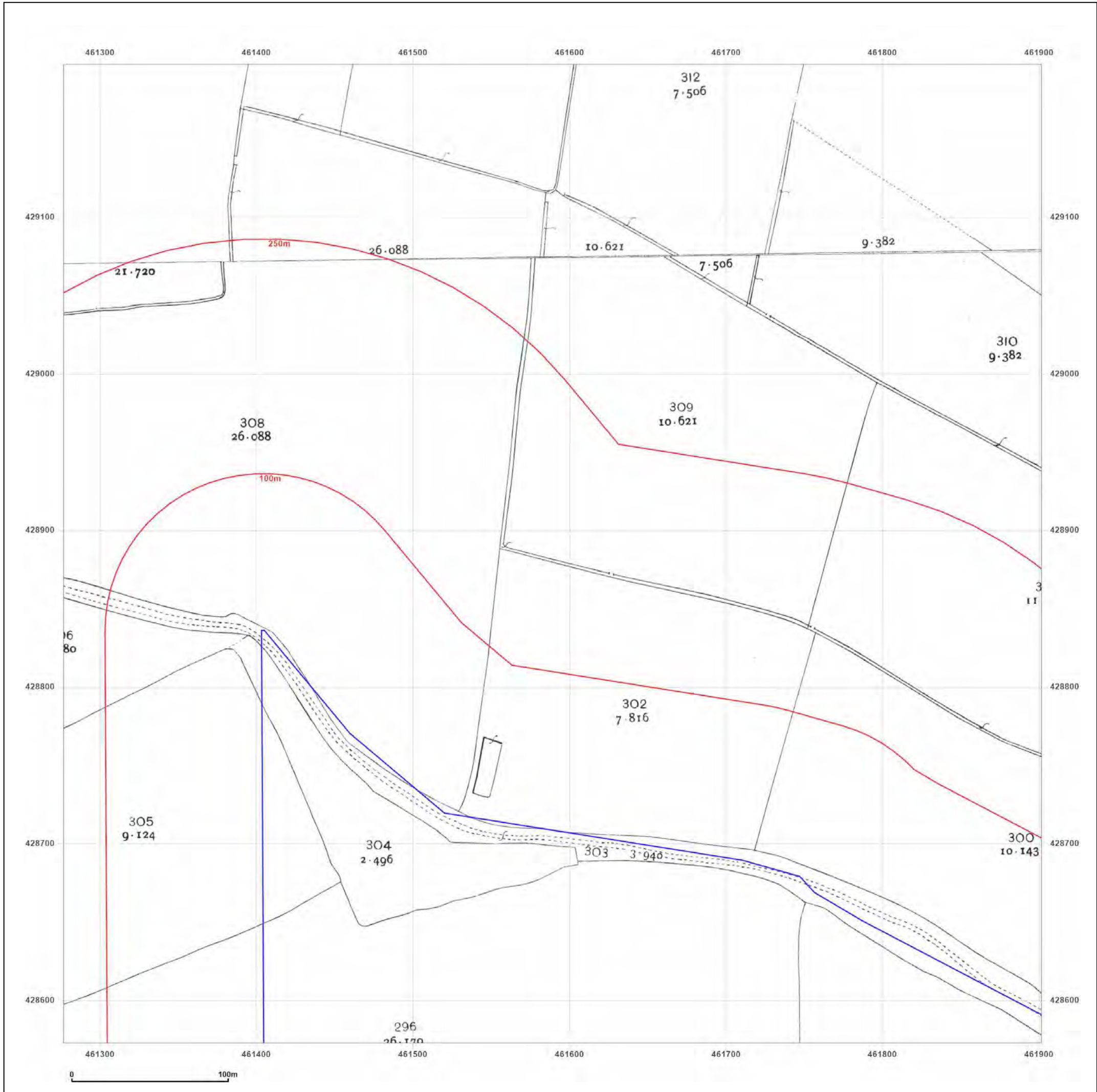
**Printed at:** 1:2,500



Surveyed 1907  
Revised 1907  
Edition N/A  
Copyright N/A  
Levelled N/A



Surveyed 1907  
Revised 1907  
Edition N/A  
Copyright N/A  
Levelled N/A



Produced by  
Groundsure Insights  
T: 08444 159000  
E: [info@groundsure.com](mailto:info@groundsure.com)  
W: [www.groundsure.com](http://www.groundsure.com)

© Crown copyright and database rights 2018 Ordnance Survey 100035207

Production date: 03 May 2023

Map legend available at:  
[www.groundsure.com/sites/default/files/groundsure\\_legend.pdf](http://www.groundsure.com/sites/default/files/groundsure_legend.pdf)

**Site Details:**

SHELTER 22M FROM COMUS  
INN, SELBY ROAD 6M FROM  
A1041, SELBY ROAD,  
CAMBLESFORTH, YO8 8HR

**Client Ref:** Camblesforth  
**Report Ref:** GSIP-2023-13637-13820\_LS\_2\_8  
**Grid Ref:** 461589, 428885

**Map Name:** National Grid

**Map date:** 1971

**Scale:** 1:2,500

**Printed at:** 1:2,500



Surveyed 1970  
Revised 1970  
Edition N/A  
Copyright 1971  
Levelled 1966



Surveyed N/A  
Revised N/A  
Edition N/A  
Copyright N/A  
Levelled N/A

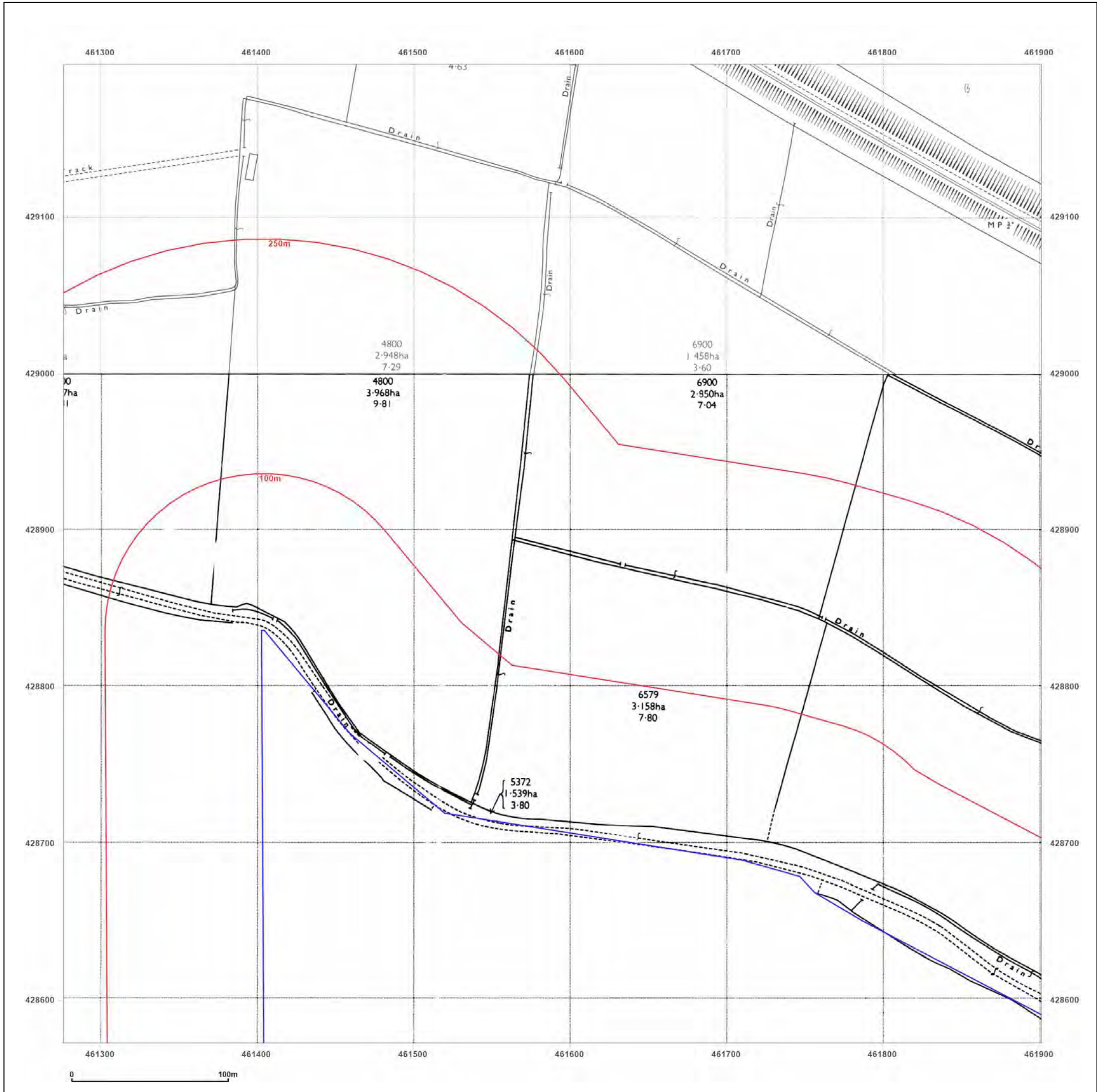


Produced by  
Groundsure Insights  
T: 08444 159000  
E: [info@groundsure.com](mailto:info@groundsure.com)  
W: [www.groundsure.com](http://www.groundsure.com)

© Crown copyright and database rights 2018 Ordnance Survey 100035207

Production date: 03 May 2023

Map legend available at:  
[www.groundsure.com/sites/default/files/groundsure\\_legend.pdf](http://www.groundsure.com/sites/default/files/groundsure_legend.pdf)



**Site Details:**

SHELTER 22M FROM COMUS  
INN, SELBY ROAD 6M FROM  
A1041, SELBY ROAD,  
CAMBLESFORTH, YO8 8HR

**Client Ref:** Camblesforth  
**Report Ref:** GSIP-2023-13637-13820\_LS\_2\_8  
**Grid Ref:** 461589, 428885

**Map Name:** National Grid

**Map date:** 1971

**Scale:** 1:2,500

**Printed at:** 1:2,500



Surveyed N/A  
Revised N/A  
Edition N/A  
Copyright N/A  
Levelled N/A

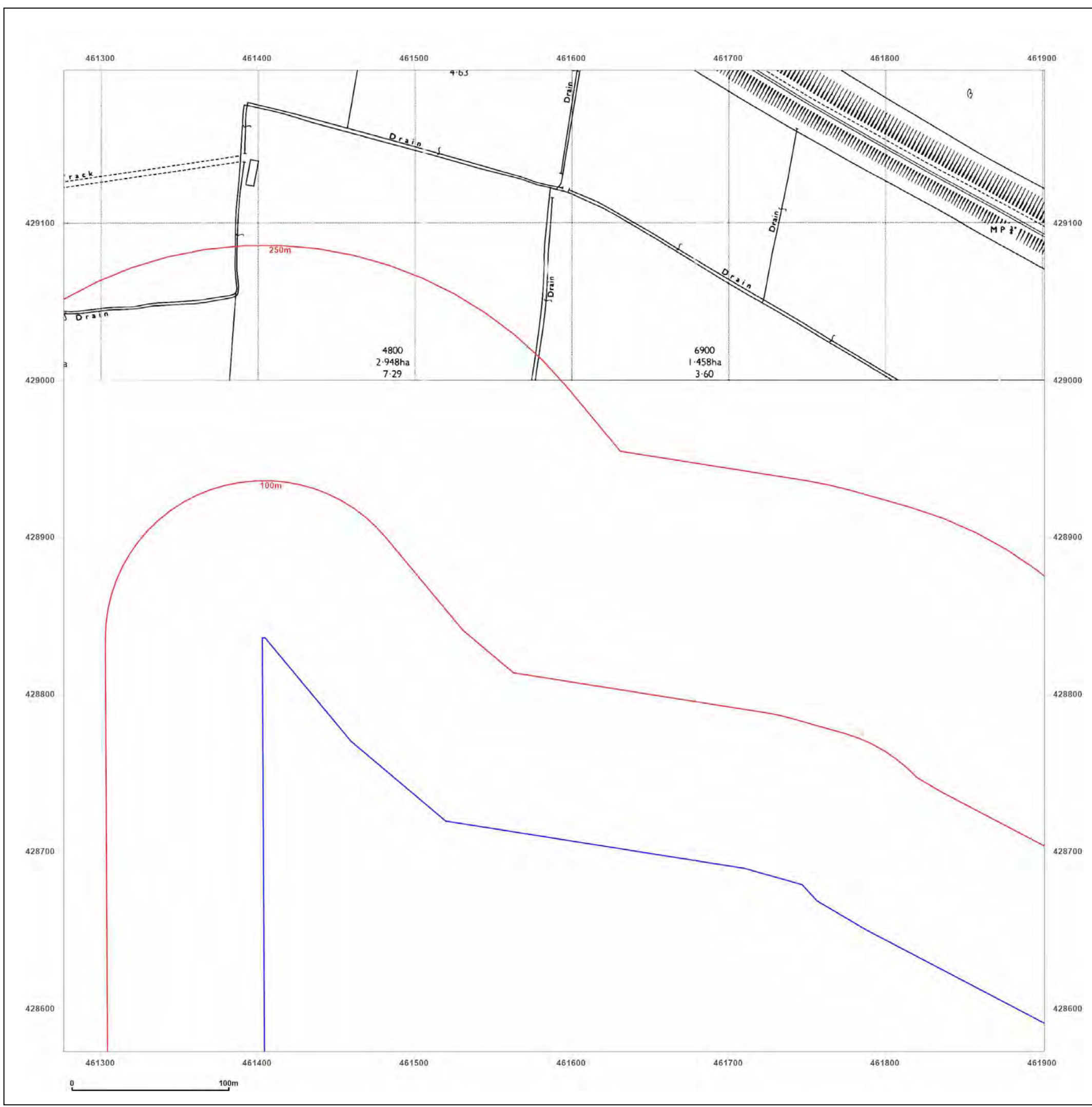


Produced by  
Groundsure Insights  
T: 08444 159000  
E: [info@groundsure.com](mailto:info@groundsure.com)  
W: [www.groundsure.com](http://www.groundsure.com)

© Crown copyright and database rights 2018 Ordnance Survey 100035207

Production date: 03 May 2023

Map legend available at:  
[www.groundsure.com/sites/default/files/groundsure\\_legend.pdf](http://www.groundsure.com/sites/default/files/groundsure_legend.pdf)





**Site Details:**

SHELTER 22M FROM COMUS  
INN, SELBY ROAD 6M FROM  
A1041, SELBY ROAD,  
CAMBLESFORTH, YO8 8HR

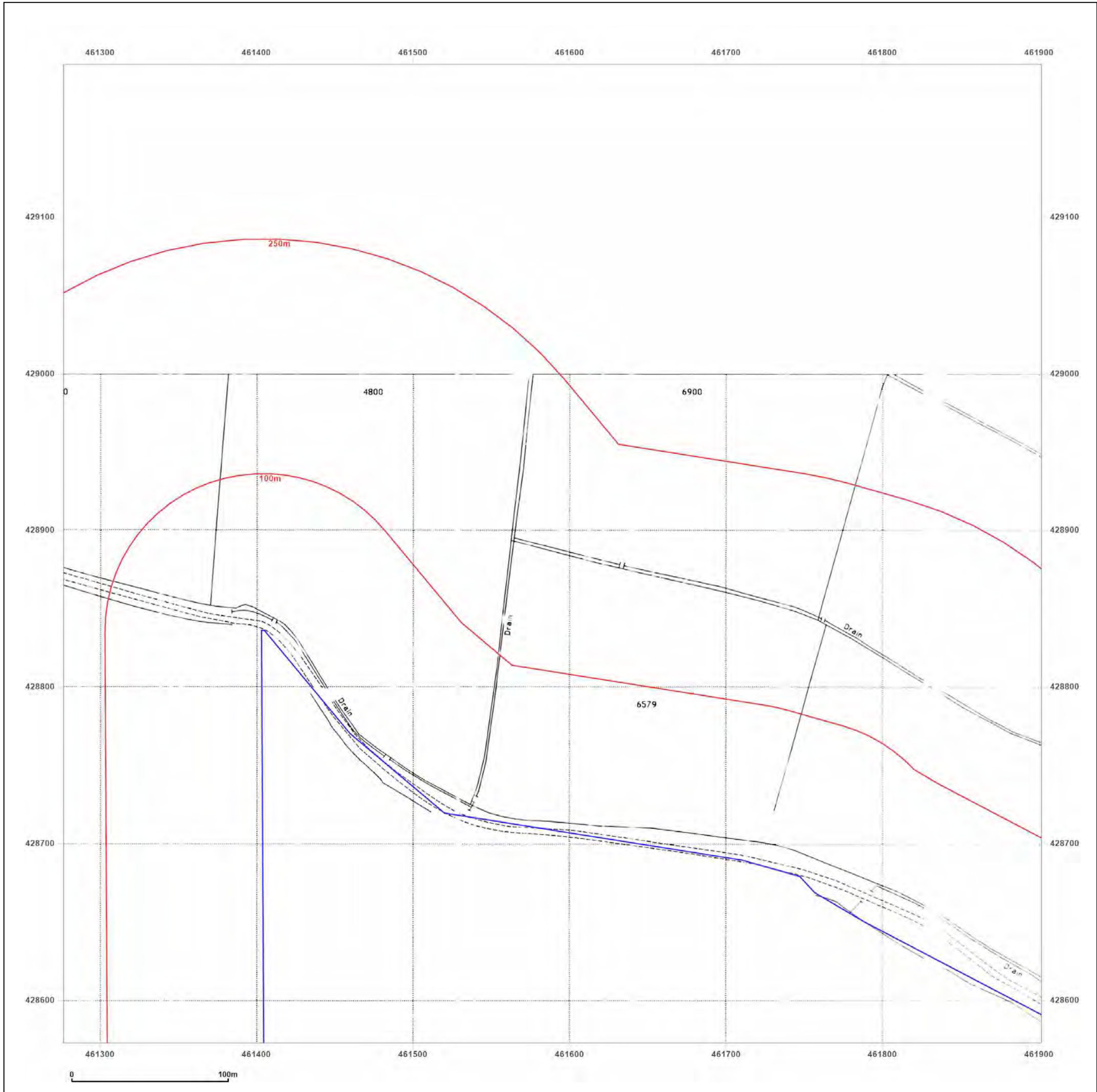
**Client Ref:** Camblesforth  
**Report Ref:** GSIP-2023-13637-13820\_LS\_2\_8  
**Grid Ref:** 461589, 428885

**Map Name:** National Grid

**Map date:** 1994

**Scale:** 1:2,500

**Printed at:** 1:2,500



Surveyed 1994  
Revised N/A  
Edition N/A  
Copyright 1994  
Levelled N/A



Produced by  
Groundsure Insights  
T: 08444 159000  
E: [info@groundsure.com](mailto:info@groundsure.com)  
W: [www.groundsure.com](http://www.groundsure.com)

© Crown copyright and database rights 2018 Ordnance Survey 100035207

Production date: 03 May 2023

Map legend available at:  
[www.groundsure.com/sites/default/files/groundsure\\_legend.pdf](http://www.groundsure.com/sites/default/files/groundsure_legend.pdf)

**Site Details:**

SHELTER 22M FROM COMUS  
INN, SELBY ROAD 6M FROM  
A1041, SELBY ROAD,  
CAMBLESFORTH, YO8 8HR

**Client Ref:** Camblesforth  
**Report Ref:** GSIP-2023-13637-13820\_LS\_2\_8  
**Grid Ref:** 461589, 428885

**Map Name:** National Grid

**Map date:** 1994-1995

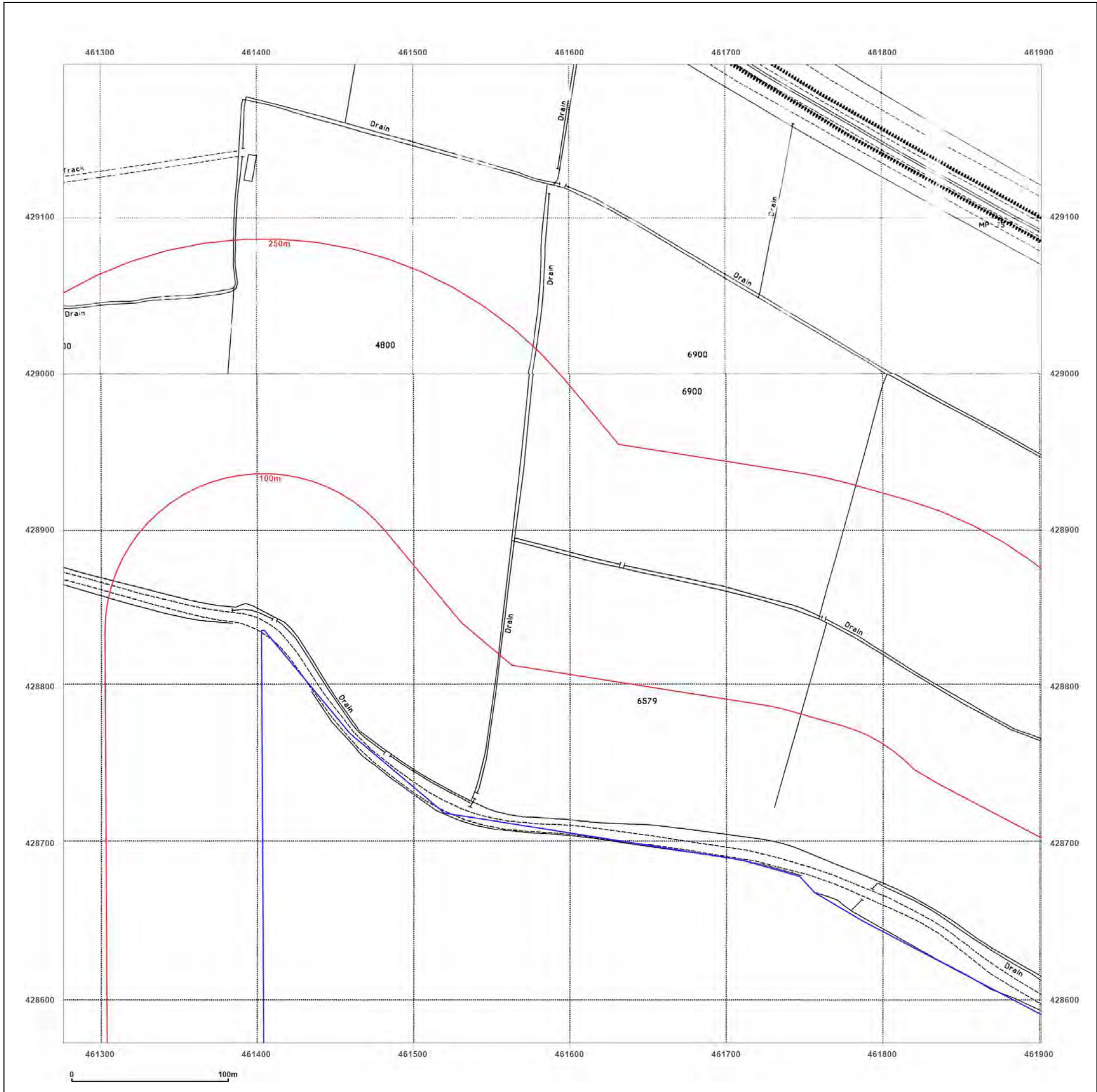
**Scale:** 1:2,500

**Printed at:** 1:2,500



Surveyed 1994  
Revised N/A  
Edition N/A  
Copyright 1994  
Levelled N/A

Surveyed 1995  
Revised N/A  
Edition N/A  
Copyright N/A  
Levelled N/A



Produced by  
Groundsure Insights  
T: 08444 159000  
E: [info@groundsure.com](mailto:info@groundsure.com)  
W: [www.groundsure.com](http://www.groundsure.com)

© Crown copyright and database rights 2018 Ordnance Survey 100035207

Production date: 03 May 2023

Map legend available at:  
[www.groundsure.com/sites/default/files/groundsure\\_legend.pdf](http://www.groundsure.com/sites/default/files/groundsure_legend.pdf)

**Site Details:**

SHELTER 22M FROM COMUS INN, SELBY ROAD 6M FROM A1041, SELBY ROAD, CAMBLESFORTH, YO8 8HR

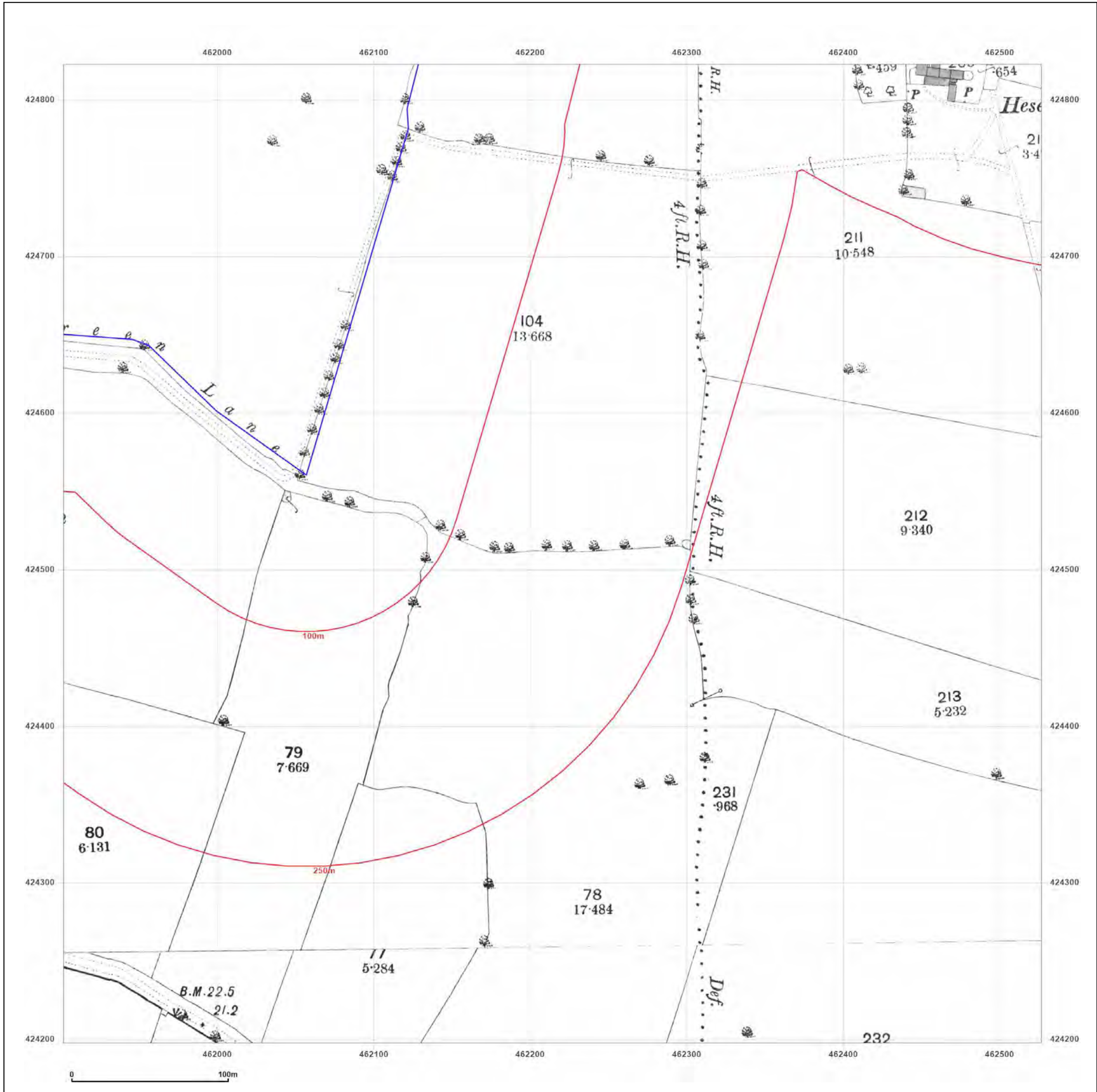
**Client Ref:** Camblesforth  
**Report Ref:** GSIP-2023-13637-13820\_LS\_3\_1  
**Grid Ref:** 462214, 424510

**Map Name:** County Series

**Map date:** 1890

**Scale:** 1:2,500

**Printed at:** 1:2,500



Surveyed 1890  
 Revised 1890  
 Edition N/A  
 Copyright N/A  
 Levelled N/A

Surveyed 1890  
 Revised 1890  
 Edition N/A  
 Copyright N/A  
 Levelled N/A



Produced by  
 Groundsure Insights  
 T: 08444 159000  
 E: [info@groundsure.com](mailto:info@groundsure.com)  
 W: [www.groundsure.com](http://www.groundsure.com)

© Crown copyright and database rights 2018 Ordnance Survey 100035207

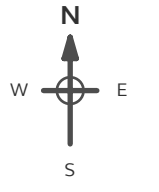
Production date: 03 May 2023

Map legend available at:  
[www.groundsure.com/sites/default/files/groundsure\\_legend.pdf](http://www.groundsure.com/sites/default/files/groundsure_legend.pdf)


**Site Details:**  
 SHELTER 22M FROM COMUS INN, SELBY ROAD 6M FROM A1041, SELBY ROAD, CAMBLESFORTH, YO8 8HR

**Client Ref:** Camblesforth  
**Report Ref:** GSIP-2023-13637-13820\_LS\_3\_1  
**Grid Ref:** 462214, 424510

**Map Name:** County Series  
**Map date:** 1907  
**Scale:** 1:2,500  
**Printed at:** 1:2,500



Surveyed 1907  
 Revised 1907  
 Edition N/A  
 Copyright N/A  
 Levelled N/A



Surveyed 1907  
 Revised 1907  
 Edition N/A  
 Copyright N/A  
 Levelled N/A

**Powered by**

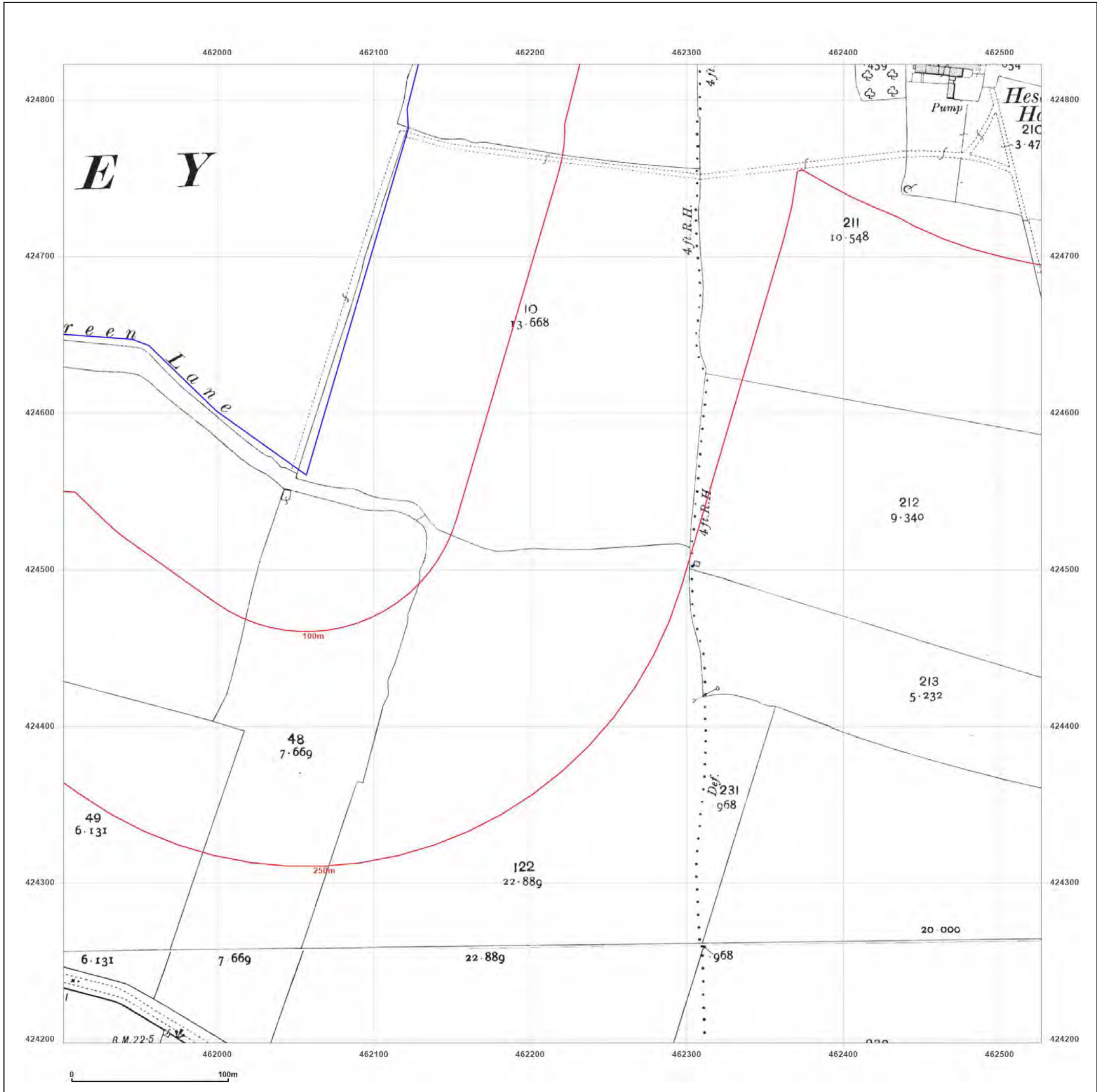


Produced by  
 Groundsure Insights  
 T: 08444 159000  
 E: [info@groundsure.com](mailto:info@groundsure.com)  
 W: [www.groundsure.com](http://www.groundsure.com)

© Crown copyright and database rights 2018 Ordnance Survey 100035207

Production date: 03 May 2023

Map legend available at:  
[www.groundsure.com/sites/default/files/groundsure\\_legend.pdf](http://www.groundsure.com/sites/default/files/groundsure_legend.pdf)



**Site Details:**

SHELTER 22M FROM COMUS INN, SELBY ROAD 6M FROM A1041, SELBY ROAD, CAMBLESFORTH, YO8 8HR

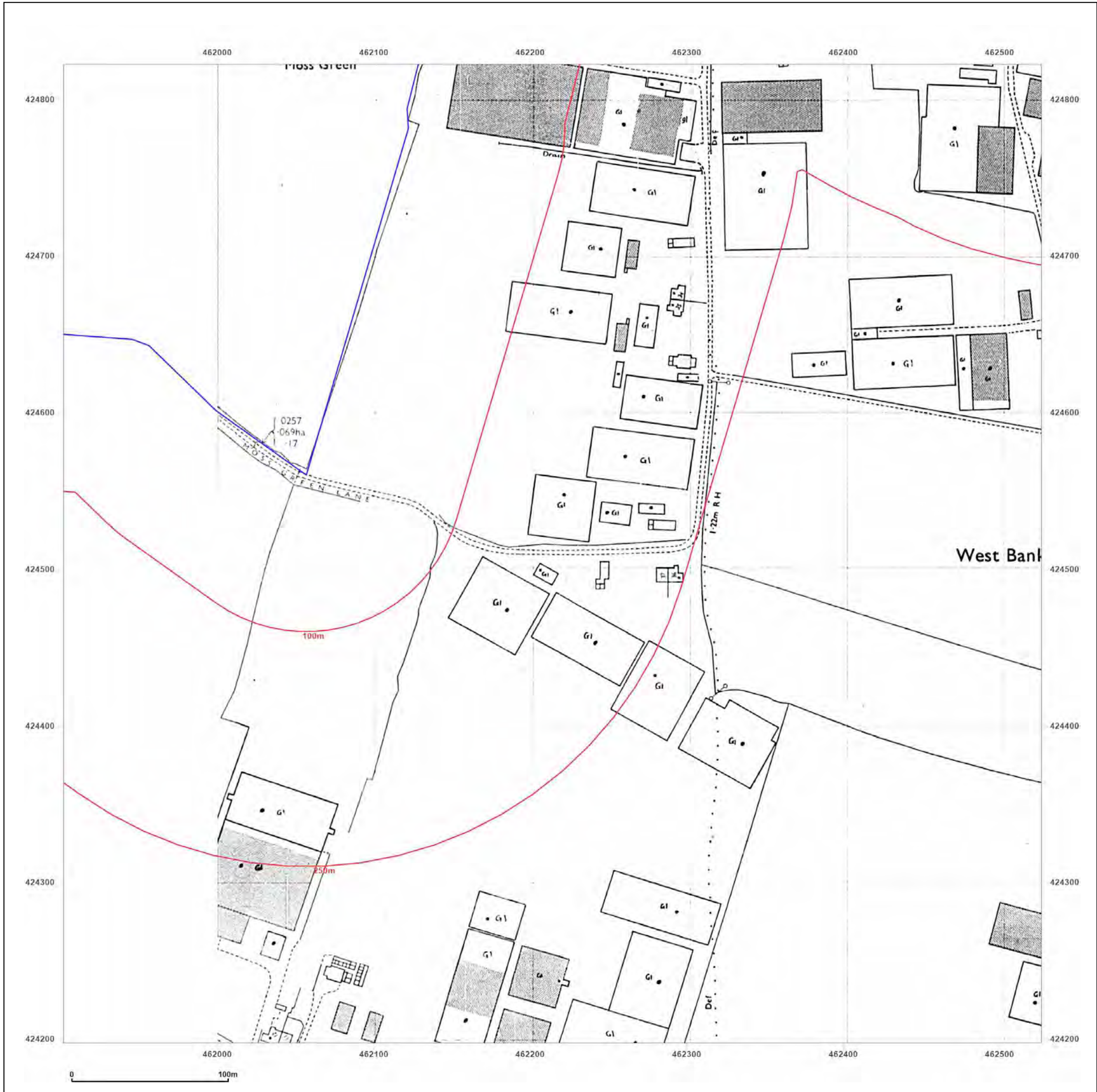
**Client Ref:** Camblesforth  
**Report Ref:** GSIP-2023-13637-13820\_LS\_3\_1  
**Grid Ref:** 462214, 424510

**Map Name:** National Grid

**Map date:** 1966

**Scale:** 1:2,500

**Printed at:** 1:2,500



Surveyed N/A  
 Revised N/A  
 Edition N/A  
 Copyright N/A  
 Levelled 1966



Produced by  
 Groundsure Insights  
 T: 08444 159000  
 E: [info@groundsure.com](mailto:info@groundsure.com)  
 W: [www.groundsure.com](http://www.groundsure.com)

© Crown copyright and database rights 2018 Ordnance Survey 100035207

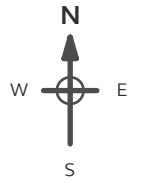
Production date: 03 May 2023

Map legend available at:  
[www.groundsure.com/sites/default/files/groundsure\\_legend.pdf](http://www.groundsure.com/sites/default/files/groundsure_legend.pdf)

**Site Details:**  
 SHELTER 22M FROM COMUS INN, SELBY ROAD 6M FROM A1041, SELBY ROAD, CAMBLESFORTH, YO8 8HR

**Client Ref:** Camblesforth  
**Report Ref:** GSIP-2023-13637-13820\_LS\_3\_1  
**Grid Ref:** 462214, 424510

**Map Name:** National Grid  
**Map date:** 1971-1972  
**Scale:** 1:2,500  
**Printed at:** 1:2,500



Surveyed 1970  
 Revised 1970  
 Edition N/A  
 Copyright 1972  
 Levelled 1966

West Bank

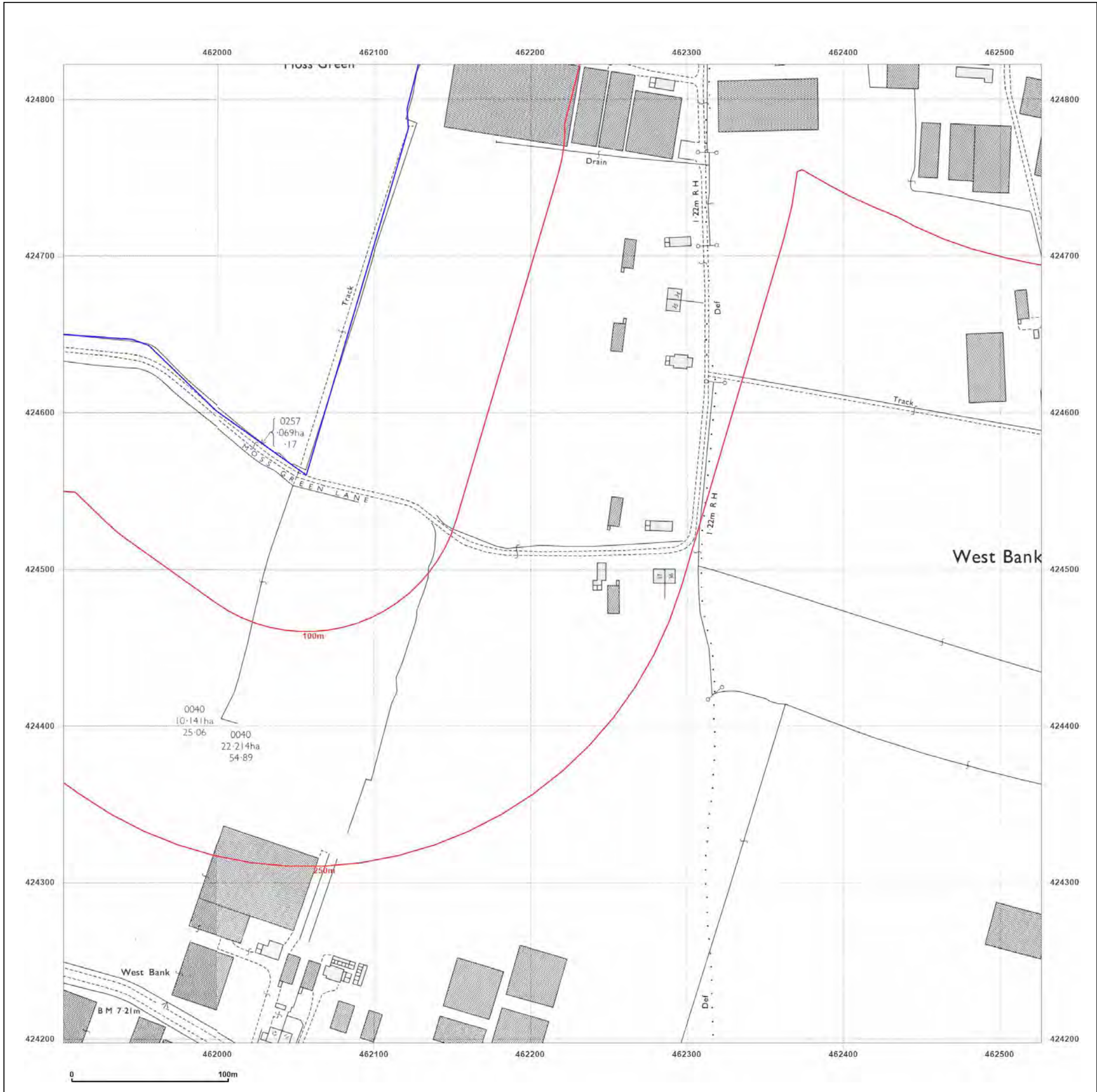
Surveyed 1970  
 Revised 1970  
 Edition N/A  
 Copyright 1971  
 Levelled 1966

**Powered by**  Produced by Groundsure Insights  
 T: 08444 159000  
 E: [info@groundsure.com](mailto:info@groundsure.com)  
 W: [www.groundsure.com](http://www.groundsure.com)

© Crown copyright and database rights 2018 Ordnance Survey 100035207

Production date: 03 May 2023

Map legend available at: [www.groundsure.com/sites/default/files/groundsure\\_legend.pdf](http://www.groundsure.com/sites/default/files/groundsure_legend.pdf)



**Site Details:**

SHELTER 22M FROM COMUS INN, SELBY ROAD 6M FROM A1041, SELBY ROAD, CAMBLESFORTH, YO8 8HR

**Client Ref:** Camblesforth  
**Report Ref:** GSIP-2023-13637-13820\_LS\_3\_1  
**Grid Ref:** 462214, 424510

**Map Name:** National Grid

**Map date:** 1982

**Scale:** 1:2,500

**Printed at:** 1:2,500



Surveyed N/A  
 Revised N/A  
 Edition N/A  
 Copyright N/A  
 Levelled N/A



Produced by  
 Groundsure Insights  
 T: 08444 159000  
 E: [info@groundsure.com](mailto:info@groundsure.com)  
 W: [www.groundsure.com](http://www.groundsure.com)

© Crown copyright and database rights 2018 Ordnance Survey 100035207

Production date: 03 May 2023

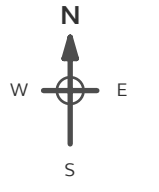
Map legend available at:  
[www.groundsure.com/sites/default/files/groundsure\\_legend.pdf](http://www.groundsure.com/sites/default/files/groundsure_legend.pdf)



**Site Details:**  
 SHELTER 22M FROM COMUS INN, SELBY ROAD 6M FROM A1041, SELBY ROAD, CAMBLESFORTH, YO8 8HR

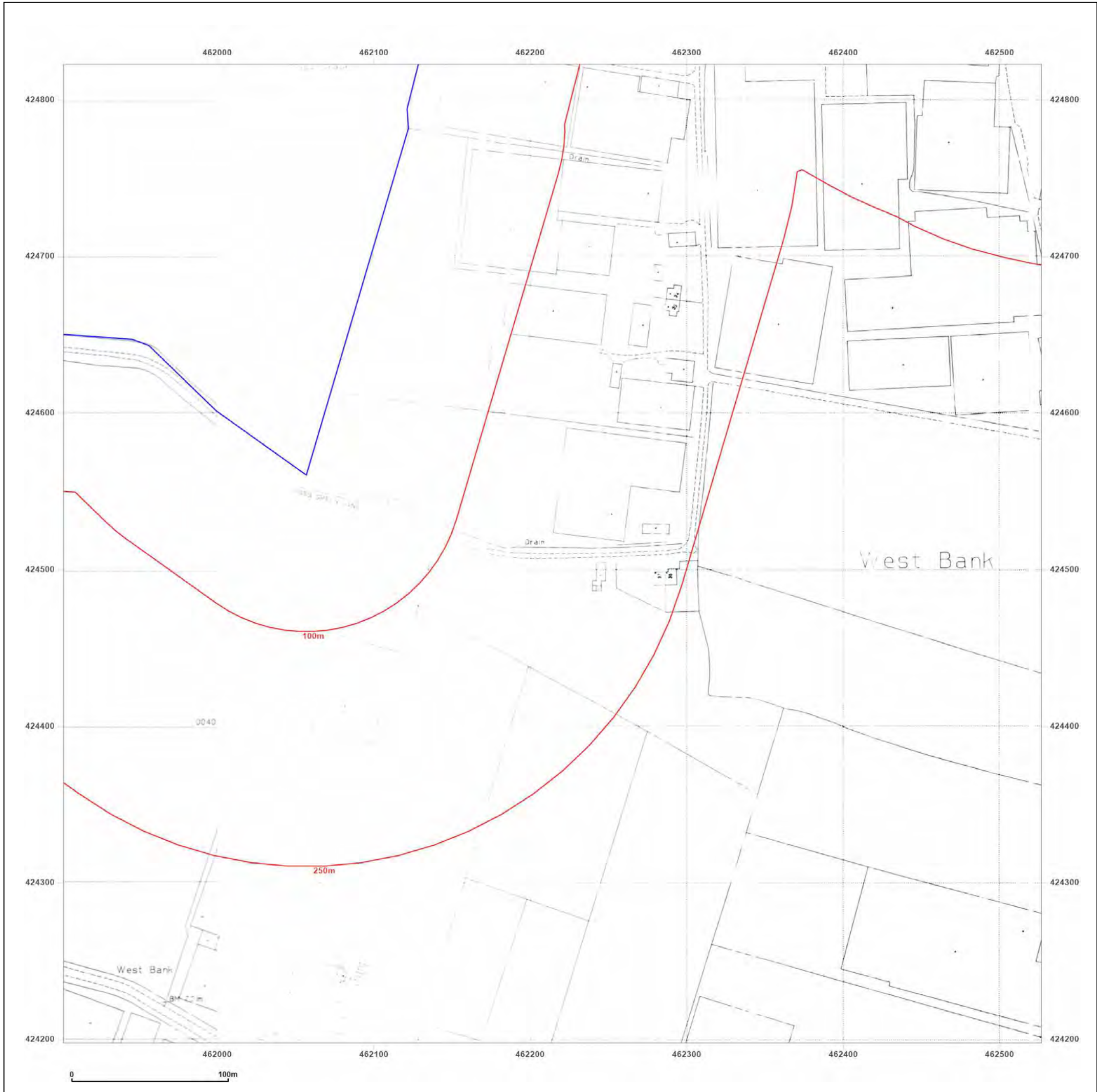
**Client Ref:** Camblesforth  
**Report Ref:** GSIP-2023-13637-13820\_LS\_3\_1  
**Grid Ref:** 462214, 424510

**Map Name:** National Grid  
**Map date:** 1994  
**Scale:** 1:2,500  
**Printed at:** 1:2,500



Surveyed 1994  
 Revised N/A  
 Edition N/A  
 Copyright 1994  
 Levelled N/A

Surveyed 1994  
 Revised N/A  
 Edition N/A  
 Copyright 1994  
 Levelled N/A



Produced by  
 Groundsure Insights  
 T: 08444 159000  
 E: [info@groundsure.com](mailto:info@groundsure.com)  
 W: [www.groundsure.com](http://www.groundsure.com)

© Crown copyright and database rights 2018 Ordnance Survey 100035207

Production date: 03 May 2023

Map legend available at:  
[www.groundsure.com/sites/default/files/groundsure\\_legend.pdf](http://www.groundsure.com/sites/default/files/groundsure_legend.pdf)



**Site Details:**

SHELTER 22M FROM COMUS  
INN, SELBY ROAD 6M FROM  
A1041, SELBY ROAD,  
CAMBLESFORTH, YO8 8HR


**Client Ref:** Camblesforth  
**Report Ref:** GSIP-2023-13637-13820\_LS\_3\_2  
**Grid Ref:** 462214, 425135

**Map Name:** County Series

**Map date:** 1890

**Scale:** 1:2,500

**Printed at:** 1:2,500



Surveyed 1890  
Revised 1890  
Edition N/A  
Copyright N/A  
Levelled N/A

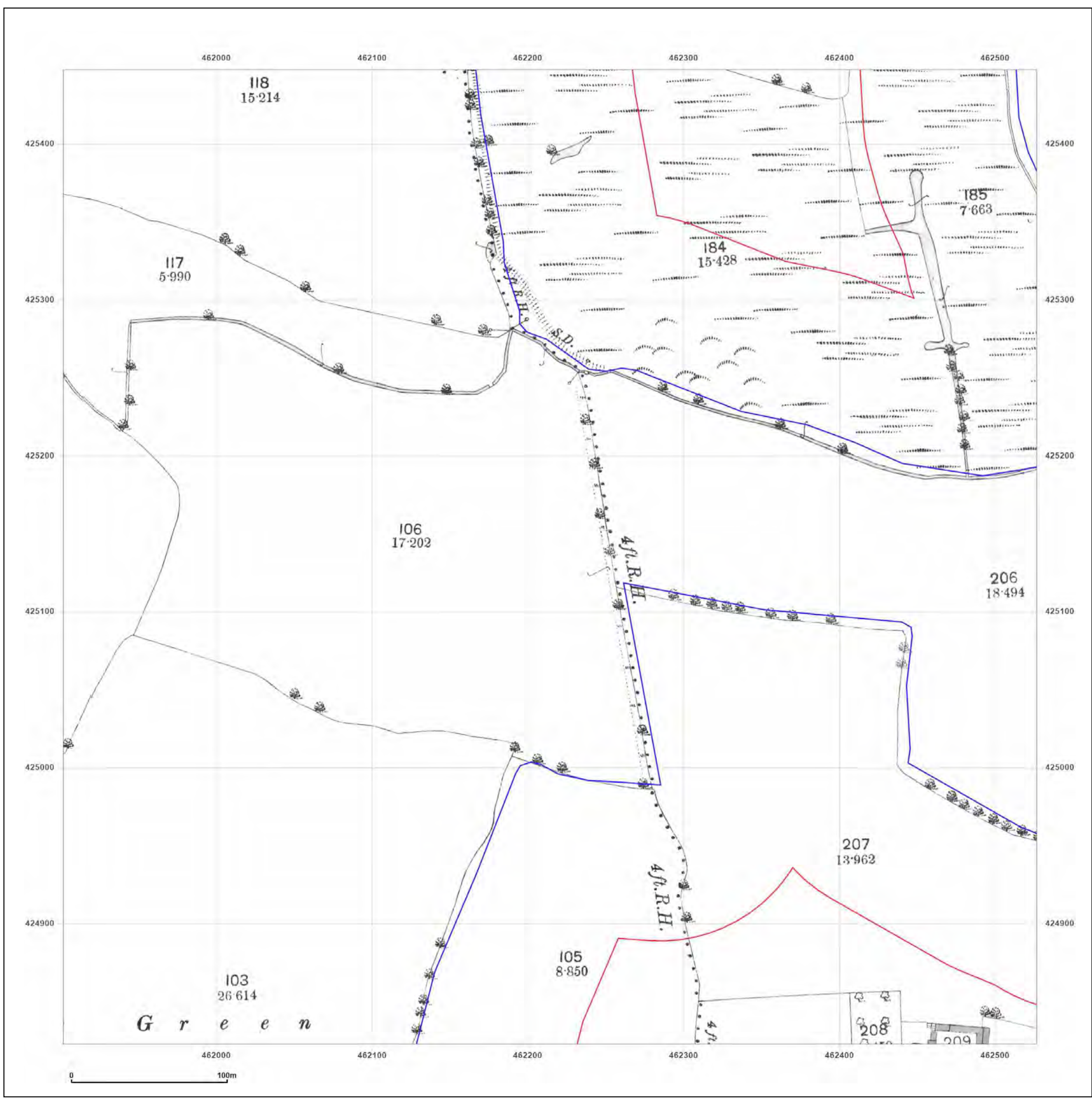


Produced by  
Groundsure Insights  
T: 08444 159000  
E: [info@groundsure.com](mailto:info@groundsure.com)  
W: [www.groundsure.com](http://www.groundsure.com)

© Crown copyright and database rights 2018 Ordnance Survey 100035207

Production date: 03 May 2023

Map legend available at:  
[www.groundsure.com/sites/default/files/groundsure\\_legend.pdf](http://www.groundsure.com/sites/default/files/groundsure_legend.pdf)



**Site Details:**

SHELTER 22M FROM COMUS  
INN, SELBY ROAD 6M FROM  
A1041, SELBY ROAD,  
CAMBLESFORTH, YO8 8HR

**Client Ref:** Camblesforth  
**Report Ref:** GSIP-2023-13637-13820\_LS\_3\_2  
**Grid Ref:** 462214, 425135

**Map Name:** County Series

**Map date:** 1907

**Scale:** 1:2,500

**Printed at:** 1:2,500



Surveyed 1907  
Revised 1907  
Edition N/A  
Copyright N/A  
Levelled N/A

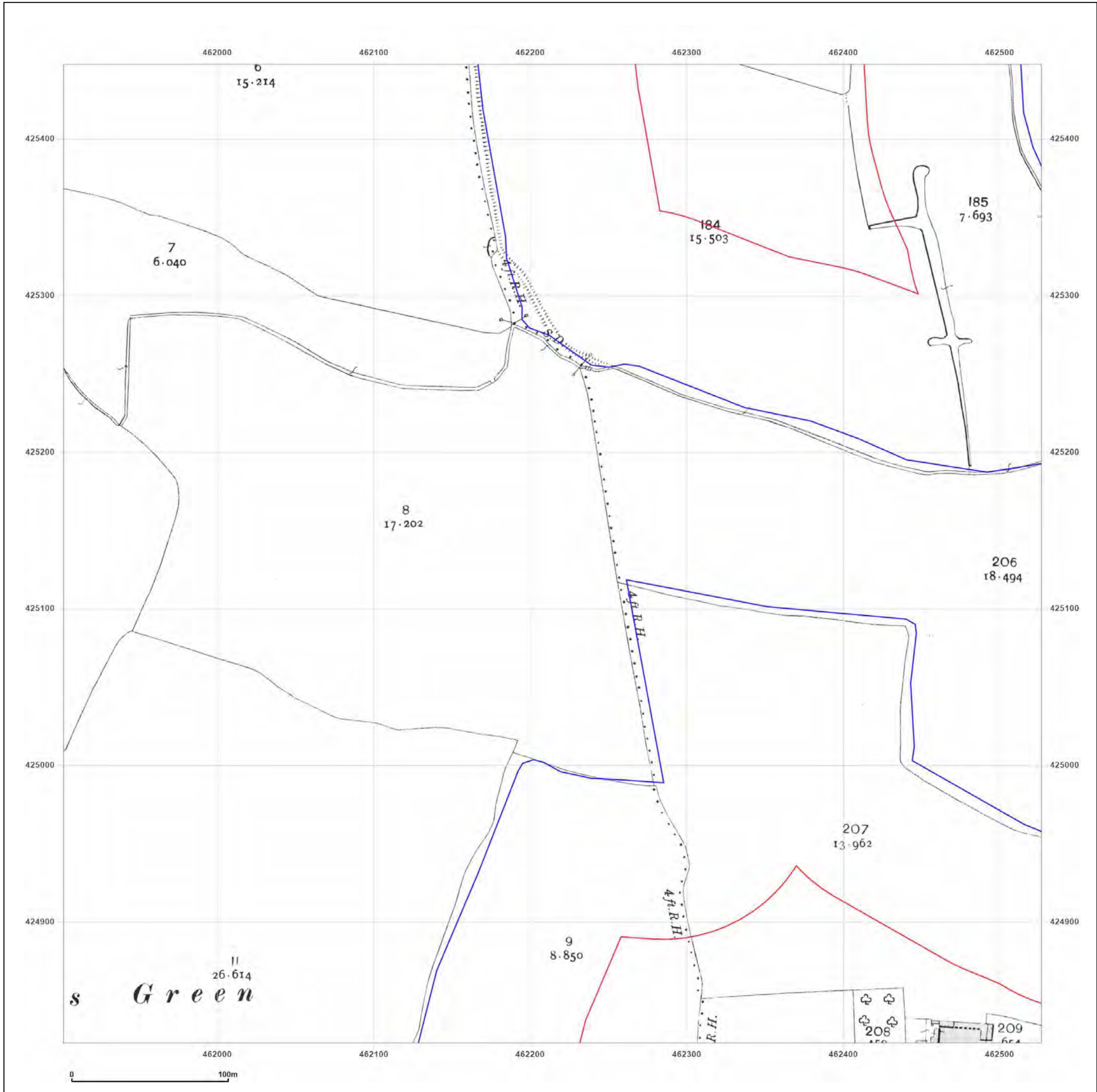


Produced by  
Groundsure Insights  
T: 08444 159000  
E: [info@groundsure.com](mailto:info@groundsure.com)  
W: [www.groundsure.com](http://www.groundsure.com)

© Crown copyright and database rights 2018 Ordnance Survey 100035207

Production date: 03 May 2023

Map legend available at:  
[www.groundsure.com/sites/default/files/groundsure\\_legend.pdf](http://www.groundsure.com/sites/default/files/groundsure_legend.pdf)



**Site Details:**

SHELTER 22M FROM COMUS  
INN, SELBY ROAD 6M FROM  
A1041, SELBY ROAD,  
CAMBLESFORTH, YO8 8HR

**Client Ref:** Camblesforth  
**Report Ref:** GSIP-2023-13637-13820\_LS\_3\_2  
**Grid Ref:** 462214, 425135

**Map Name:** National Grid

**Map date:** 1966-1971


**Scale:** 1:2,500

**Printed at:** 1:2,500



Surveyed 1970  
Revised 1970  
Edition N/A  
Copyright 1971  
Levelled 1966

Surveyed 1970  
Revised 1970  
Edition N/A  
Copyright 1971  
Levelled 1966



Surveyed N/A  
Revised N/A  
Edition N/A  
Copyright N/A  
Levelled 1966



Produced by  
Groundsure Insights  
T: 08444 159000  
E: [info@groundsure.com](mailto:info@groundsure.com)  
W: [www.groundsure.com](http://www.groundsure.com)

© Crown copyright and database rights 2018 Ordnance Survey 100035207

Production date: 03 May 2023

Map legend available at:  
[www.groundsure.com/sites/default/files/groundsure\\_legend.pdf](http://www.groundsure.com/sites/default/files/groundsure_legend.pdf)



**Site Details:**

SHELTER 22M FROM COMUS  
INN, SELBY ROAD 6M FROM  
A1041, SELBY ROAD,  
CAMBLESFORTH, YO8 8HR

**Client Ref:** Camblesforth  
**Report Ref:** GSIP-2023-13637-13820\_LS\_3\_2  
**Grid Ref:** 462214, 425135

**Map Name:** National Grid


**Map date:** 1971-1972

**Scale:** 1:2,500

**Printed at:** 1:2,500



Surveyed N/A  
Revised N/A  
Edition N/A  
Copyright N/A  
Levelled N/A



Surveyed 1970  
Revised 1970  
Edition N/A  
Copyright 1972  
Levelled 1966

Surveyed 1970  
Revised 1970  
Edition N/A  
Copyright 1971  
Levelled 1966




Produced by  
Groundsure Insights  
T: 08444 159000  
E: [info@groundsure.com](mailto:info@groundsure.com)  
W: [www.groundsure.com](http://www.groundsure.com)

© Crown copyright and database rights 2018 Ordnance Survey 100035207

Production date: 03 May 2023

Map legend available at:  
[www.groundsure.com/sites/default/files/groundsure\\_legend.pdf](http://www.groundsure.com/sites/default/files/groundsure_legend.pdf)



**Site Details:**

SHELTER 22M FROM COMUS  
INN, SELBY ROAD 6M FROM  
A1041, SELBY ROAD,  
CAMBLESFORTH, YO8 8HR

**Client Ref:** Camblesforth  
**Report Ref:** GSIP-2023-13637-13820\_LS\_3\_2  
**Grid Ref:** 462214, 425135

**Map Name:** National Grid

**Map date:** 1982-1987

**Scale:** 1:2,500

**Printed at:** 1:2,500



Surveyed 1986  
Revised 1986  
Edition N/A  
Copyright 1987  
Levelled 1966



Surveyed N/A  
Revised N/A  
Edition N/A  
Copyright N/A  
Levelled N/A



Produced by  
Groundsure Insights  
T: 08444 159000  
E: [info@groundsure.com](mailto:info@groundsure.com)  
W: [www.groundsure.com](http://www.groundsure.com)

© Crown copyright and database rights 2018 Ordnance Survey 100035207

Production date: 03 May 2023

Map legend available at:  
[www.groundsure.com/sites/default/files/groundsure\\_legend.pdf](http://www.groundsure.com/sites/default/files/groundsure_legend.pdf)



**Site Details:**

SHELTER 22M FROM COMUS  
INN, SELBY ROAD 6M FROM  
A1041, SELBY ROAD,  
CAMBLESFORTH, YO8 8HR

**Client Ref:** Camblesforth  
**Report Ref:** GSIP-2023-13637-13820\_LS\_3\_2  
**Grid Ref:** 462214, 425135

**Map Name:** National Grid


**Map date:** 1994

**Scale:** 1:2,500

**Printed at:** 1:2,500



Surveyed 1994  
Revised N/A  
Edition N/A  
Copyright 1994  
Levelled N/A



Surveyed 1994  
Revised N/A  
Edition N/A  
Copyright 1994  
Levelled N/A




Produced by  
Groundsure Insights  
T: 08444 159000  
E: [info@groundsure.com](mailto:info@groundsure.com)  
W: [www.groundsure.com](http://www.groundsure.com)

© Crown copyright and database rights 2018 Ordnance Survey 100035207

Production date: 03 May 2023

Map legend available at:  
[www.groundsure.com/sites/default/files/groundsure\\_legend.pdf](http://www.groundsure.com/sites/default/files/groundsure_legend.pdf)



**Site Details:**

SHELTER 22M FROM COMUS INN, SELBY ROAD 6M FROM A1041, SELBY ROAD, CAMBLESFORTH, YO8 8HR

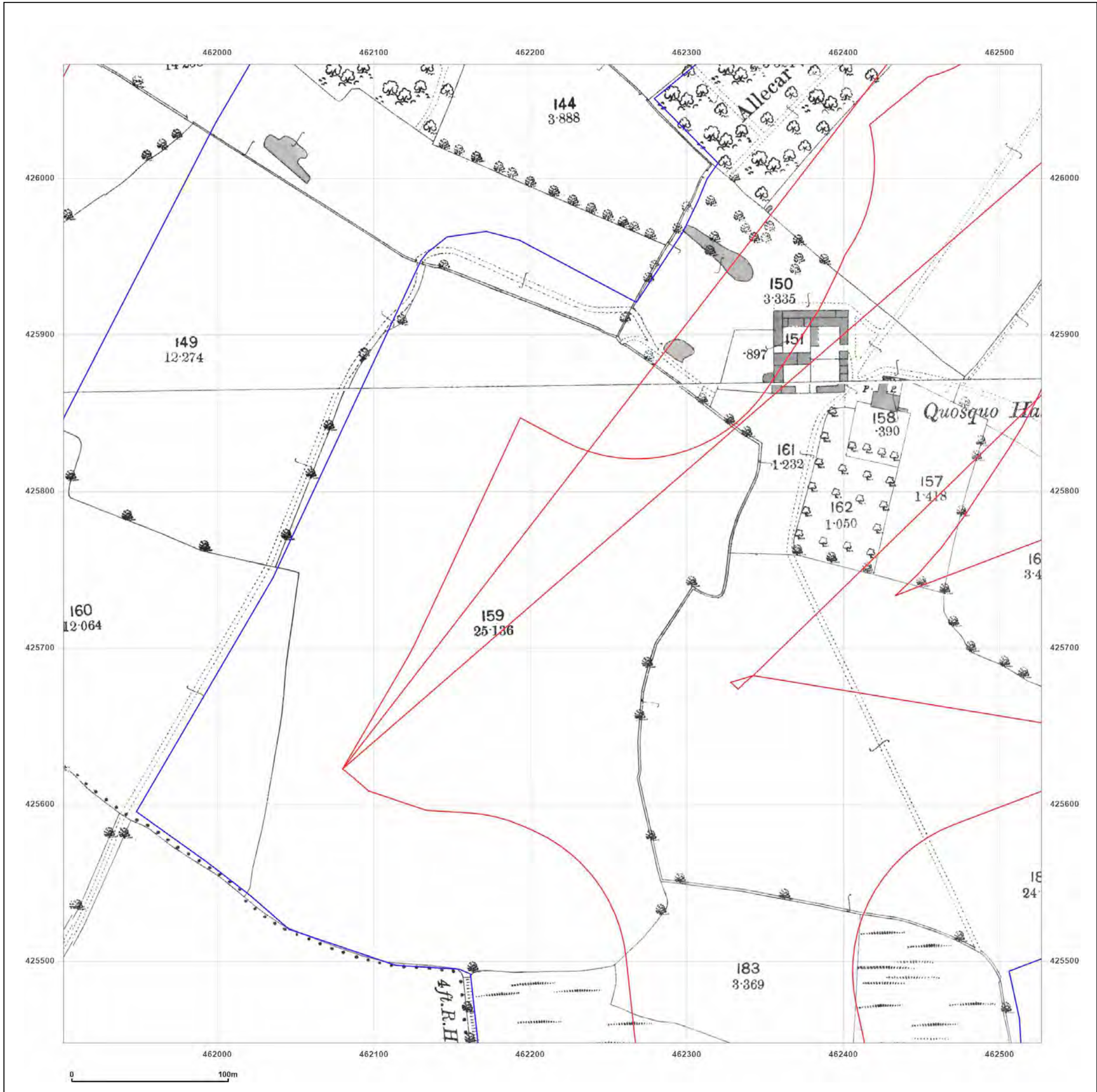
**Client Ref:** Camblesforth  
**Report Ref:** GSIP-2023-13637-13820\_LS\_3\_3  
**Grid Ref:** 462214, 425760

**Map Name:** County Series


**Map date:** 1890

**Scale:** 1:2,500

**Printed at:** 1:2,500



Surveyed 1890  
 Revised 1890  
 Edition N/A  
 Copyright N/A  
 Levelled N/A



Surveyed 1890  
 Revised 1890  
 Edition N/A  
 Copyright N/A  
 Levelled N/A



Produced by  
 Groundsure Insights  
 T: 08444 159000  
 E: [info@groundsure.com](mailto:info@groundsure.com)  
 W: [www.groundsure.com](http://www.groundsure.com)

© Crown copyright and database rights 2018 Ordnance Survey 100035207

Production date: 03 May 2023

Map legend available at:  
[www.groundsure.com/sites/default/files/groundsure\\_legend.pdf](http://www.groundsure.com/sites/default/files/groundsure_legend.pdf)

**Site Details:**

SHELTER 22M FROM COMUS  
INN, SELBY ROAD 6M FROM  
A1041, SELBY ROAD,  
CAMBLESFORTH, YO8 8HR

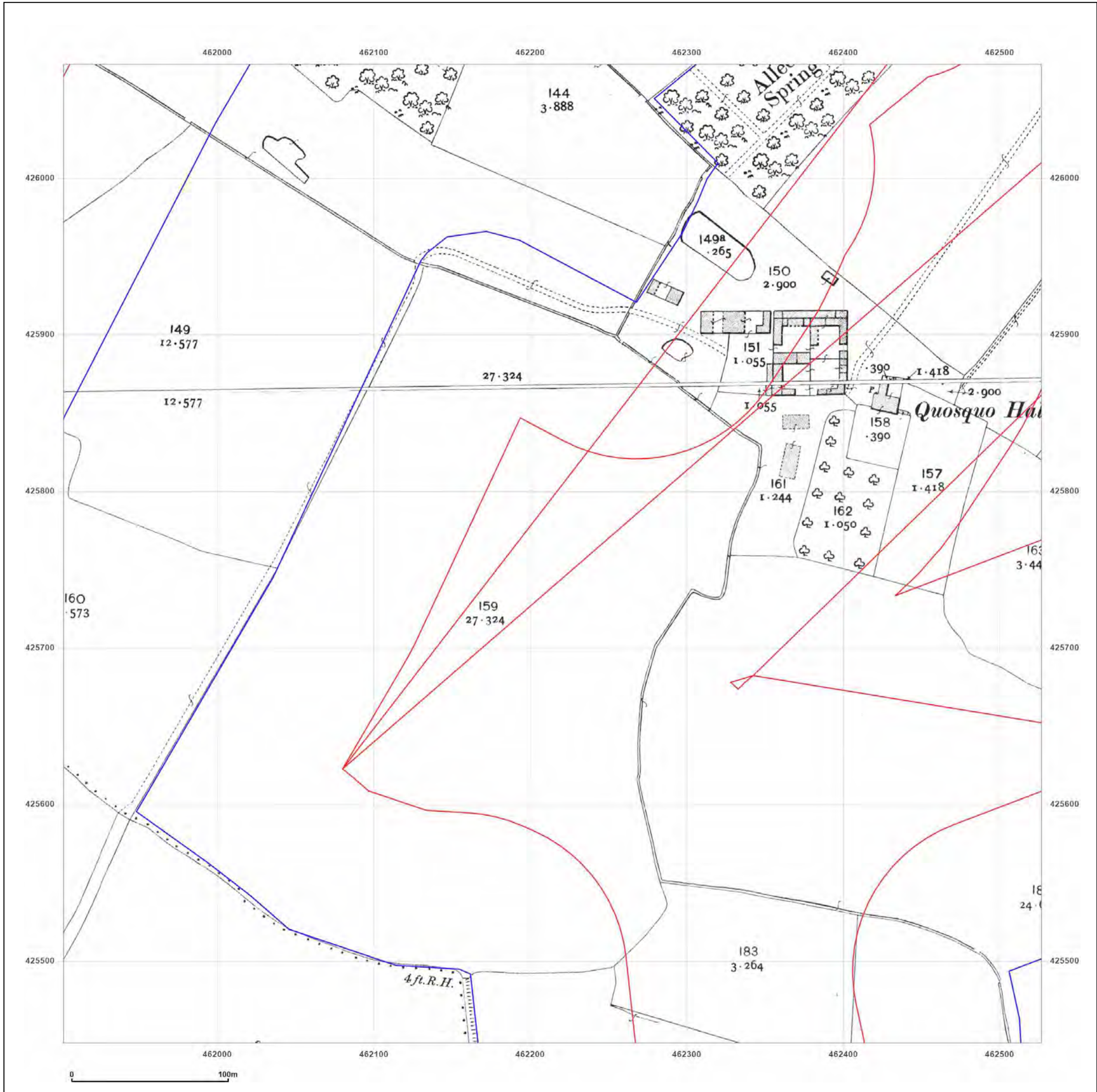
**Client Ref:** Camblesforth  
**Report Ref:** GSIP-2023-13637-13820\_LS\_3\_3  
**Grid Ref:** 462214, 425760

**Map Name:** County Series


**Map date:** 1907

**Scale:** 1:2,500

**Printed at:** 1:2,500



Surveyed 1907  
Revised 1907  
Edition N/A  
Copyright N/A  
Levelled N/A



Surveyed 1907  
Revised 1907  
Edition N/A  
Copyright N/A  
Levelled N/A



Produced by  
Groundsure Insights  
T: 08444 159000  
E: [info@groundsure.com](mailto:info@groundsure.com)  
W: [www.groundsure.com](http://www.groundsure.com)

© Crown copyright and database rights 2018 Ordnance Survey 100035207

Production date: 03 May 2023

Map legend available at:  
[www.groundsure.com/sites/default/files/groundsure\\_legend.pdf](http://www.groundsure.com/sites/default/files/groundsure_legend.pdf)



**Site Details:**

SHELTER 22M FROM COMUS INN, SELBY ROAD 6M FROM A1041, SELBY ROAD, CAMBLESFORTH, YO8 8HR

**Client Ref:** Camblesforth  
**Report Ref:** GSIP-2023-13637-13820\_LS\_3\_3  
**Grid Ref:** 462214, 425760

**Map Name:** National Grid

**Map date:** 1971

**Scale:** 1:2,500

**Printed at:** 1:2,500



Surveyed 1970  
 Revised 1970  
 Edition N/A  
 Copyright 1971  
 Levelled 1966

Surveyed 1970  
 Revised 1970  
 Edition N/A  
 Copyright 1971  
 Levelled 1966

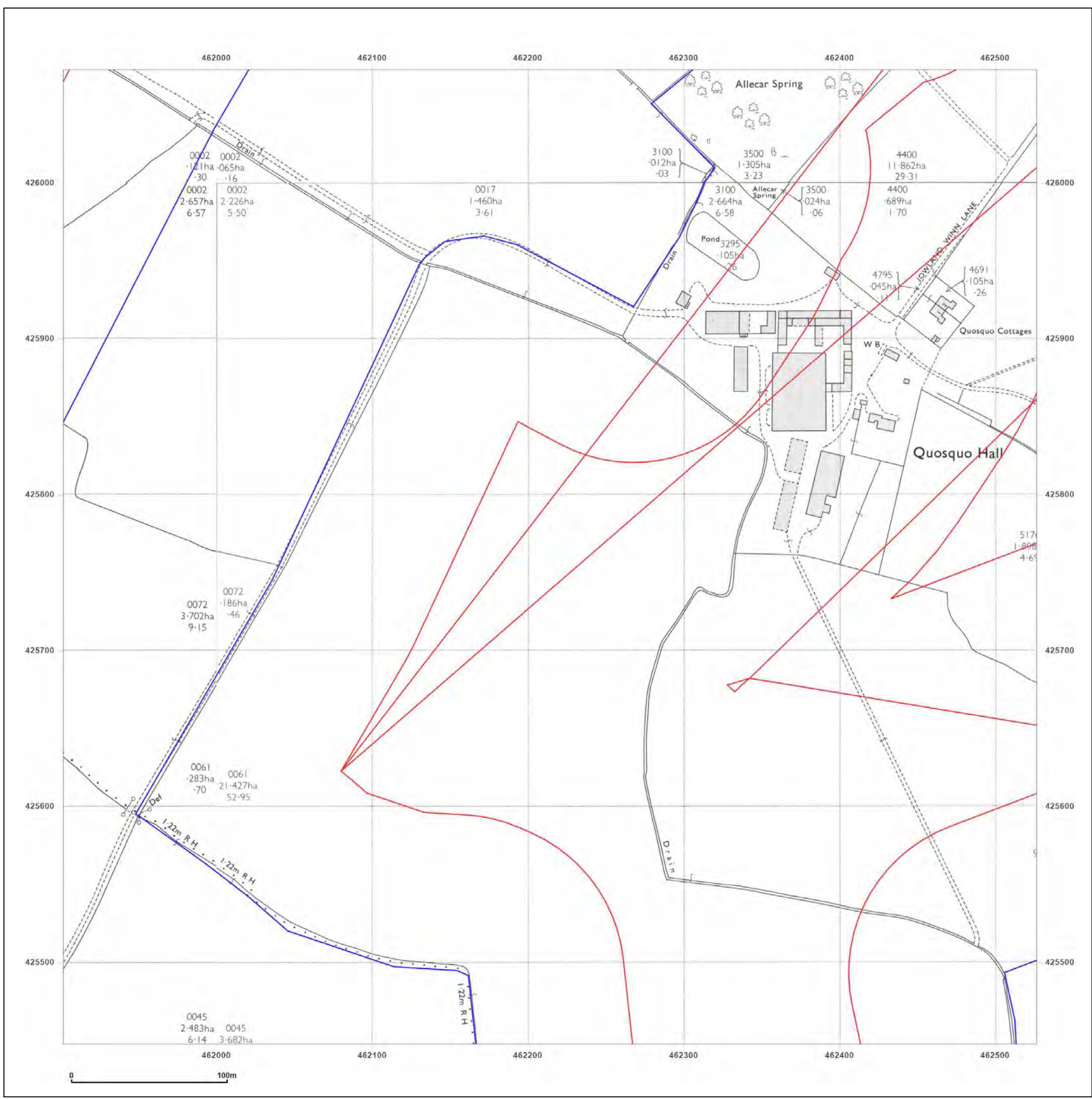


Produced by  
 Groundsure Insights  
 T: 08444 159000  
 E: [info@groundsure.com](mailto:info@groundsure.com)  
 W: [www.groundsure.com](http://www.groundsure.com)

© Crown copyright and database rights 2018 Ordnance Survey 100035207

Production date: 03 May 2023

Map legend available at:  
[www.groundsure.com/sites/default/files/groundsure\\_legend.pdf](http://www.groundsure.com/sites/default/files/groundsure_legend.pdf)

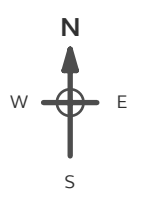


**Site Details:**

SHELTER 22M FROM COMUS INN, SELBY ROAD 6M FROM A1041, SELBY ROAD, CAMBLESFORTH, YO8 8HR

**Client Ref:** Camblesforth  
**Report Ref:** GSIP-2023-13637-13820\_LS\_3\_3  
**Grid Ref:** 462214, 425760

**Map Name:** National Grid  
**Map date:** 1994  
**Scale:** 1:2,500  
**Printed at:** 1:2,500



Surveyed 1994 Revised N/A Edition N/A Copyright 1994 Levelled N/A	Surveyed 1994 Revised N/A Edition N/A Copyright 1994 Levelled N/A
Surveyed 1994 Revised N/A Edition N/A Copyright 1994 Levelled N/A	Surveyed 1994 Revised N/A Edition N/A Copyright 1994 Levelled N/A

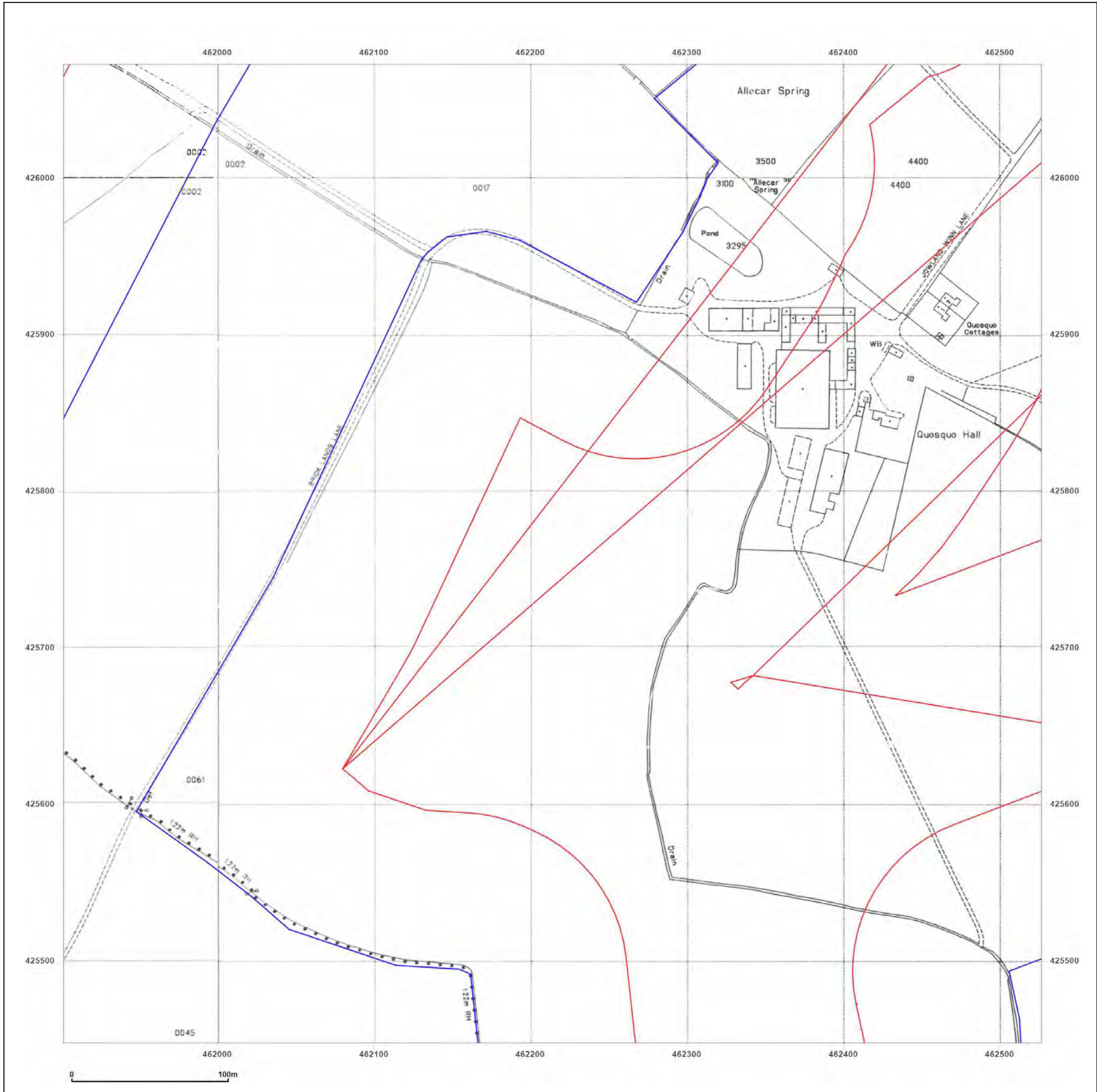


Produced by Groundsure Insights  
 T: 08444 159000  
 E: [info@groundsure.com](mailto:info@groundsure.com)  
 W: [www.groundsure.com](http://www.groundsure.com)

© Crown copyright and database rights 2018 Ordnance Survey 100035207

Production date: 03 May 2023

Map legend available at: [www.groundsure.com/sites/default/files/groundsure\\_legend.pdf](http://www.groundsure.com/sites/default/files/groundsure_legend.pdf)



**Site Details:**

SHELTER 22M FROM COMUS INN, SELBY ROAD 6M FROM A1041, SELBY ROAD, CAMBLESFORTH, YO8 8HR

**Client Ref:** Camblesforth  
**Report Ref:** GSIP-2023-13637-13820\_LS\_3\_4  
**Grid Ref:** 462214, 426385

**Map Name:** County Series

**Map date:** 1890

**Scale:** 1:2,500

**Printed at:** 1:2,500



Surveyed 1890  
 Revised 1890  
 Edition N/A  
 Copyright N/A  
 Levelled N/A

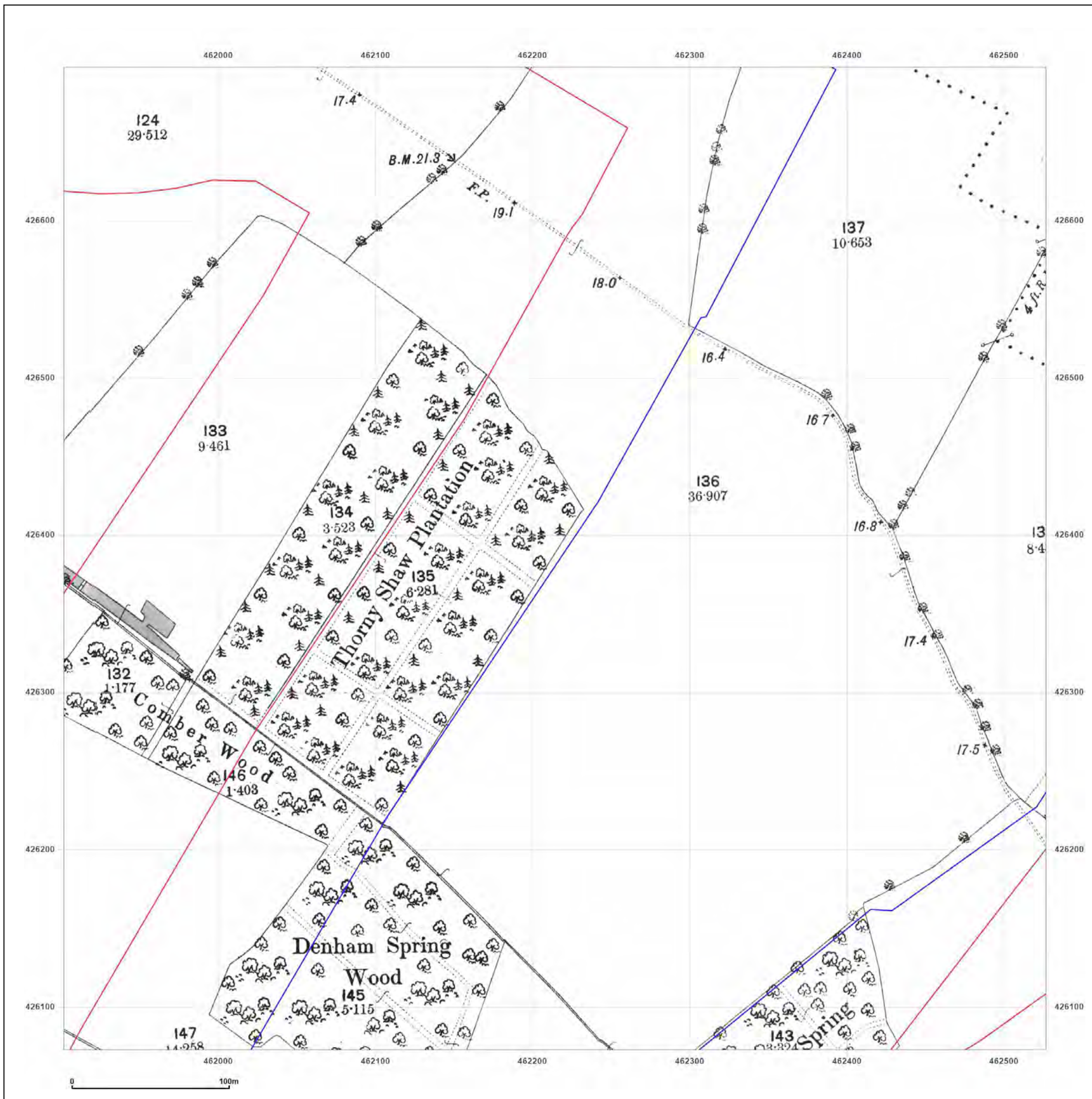


Produced by  
 Groundsure Insights  
 T: 08444 159000  
 E: [info@groundsure.com](mailto:info@groundsure.com)  
 W: [www.groundsure.com](http://www.groundsure.com)

© Crown copyright and database rights 2018 Ordnance Survey 100035207

Production date: 03 May 2023

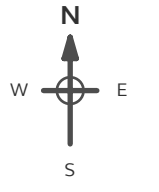
Map legend available at:  
[www.groundsure.com/sites/default/files/groundsure\\_legend.pdf](http://www.groundsure.com/sites/default/files/groundsure_legend.pdf)



**Site Details:**  
 SHELTER 22M FROM COMUS INN, SELBY ROAD 6M FROM A1041, SELBY ROAD, CAMBLESFORTH, YO8 8HR

**Client Ref:** Camblesforth  
**Report Ref:** GSIP-2023-13637-13820\_LS\_3\_4  
**Grid Ref:** 462214, 426385

**Map Name:** County Series  
**Map date:** 1907  
**Scale:** 1:2,500  
**Printed at:** 1:2,500



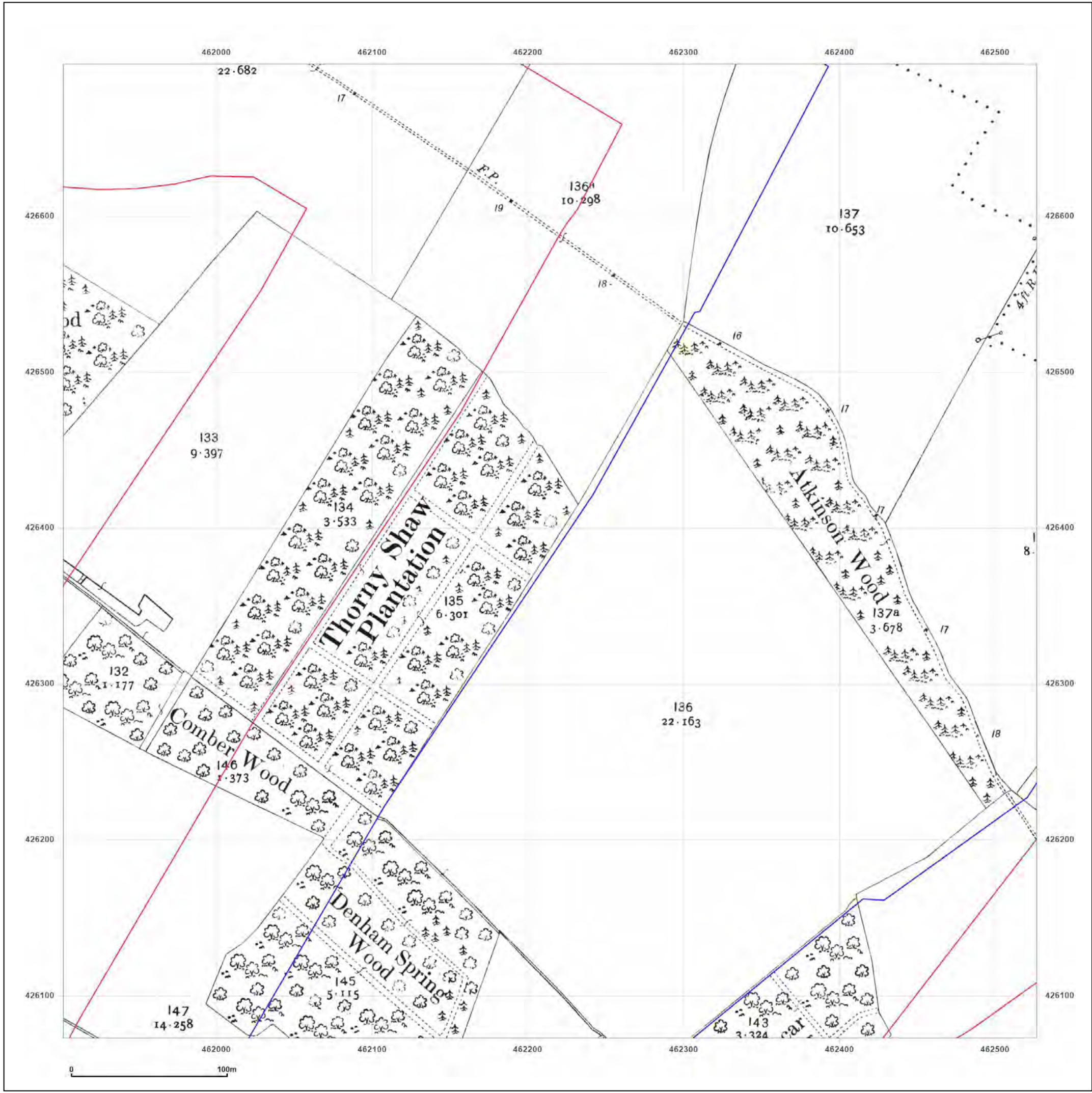
Surveyed 1907  
 Revised 1907  
 Edition N/A  
 Copyright N/A  
 Levelled N/A

Powered by  Produced by Groundsure Insights  
 T: 08444 159000  
 E: [info@groundsure.com](mailto:info@groundsure.com)  
 W: [www.groundsure.com](http://www.groundsure.com)

© Crown copyright and database rights 2018 Ordnance Survey 100035207

Production date: 03 May 2023

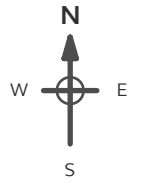
Map legend available at: [www.groundsure.com/sites/default/files/groundsure\\_legend.pdf](http://www.groundsure.com/sites/default/files/groundsure_legend.pdf)



**Site Details:**  
 SHELTER 22M FROM COMUS INN, SELBY ROAD 6M FROM A1041, SELBY ROAD, CAMBLESFORTH, YO8 8HR

**Client Ref:** Camblesforth  
**Report Ref:** GSIP-2023-13637-13820\_LS\_3\_4  
**Grid Ref:** 462214, 426385

**Map Name:** National Grid  
**Map date:** 1971  
**Scale:** 1:2,500  
**Printed at:** 1:2,500



Surveyed 1970  
 Revised 1970  
 Edition N/A  
 Copyright 1971  
 Levelled 1966

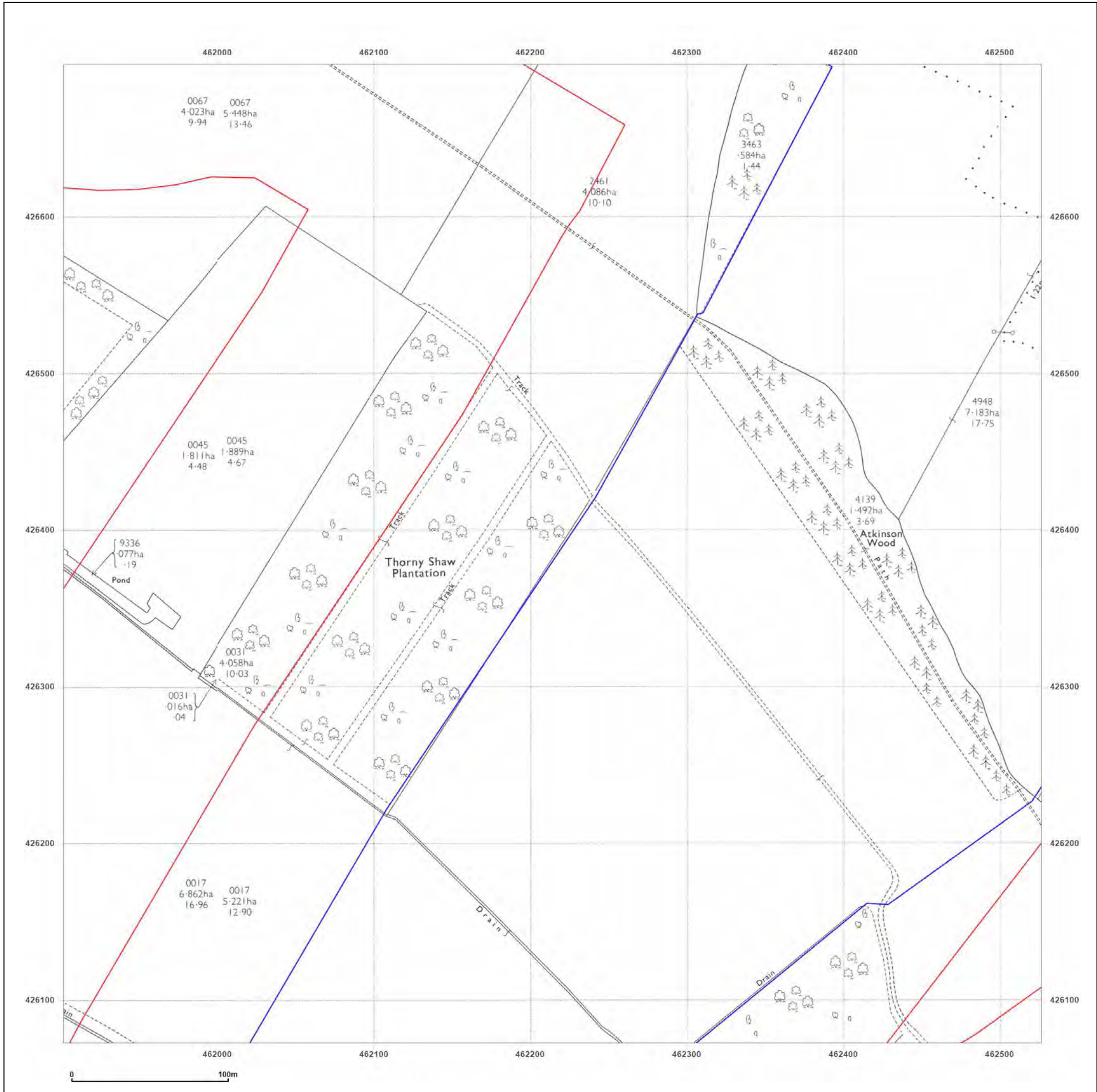


Produced by  
 Groundsure Insights  
 T: 08444 159000  
 E: [info@groundsure.com](mailto:info@groundsure.com)  
 W: [www.groundsure.com](http://www.groundsure.com)

© Crown copyright and database rights 2018 Ordnance Survey 100035207

Production date: 03 May 2023

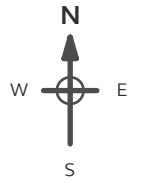
Map legend available at:  
[www.groundsure.com/sites/default/files/groundsure\\_legend.pdf](http://www.groundsure.com/sites/default/files/groundsure_legend.pdf)



**Site Details:**  
 SHELTER 22M FROM COMUS INN, SELBY ROAD 6M FROM A1041, SELBY ROAD, CAMBLESFORTH, YO8 8HR

**Client Ref:** Camblesforth  
**Report Ref:** GSIP-2023-13637-13820\_LS\_3\_4  
**Grid Ref:** 462214, 426385

**Map Name:** National Grid  
**Map date:** 1990-1994  
**Scale:** 1:2,500  
**Printed at:** 1:2,500



Surveyed 1990 Revised 1990 Edition N/A Copyright 1990 Levelled N/A	Surveyed 1994 Revised N/A Edition N/A Copyright 1994 Levelled N/A
--	---

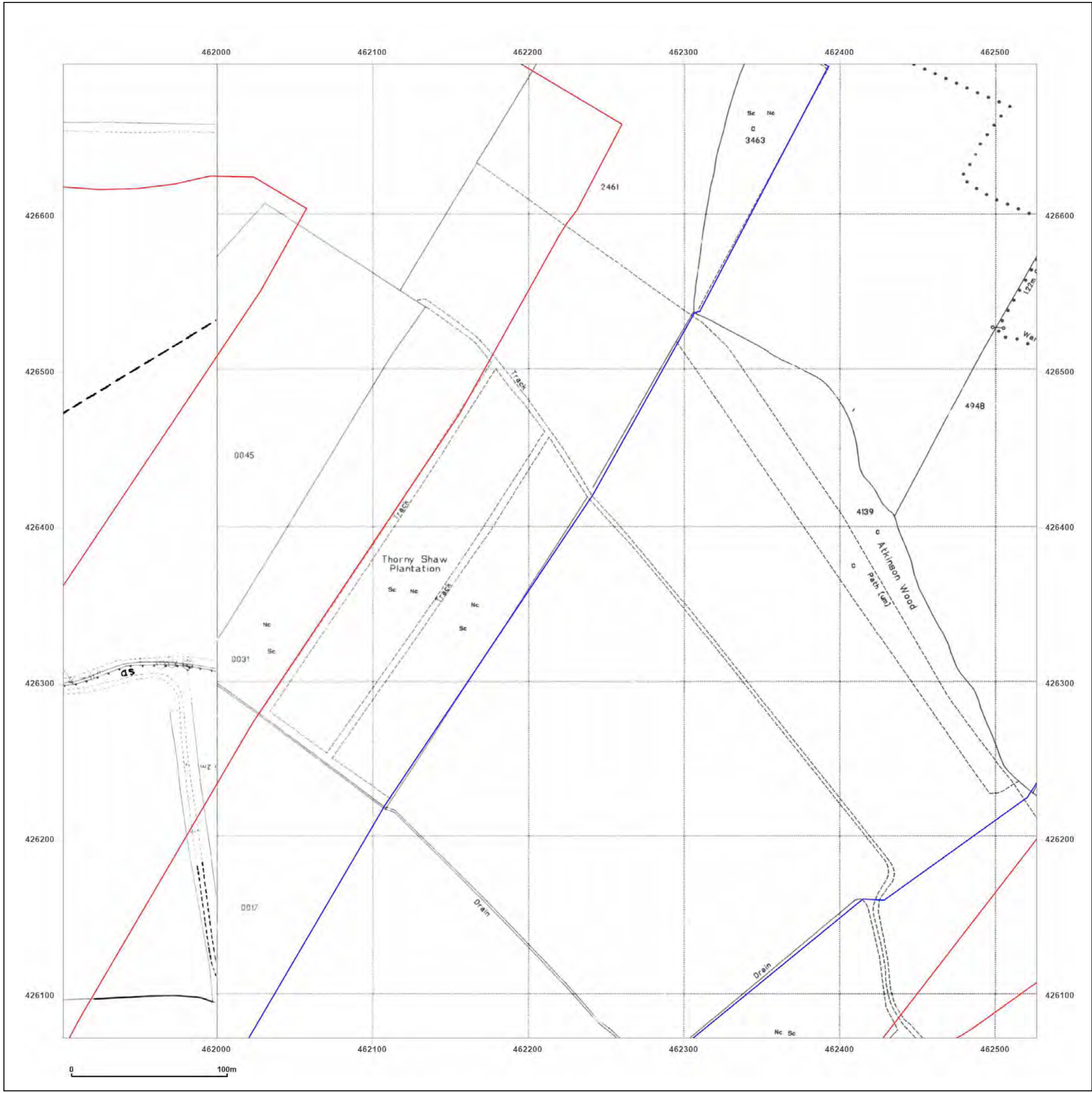


Produced by  
 Groundsure Insights  
 T: 08444 159000  
 E: [info@groundsure.com](mailto:info@groundsure.com)  
 W: [www.groundsure.com](http://www.groundsure.com)

© Crown copyright and database rights 2018 Ordnance Survey 100035207

Production date: 03 May 2023

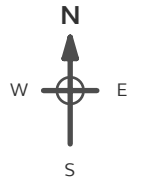
Map legend available at:  
[www.groundsure.com/sites/default/files/groundsure\\_legend.pdf](http://www.groundsure.com/sites/default/files/groundsure_legend.pdf)



**Site Details:**  
 SHELTER 22M FROM COMUS INN, SELBY ROAD 6M FROM A1041, SELBY ROAD, CAMBLESFORTH, YO8 8HR

**Client Ref:** Camblesforth  
**Report Ref:** GSIP-2023-13637-13820\_LS\_3\_5  
**Grid Ref:** 462214, 427010

**Map Name:** County Series  
**Map date:** 1890  
**Scale:** 1:2,500  
**Printed at:** 1:2,500



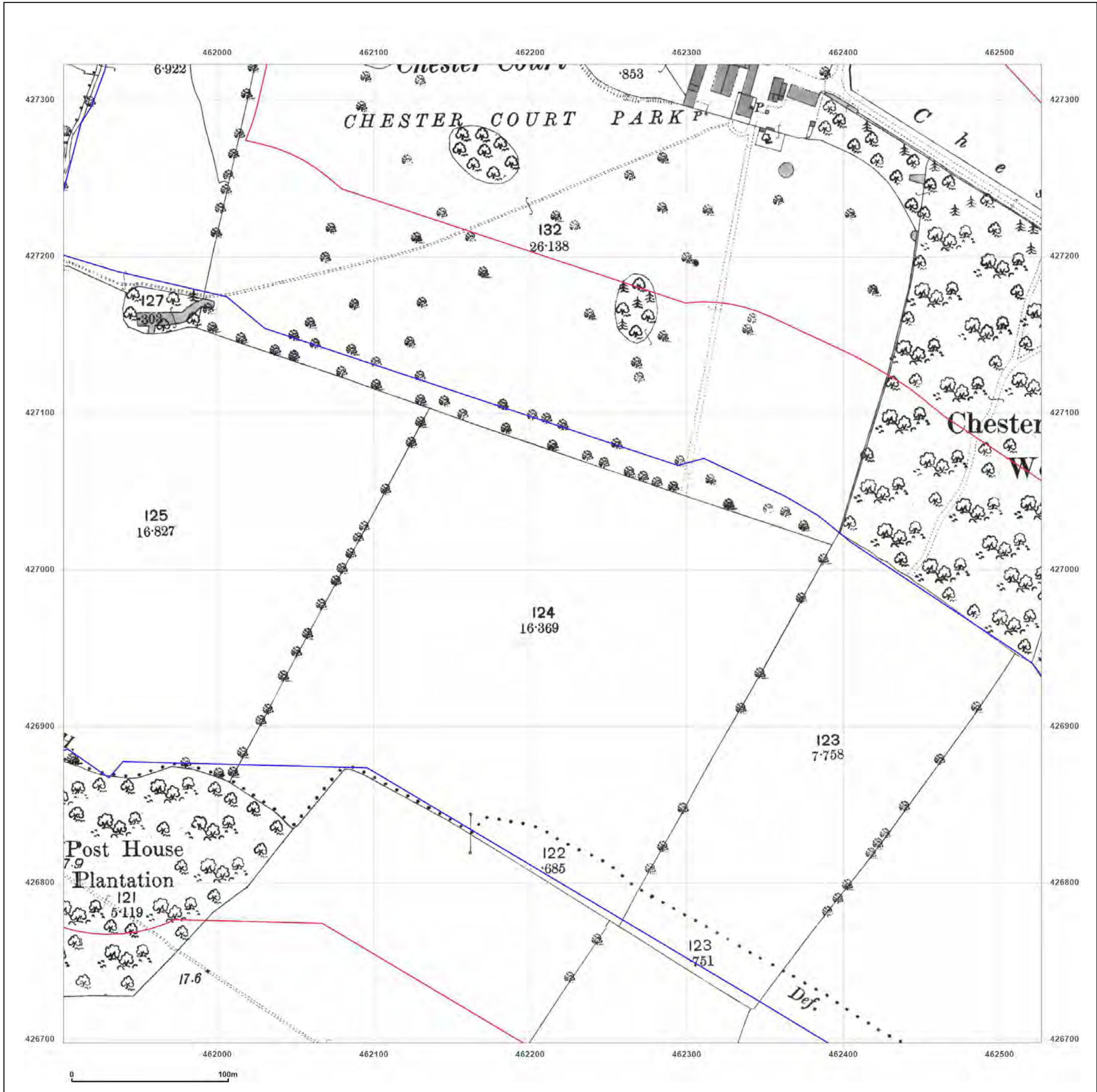
Surveyed 1890  
 Revised 1890  
 Edition N/A  
 Copyright N/A  
 Levelled N/A

**Powered by**  Produced by Groundsure Insights  
 T: 08444 159000  
 E: [info@groundsure.com](mailto:info@groundsure.com)  
 W: [www.groundsure.com](http://www.groundsure.com)

© Crown copyright and database rights 2018 Ordnance Survey 100035207

Production date: 03 May 2023

Map legend available at: [www.groundsure.com/sites/default/files/groundsure\\_legend.pdf](http://www.groundsure.com/sites/default/files/groundsure_legend.pdf)



**Site Details:**

SHELTER 22M FROM COMUS INN, SELBY ROAD 6M FROM A1041, SELBY ROAD, CAMBLESFORTH, YO8 8HR

**Client Ref:** Camblesforth  
**Report Ref:** GSIP-2023-13637-13820\_LS\_3\_5  
**Grid Ref:** 462214, 427010

**Map Name:** County Series

**Map date:** 1907

**Scale:** 1:2,500

**Printed at:** 1:2,500



Surveyed 1907  
 Revised 1907  
 Edition N/A  
 Copyright N/A  
 Levelled N/A

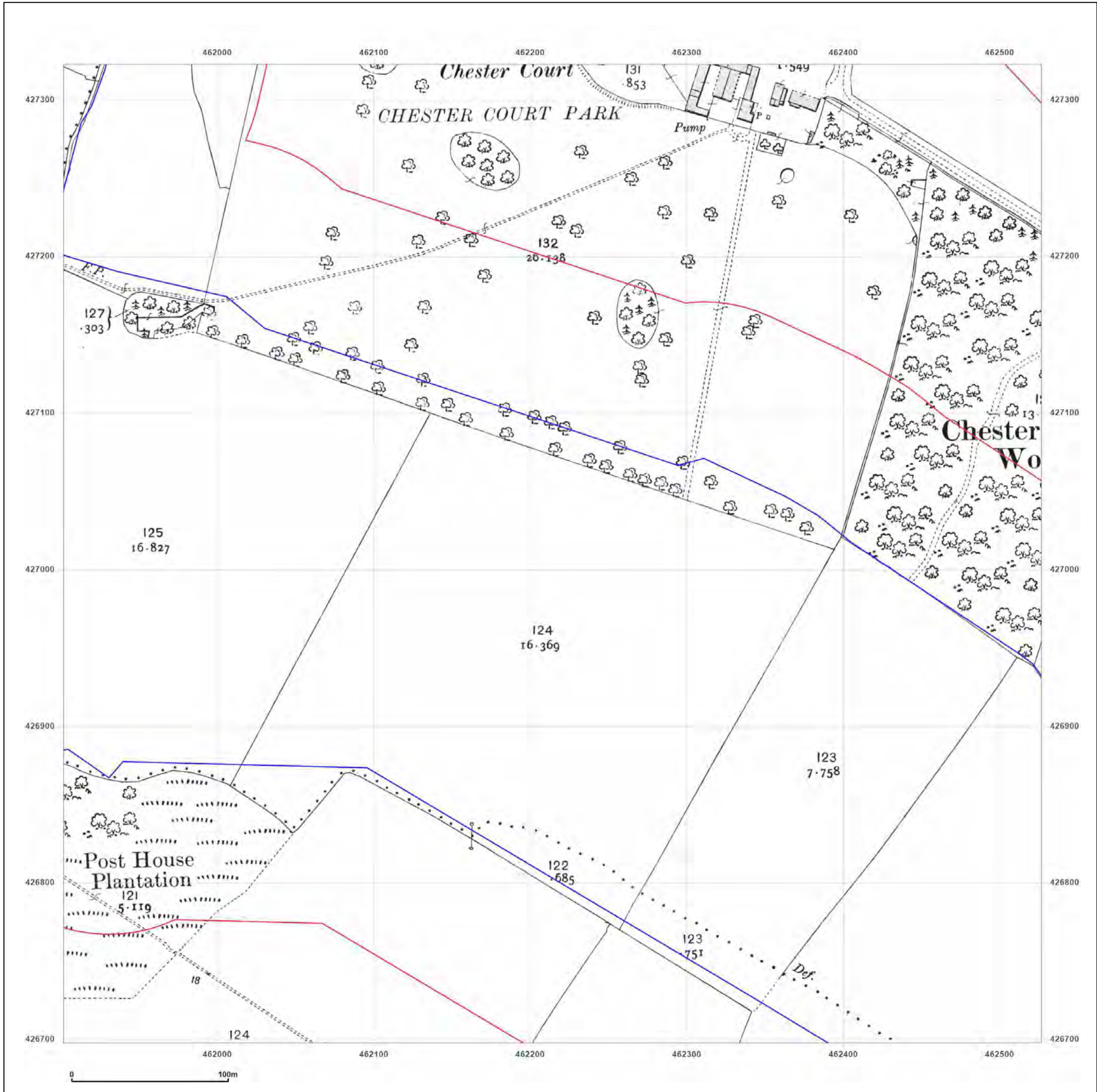


Produced by  
 Groundsure Insights  
 T: 08444 159000  
 E: [info@groundsure.com](mailto:info@groundsure.com)  
 W: [www.groundsure.com](http://www.groundsure.com)

© Crown copyright and database rights 2018 Ordnance Survey 100035207

Production date: 03 May 2023

Map legend available at:  
[www.groundsure.com/sites/default/files/groundsure\\_legend.pdf](http://www.groundsure.com/sites/default/files/groundsure_legend.pdf)





**Site Details:**

SHELTER 22M FROM COMUS  
INN, SELBY ROAD 6M FROM  
A1041, SELBY ROAD,  
CAMBLESFORTH, YO8 8HR

**Client Ref:** Camblesforth  
**Report Ref:** GSIP-2023-13637-13820\_LS\_3\_5  
**Grid Ref:** 462214, 427010

**Map Name:** National Grid


**Map date:** 1971-1972

**Scale:** 1:2,500

**Printed at:** 1:2,500



Surveyed N/A Revised N/A Edition N/A Copyright N/A Levelled N/A	Surveyed 1970 Revised 1970 Edition N/A Copyright 1971 Levelled 1967
---	---



Surveyed 1970 Revised 1970 Edition N/A Copyright 1971 Levelled 1966	Surveyed 1970 Revised 1970 Edition N/A Copyright 1971 Levelled 1966
---	---

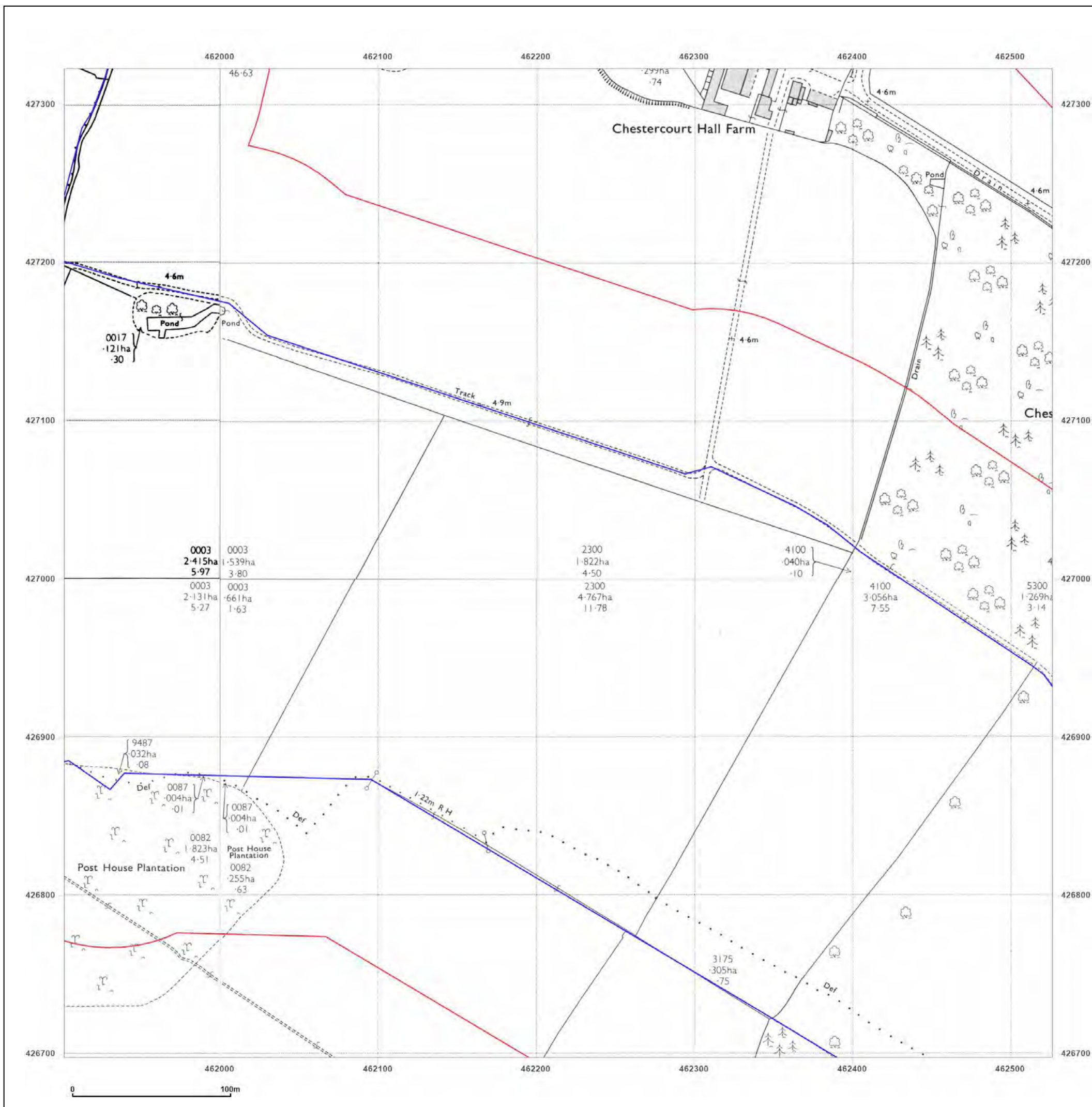


Produced by  
Groundsure Insights  
T: 08444 159000  
E: [info@groundsure.com](mailto:info@groundsure.com)  
W: [www.groundsure.com](http://www.groundsure.com)

© Crown copyright and database rights 2018 Ordnance Survey 100035207

Production date: 03 May 2023

Map legend available at:  
[www.groundsure.com/sites/default/files/groundsure\\_legend.pdf](http://www.groundsure.com/sites/default/files/groundsure_legend.pdf)

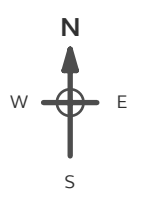


**Site Details:**

SHELTER 22M FROM COMUS INN, SELBY ROAD 6M FROM A1041, SELBY ROAD, CAMBLESFORTH, YO8 8HR

**Client Ref:** Camblesforth  
**Report Ref:** GSIP-2023-13637-13820\_LS\_3\_5  
**Grid Ref:** 462214, 427010

**Map Name:** National Grid  
**Map date:** 1990-1994  
**Scale:** 1:2,500  
**Printed at:** 1:2,500



Surveyed 1994 Revised N/A Edition N/A Copyright 1994 Levelled N/A	Surveyed N/A Revised N/A Edition N/A Copyright 1991 Levelled N/A
Surveyed 1990 Revised 1990 Edition N/A Copyright 1990 Levelled N/A	Surveyed 1994 Revised N/A Edition N/A Copyright 1994 Levelled N/A

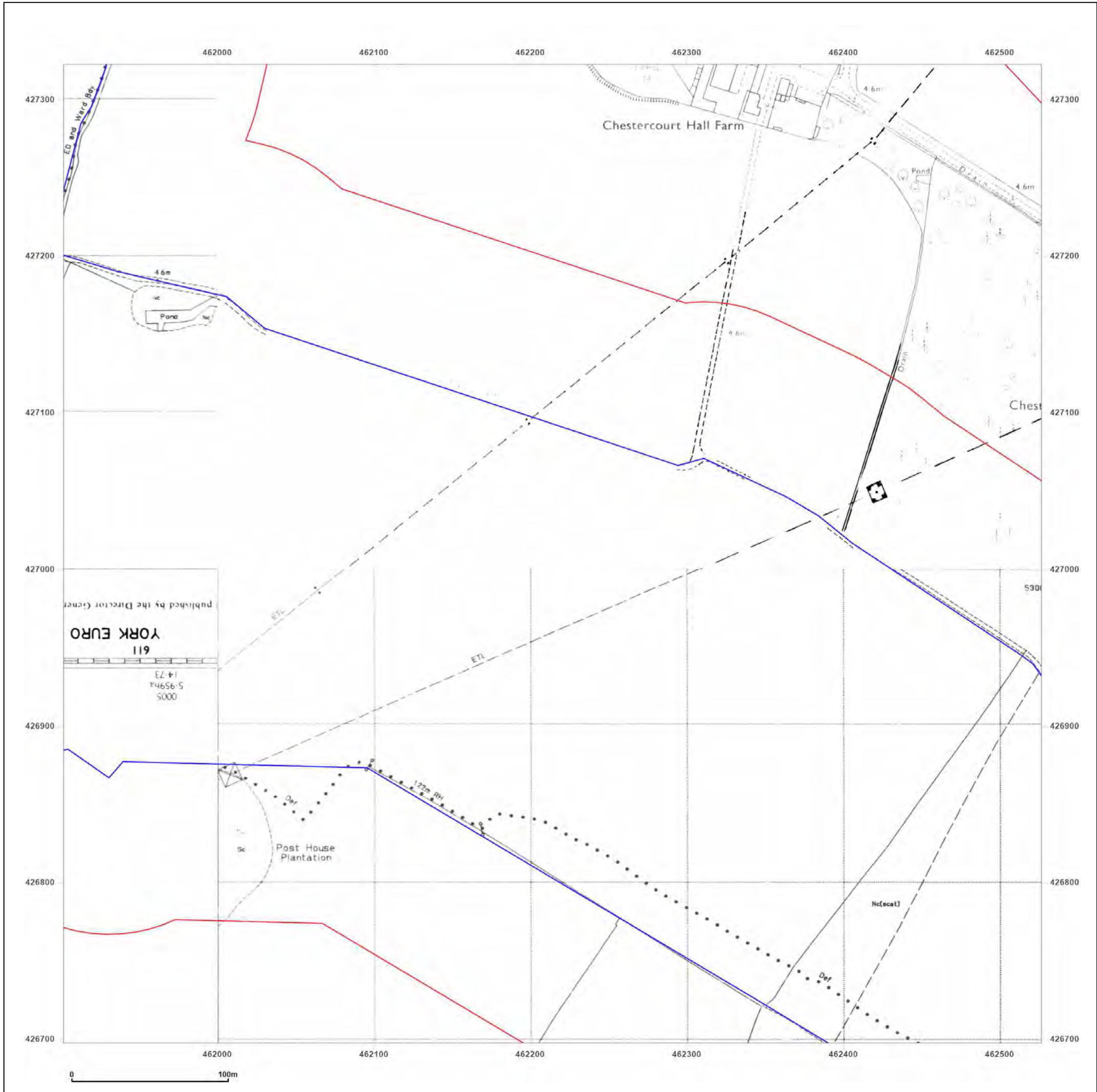


Produced by Groundsure Insights  
 T: 08444 159000  
 E: [info@groundsure.com](mailto:info@groundsure.com)  
 W: [www.groundsure.com](http://www.groundsure.com)

© Crown copyright and database rights 2018 Ordnance Survey 100035207

Production date: 03 May 2023

Map legend available at: [www.groundsure.com/sites/default/files/groundsure\\_legend.pdf](http://www.groundsure.com/sites/default/files/groundsure_legend.pdf)



**Site Details:**

SHELTER 22M FROM COMUS  
INN, SELBY ROAD 6M FROM  
A1041, SELBY ROAD,  
CAMBLESFORTH, YO8 8HR

**Client Ref:** Camblesforth  
**Report Ref:** GSIP-2023-13637-13820\_LS\_3\_5  
**Grid Ref:** 462214, 427010

**Map Name:** National Grid


**Map date:** 1994

**Scale:** 1:2,500

**Printed at:** 1:2,500



Surveyed 1994  
Revised N/A  
Edition N/A  
Copyright 1994  
Levelled N/A



Surveyed 1994  
Revised N/A  
Edition N/A  
Copyright 1994  
Levelled N/A

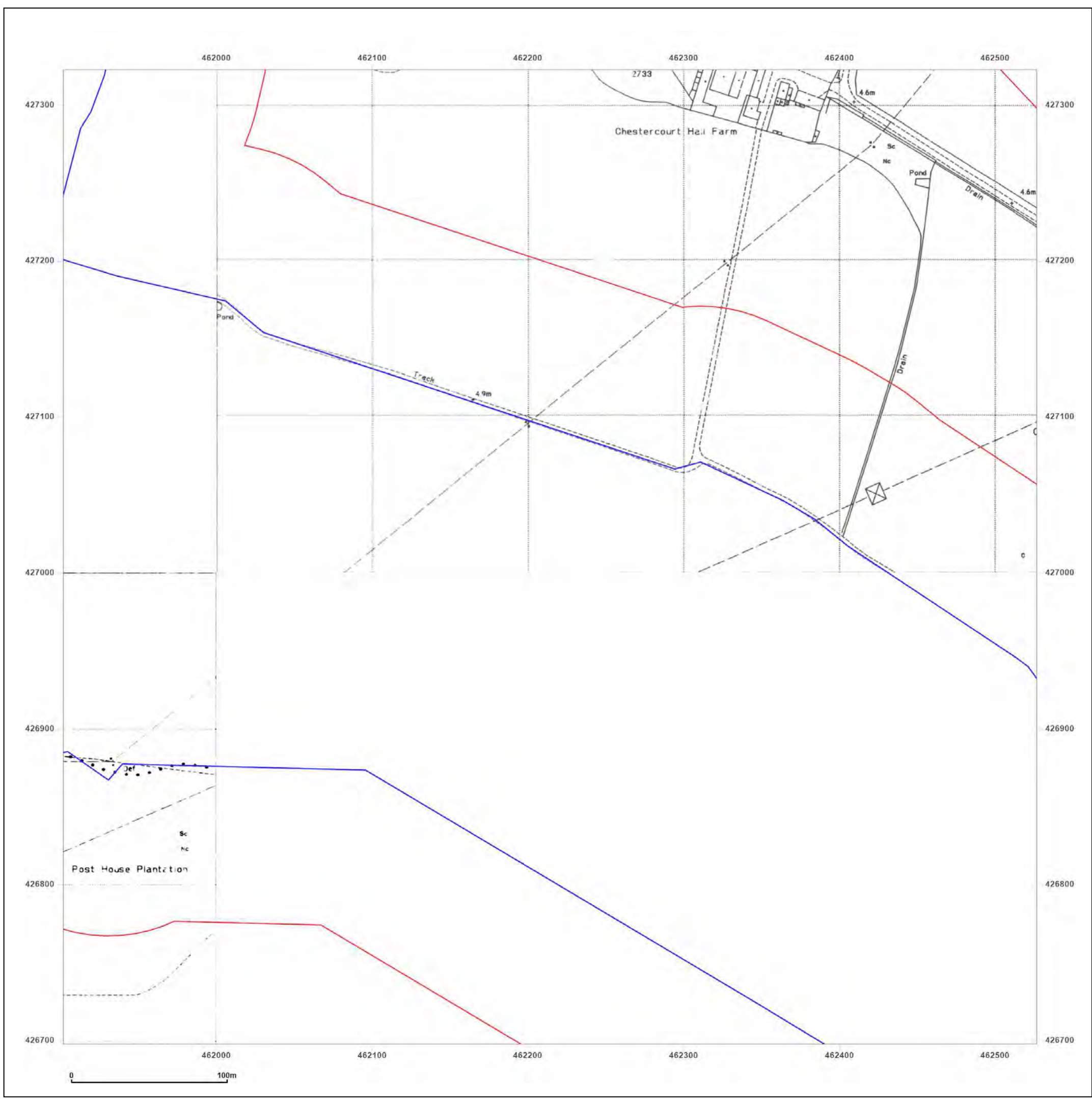


Produced by  
Groundsure Insights  
T: 08444 159000  
E: [info@groundsure.com](mailto:info@groundsure.com)  
W: [www.groundsure.com](http://www.groundsure.com)

© Crown copyright and database rights 2018 Ordnance Survey 100035207

Production date: 03 May 2023

Map legend available at:  
[www.groundsure.com/sites/default/files/groundsure\\_legend.pdf](http://www.groundsure.com/sites/default/files/groundsure_legend.pdf)



**Site Details:**

SHELTER 22M FROM COMUS  
INN, SELBY ROAD 6M FROM  
A1041, SELBY ROAD,  
CAMBLESFORTH, YO8 8HR

**Client Ref:** Camblesforth  
**Report Ref:** GSIP-2023-13637-13820\_LS\_3\_6  
**Grid Ref:** 462214, 427635

**Map Name:** County Series

**Map date:** 1890

**Scale:** 1:2,500

**Printed at:** 1:2,500



Surveyed 1890  
Revised 1890  
Edition N/A  
Copyright N/A  
Levelled N/A

Surveyed 1890  
Revised 1890  
Edition N/A  
Copyright N/A  
Levelled N/A

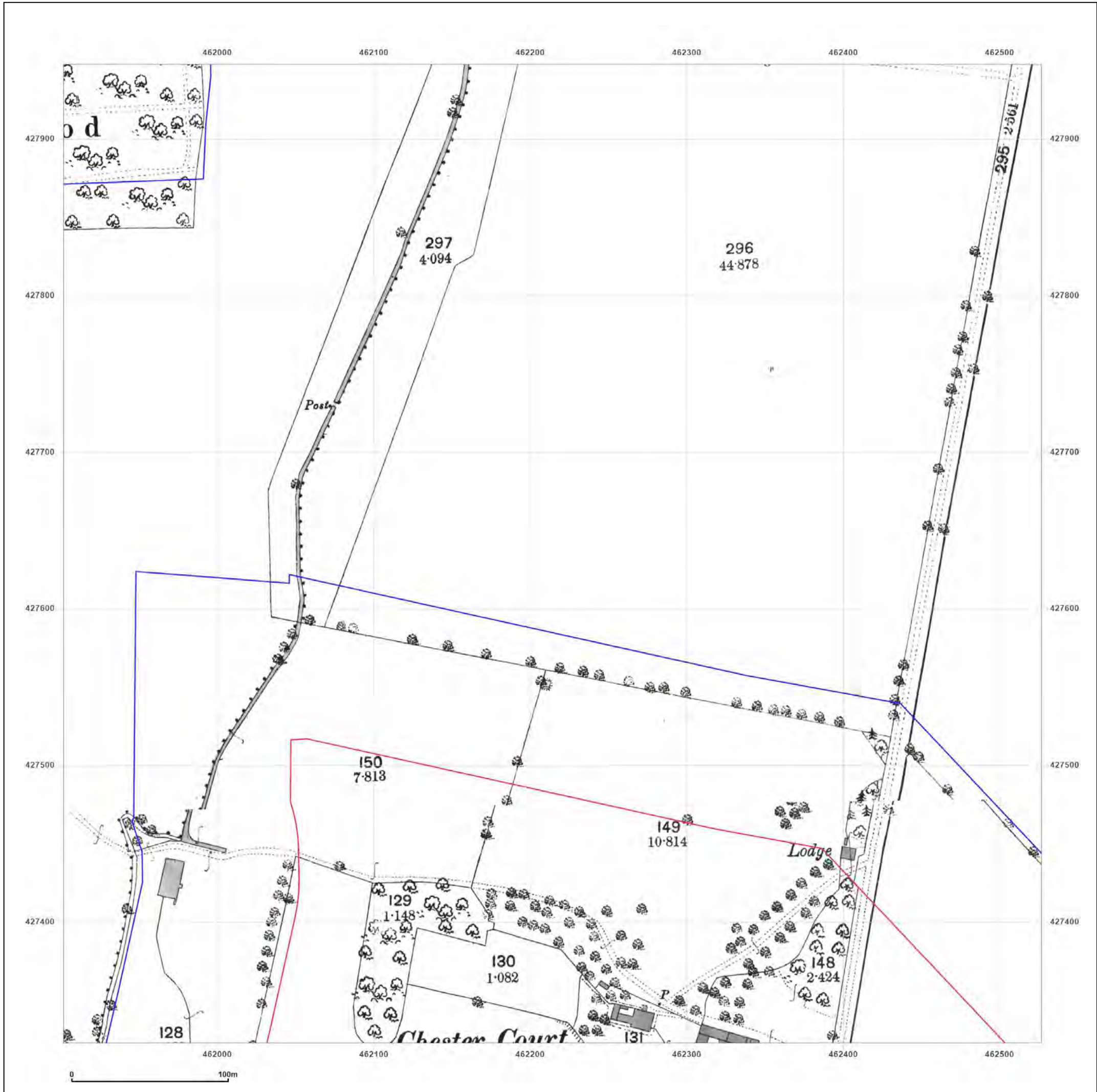


Produced by  
Groundsure Insights  
T: 08444 159000  
E: [info@groundsure.com](mailto:info@groundsure.com)  
W: [www.groundsure.com](http://www.groundsure.com)

© Crown copyright and database rights 2018 Ordnance Survey 100035207

Production date: 03 May 2023

Map legend available at:  
[www.groundsure.com/sites/default/files/groundsure\\_legend.pdf](http://www.groundsure.com/sites/default/files/groundsure_legend.pdf)



**Site Details:**

SHELTER 22M FROM COMUS  
INN, SELBY ROAD 6M FROM  
A1041, SELBY ROAD,  
CAMBLESFORTH, YO8 8HR

**Client Ref:** Camblesforth  
**Report Ref:** GSIP-2023-13637-13820\_LS\_3\_6  
**Grid Ref:** 462214, 427635

**Map Name:** County Series


**Map date:** 1907

**Scale:** 1:2,500

**Printed at:** 1:2,500



Surveyed 1907  
Revised 1907  
Edition N/A  
Copyright N/A  
Levelled N/A



Surveyed 1907  
Revised 1907  
Edition N/A  
Copyright N/A  
Levelled N/A

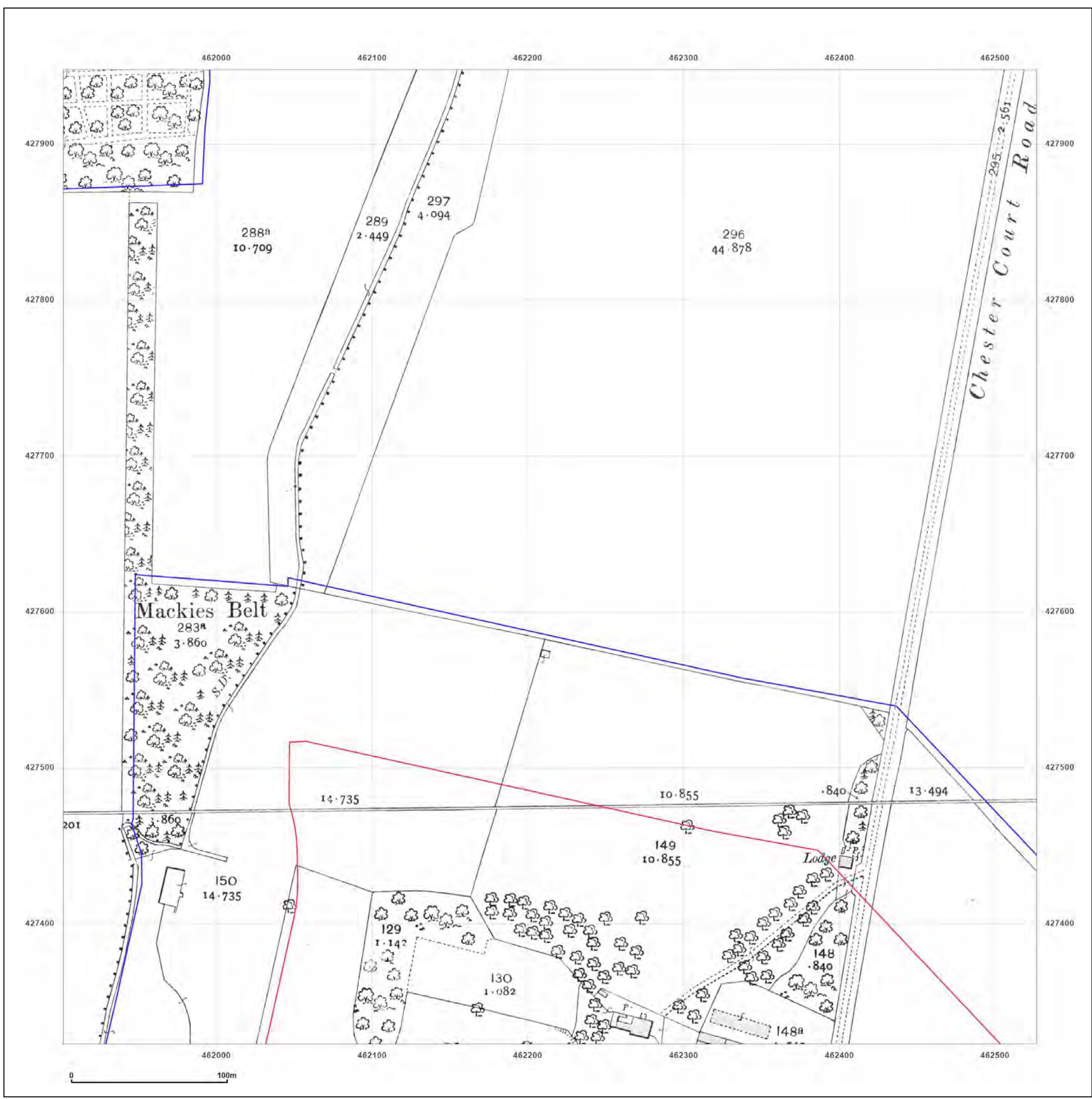


Produced by  
Groundsure Insights  
T: 08444 159000  
E: [info@groundsure.com](mailto:info@groundsure.com)  
W: [www.groundsure.com](http://www.groundsure.com)

© Crown copyright and database rights 2018 Ordnance Survey 100035207

Production date: 03 May 2023

Map legend available at:  
[www.groundsure.com/sites/default/files/groundsure\\_legend.pdf](http://www.groundsure.com/sites/default/files/groundsure_legend.pdf)



**Site Details:**

SHELTER 22M FROM COMUS  
INN, SELBY ROAD 6M FROM  
A1041, SELBY ROAD,  
CAMBLESFORTH, YO8 8HR

**Client Ref:** Camblesforth  
**Report Ref:** GSIP-2023-13637-13820\_LS\_3\_6  
**Grid Ref:** 462214, 427635


**Map Name:** National Grid

**Map date:** 1971-1972

**Scale:** 1:2,500

**Printed at:** 1:2,500



<p>Surveyed N/A Revised N/A Edition N/A Copyright N/A Levelled N/A</p>		<p>Surveyed 1970 Revised 1970 Edition N/A Copyright 1971 Levelled 1967</p>
--	---	--

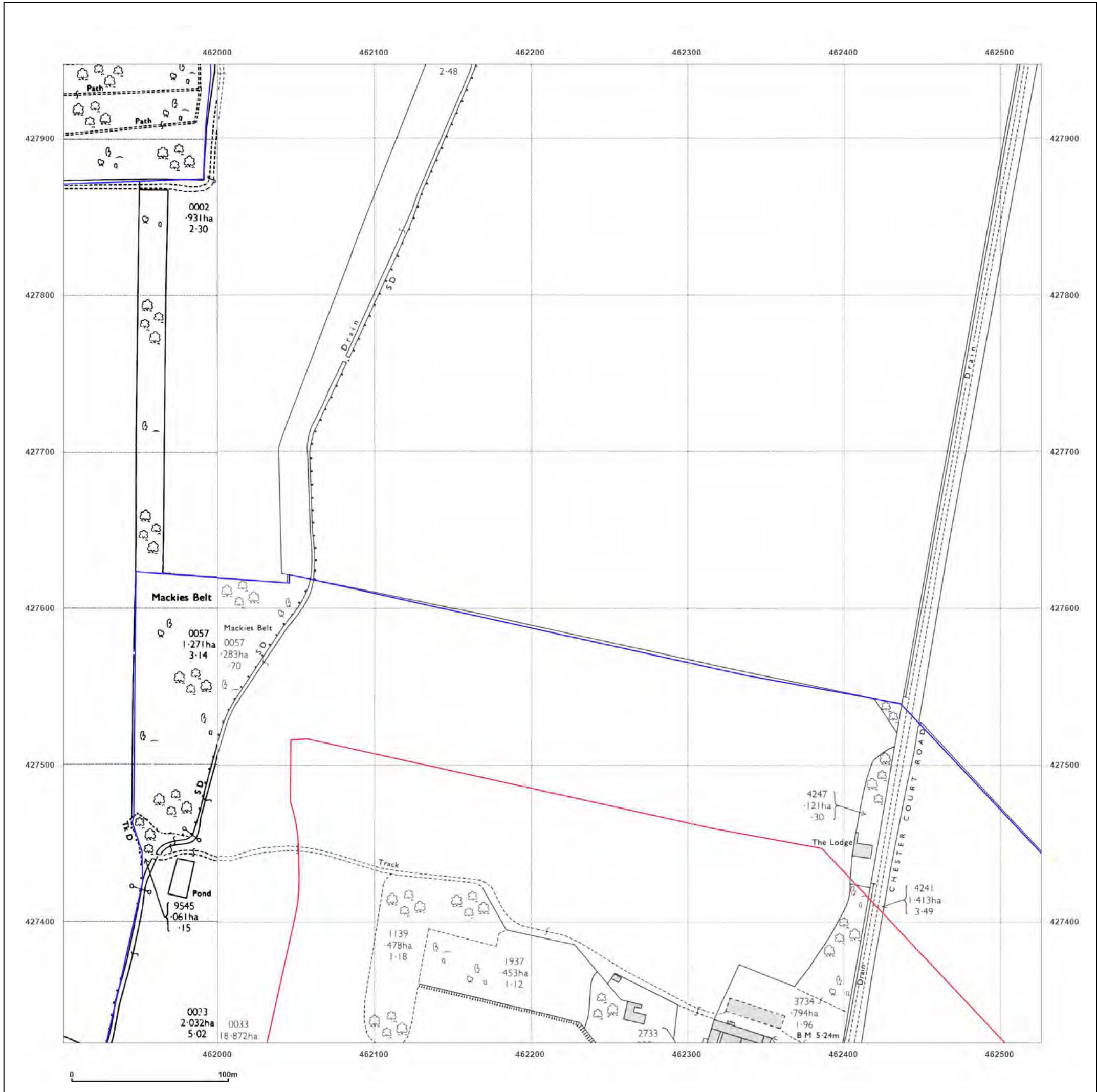


Produced by  
Groundsure Insights  
T: 08444 159000  
E: [info@groundsure.com](mailto:info@groundsure.com)  
W: [www.groundsure.com](http://www.groundsure.com)

© Crown copyright and database rights 2018 Ordnance Survey 100035207

Production date: 03 May 2023

Map legend available at:  
[www.groundsure.com/sites/default/files/groundsure\\_legend.pdf](http://www.groundsure.com/sites/default/files/groundsure_legend.pdf)

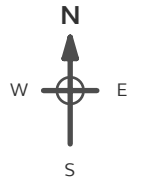


**Site Details:**

SHELTER 22M FROM COMUS INN, SELBY ROAD 6M FROM A1041, SELBY ROAD, CAMBLESFORTH, YO8 8HR


**Client Ref:** Camblesforth  
**Report Ref:** GSIP-2023-13637-13820\_LS\_3\_6  
**Grid Ref:** 462214, 427635

**Map Name:** National Grid  
**Map date:** 1991-1994  
**Scale:** 1:2,500  
**Printed at:** 1:2,500



<p>Surveyed 1994          Revised N/A          Edition N/A          Copyright 1994          Levelled N/A</p>	<p>Surveyed N/A          Revised N/A          Edition N/A          Copyright 1991          Levelled N/A</p>
--	---

**Powered by**

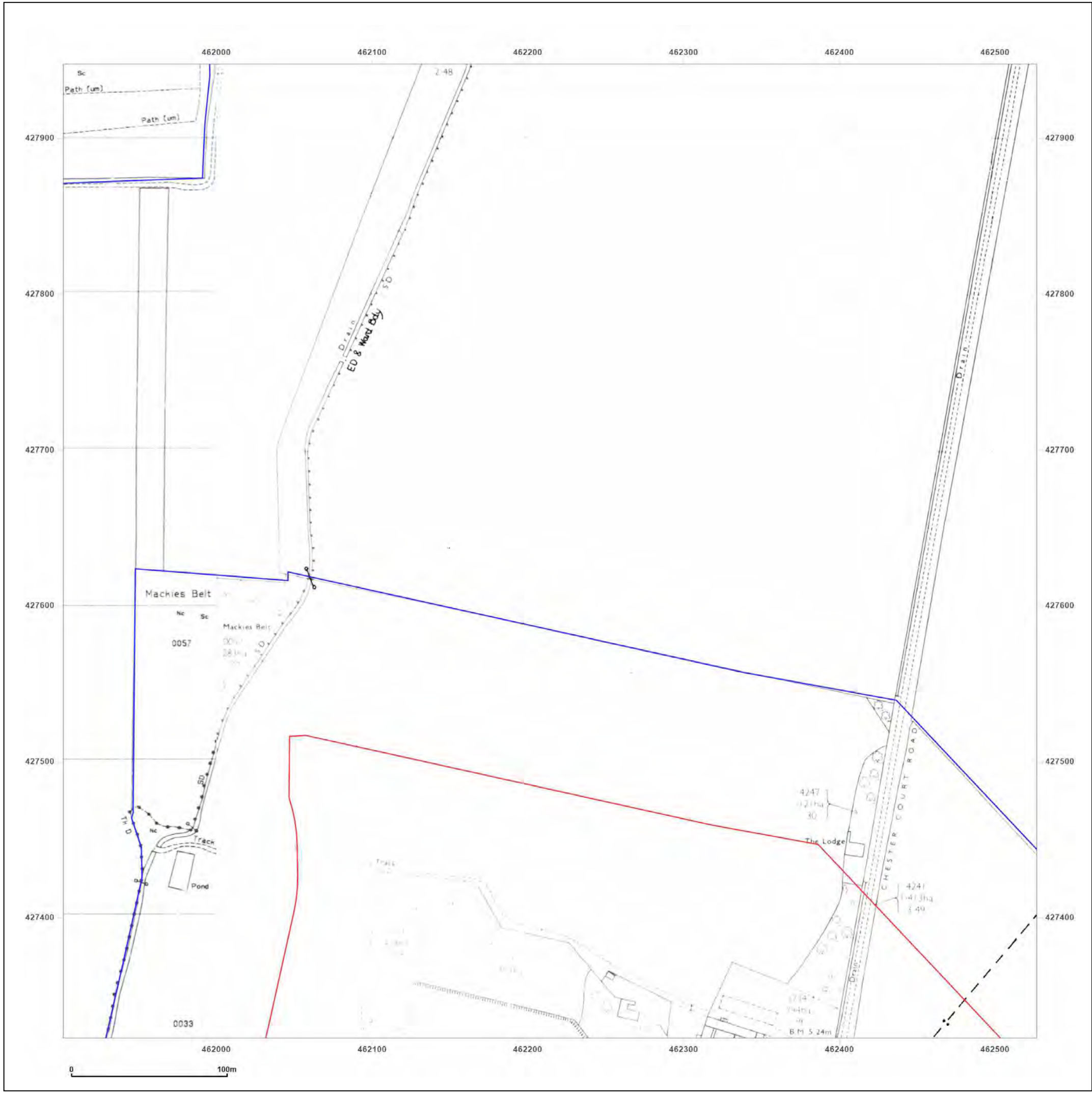


Produced by  
 Groundsure Insights  
 T: 08444 159000  
 E: [info@groundsure.com](mailto:info@groundsure.com)  
 W: [www.groundsure.com](http://www.groundsure.com)

© Crown copyright and database rights 2018 Ordnance Survey 100035207

Production date: 03 May 2023

Map legend available at:  
[www.groundsure.com/sites/default/files/groundsure\\_legend.pdf](http://www.groundsure.com/sites/default/files/groundsure_legend.pdf)



**Site Details:**

SHELTER 22M FROM COMUS  
INN, SELBY ROAD 6M FROM  
A1041, SELBY ROAD,  
CAMBLESFORTH, YO8 8HR


**Client Ref:** Camblesforth  
**Report Ref:** GSIP-2023-13637-13820\_LS\_3\_6  
**Grid Ref:** 462214, 427635

**Map Name:** National Grid

**Map date:** 1994

**Scale:** 1:2,500

**Printed at:** 1:2,500

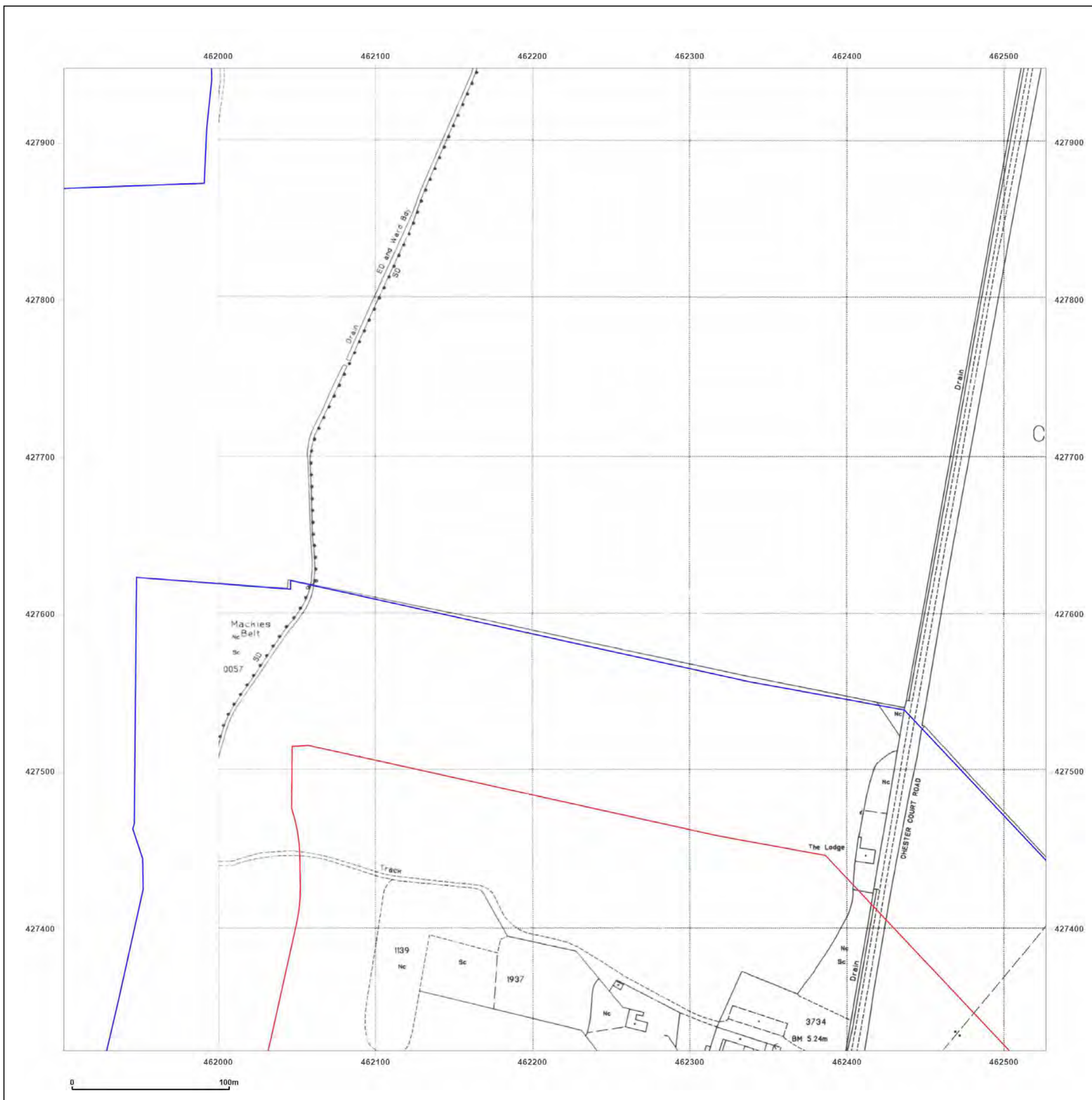


Produced by  
Groundsure Insights  
T: 08444 159000  
E: [info@groundsure.com](mailto:info@groundsure.com)  
W: [www.groundsure.com](http://www.groundsure.com)

© Crown copyright and database rights 2018 Ordnance Survey 100035207

Production date: 03 May 2023

Map legend available at:  
[www.groundsure.com/sites/default/files/groundsure\\_legend.pdf](http://www.groundsure.com/sites/default/files/groundsure_legend.pdf)





**Site Details:**

SHELTER 22M FROM COMUS INN, SELBY ROAD 6M FROM A1041, SELBY ROAD, CAMBLESFORTH, YO8 8HR

**Client Ref:** Camblesforth  
**Report Ref:** GSIP-2023-13637-13820\_LS\_3\_7  
**Grid Ref:** 462214, 428260

**Map Name:** County Series

**Map date:** 1890

**Scale:** 1:2,500

**Printed at:** 1:2,500



Surveyed 1890  
 Revised 1890  
 Edition N/A  
 Copyright N/A  
 Levelled N/A

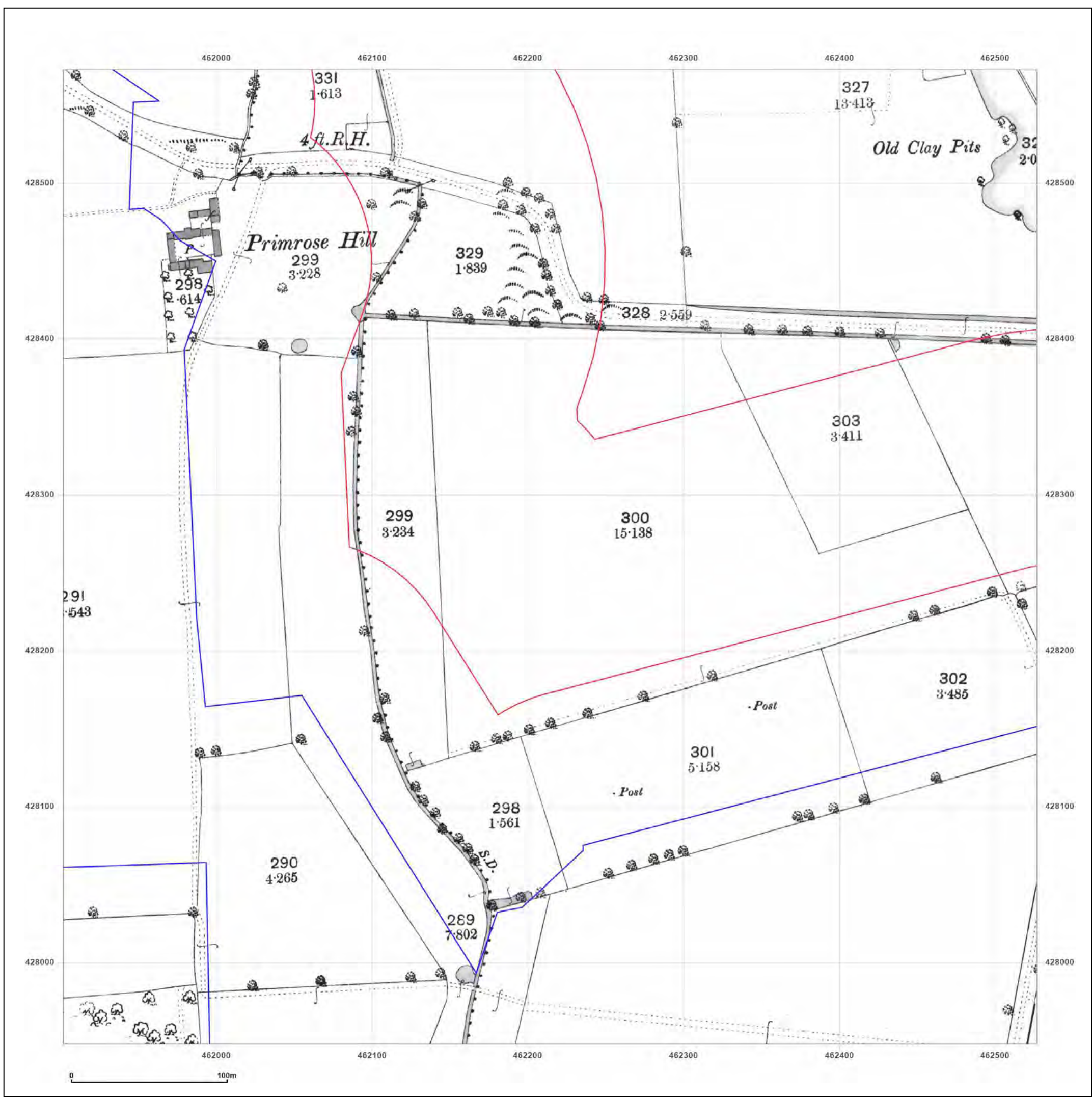


Produced by Groundsure Insights  
 T: 08444 159000  
 E: [info@groundsure.com](mailto:info@groundsure.com)  
 W: [www.groundsure.com](http://www.groundsure.com)

© Crown copyright and database rights 2018 Ordnance Survey 100035207

Production date: 03 May 2023

Map legend available at: [www.groundsure.com/sites/default/files/groundsure\\_legend.pdf](http://www.groundsure.com/sites/default/files/groundsure_legend.pdf)



**Site Details:**

SHELTER 22M FROM COMUS  
INN, SELBY ROAD 6M FROM  
A1041, SELBY ROAD,  
CAMBLESFORTH, YO8 8HR

**Client Ref:** Camblesforth  
**Report Ref:** GSIP-2023-13637-13820\_LS\_3\_7  
**Grid Ref:** 462214, 428260

**Map Name:** County Series

**Map date:** 1907

**Scale:** 1:2,500

**Printed at:** 1:2,500



Surveyed 1907  
Revised 1907  
Edition N/A  
Copyright N/A  
Levelled N/A

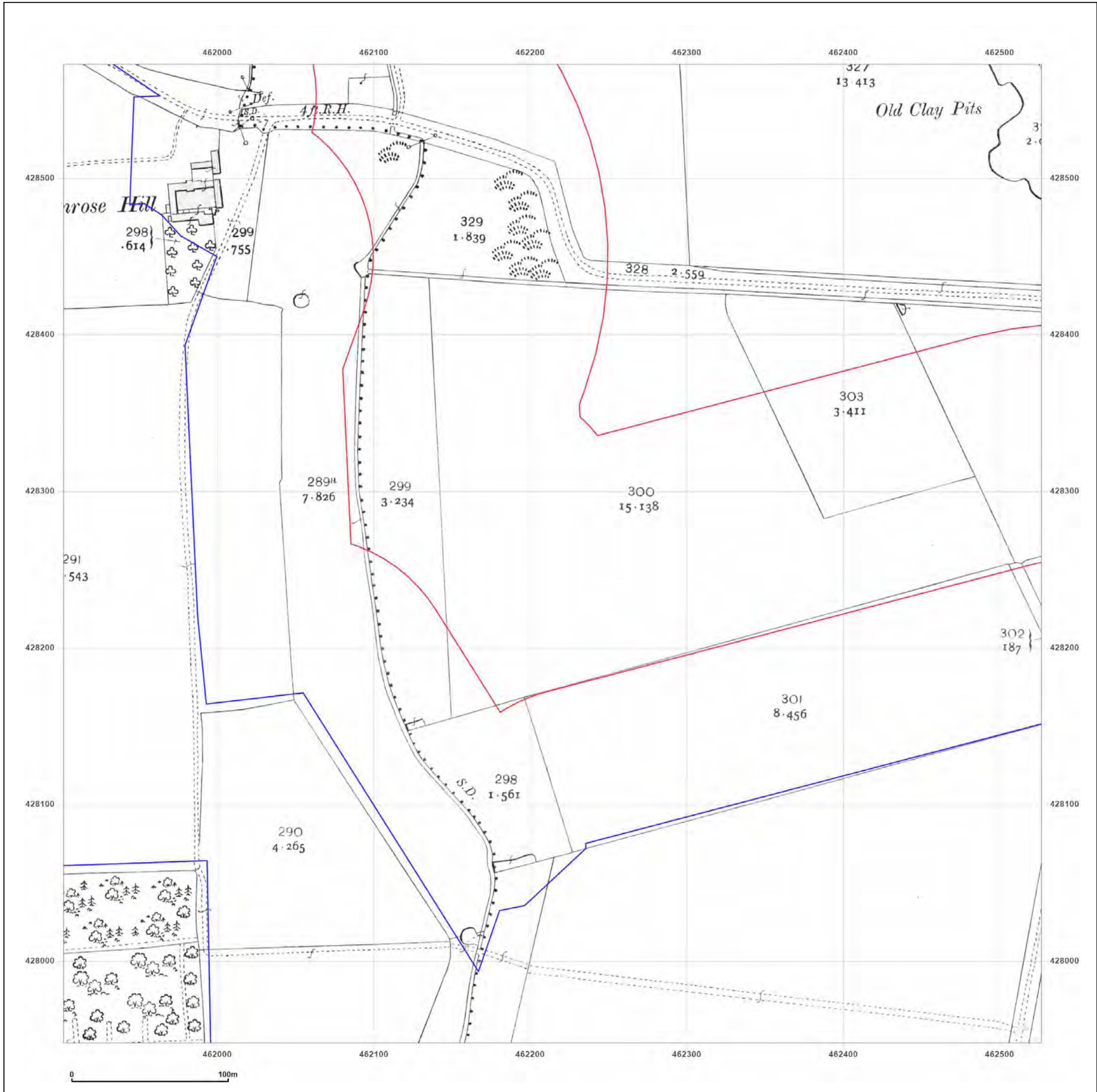


Produced by  
Groundsure Insights  
T: 08444 159000  
E: [info@groundsure.com](mailto:info@groundsure.com)  
W: [www.groundsure.com](http://www.groundsure.com)

© Crown copyright and database rights 2018 Ordnance Survey 100035207

Production date: 03 May 2023

Map legend available at:  
[www.groundsure.com/sites/default/files/groundsure\\_legend.pdf](http://www.groundsure.com/sites/default/files/groundsure_legend.pdf)



**Site Details:**

SHELTER 22M FROM COMUS  
INN, SELBY ROAD 6M FROM  
A1041, SELBY ROAD,  
CAMBLESFORTH, YO8 8HR

**Client Ref:** Camblesforth  
**Report Ref:** GSIP-2023-13637-13820\_LS\_3\_7  
**Grid Ref:** 462214, 428260

**Map Name:** National Grid

**Map date:** 1971-1972

**Scale:** 1:2,500

**Printed at:** 1:2,500



Surveyed N/A Revised N/A Edition N/A Copyright N/A Levelled N/A	Surveyed 1970 Revised 1970 Edition N/A Copyright 1971 Levelled 1967
Surveyed N/A Revised N/A Edition N/A Copyright N/A Levelled N/A	Surveyed 1970 Revised 1970 Edition N/A Copyright 1971 Levelled 1967

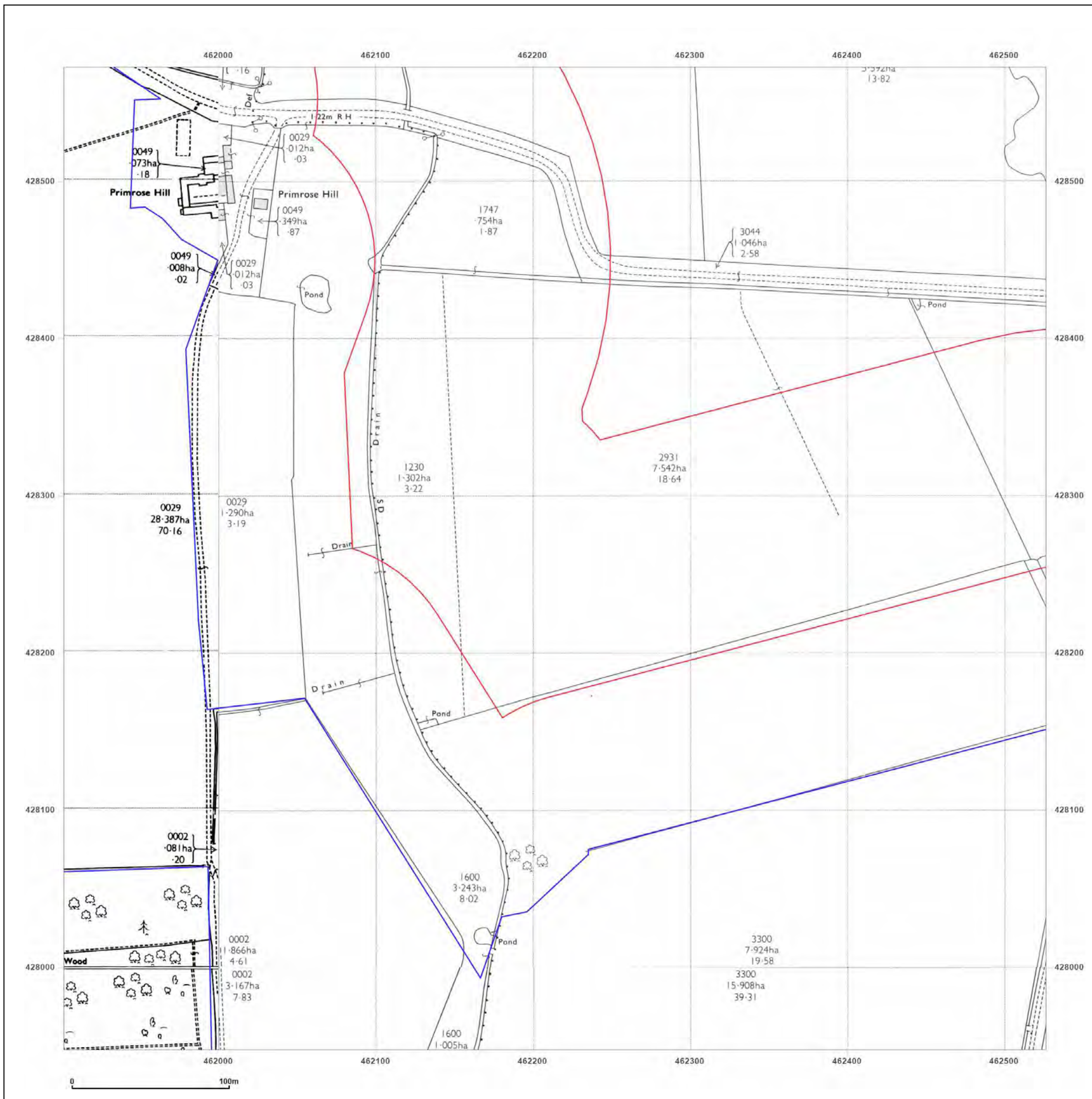


Produced by  
Groundsure Insights  
T: 08444 159000  
E: [info@groundsure.com](mailto:info@groundsure.com)  
W: [www.groundsure.com](http://www.groundsure.com)

© Crown copyright and database rights 2018 Ordnance Survey 100035207

Production date: 03 May 2023

Map legend available at:  
[www.groundsure.com/sites/default/files/groundsure\\_legend.pdf](http://www.groundsure.com/sites/default/files/groundsure_legend.pdf)



**Site Details:**

SHELTER 22M FROM COMUS  
INN, SELBY ROAD 6M FROM  
A1041, SELBY ROAD,  
CAMBLESFORTH, YO8 8HR

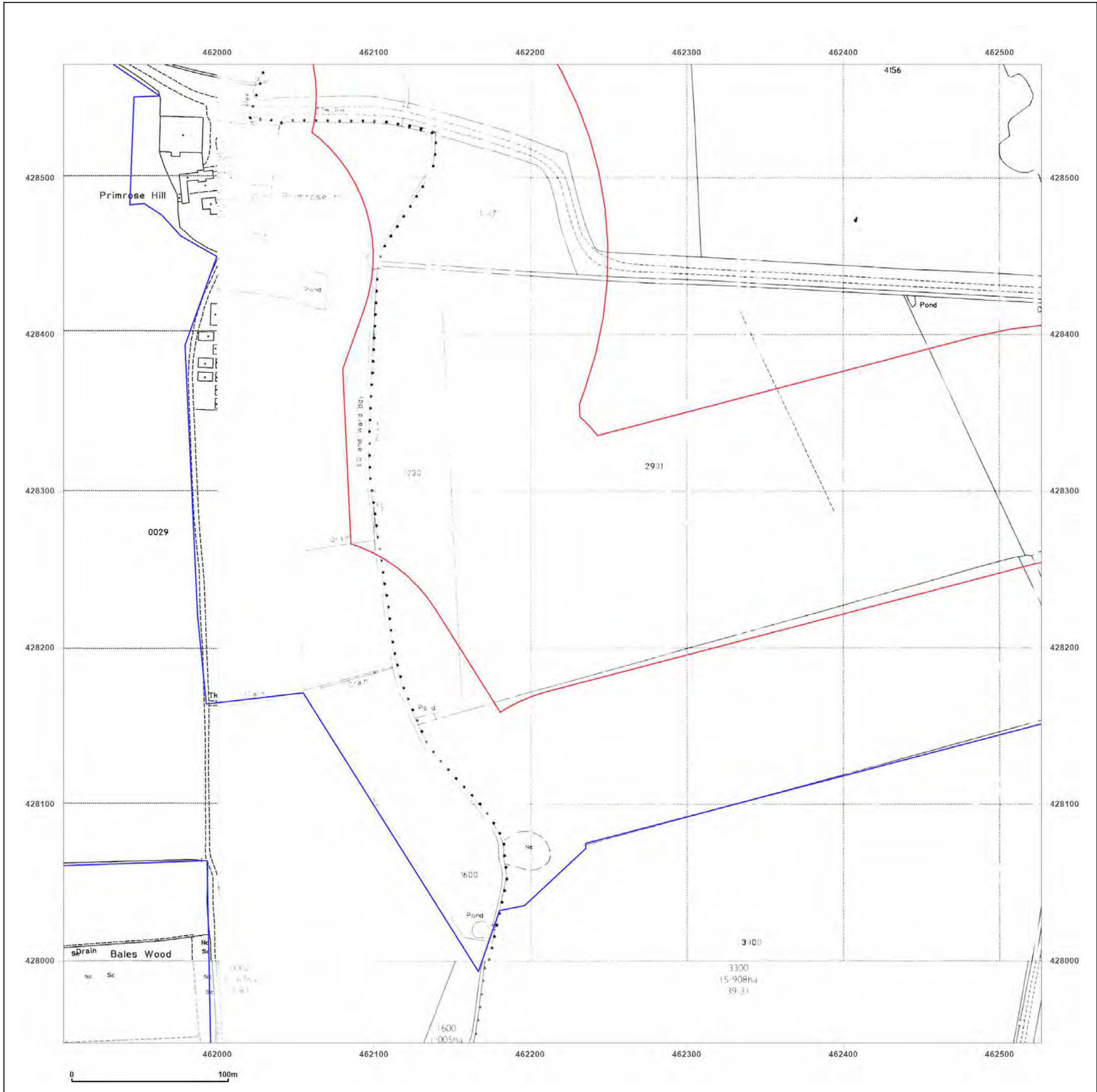
**Client Ref:** Camblesforth  
**Report Ref:** GSIP-2023-13637-13820\_LS\_3\_7  
**Grid Ref:** 462214, 428260

**Map Name:** National Grid

**Map date:** 1991-1995

**Scale:** 1:2,500

**Printed at:** 1:2,500



Surveyed 1995 Revised N/A Edition N/A Copyright N/A Levelled N/A	Surveyed 1994 Revised N/A Edition N/A Copyright 1994 Levelled N/A
Surveyed 1994 Revised N/A Edition N/A Copyright 1994 Levelled N/A	Surveyed N/A Revised N/A Edition N/A Copyright 1991 Levelled N/A



Produced by  
Groundsure Insights  
T: 08444 159000  
E: [info@groundsure.com](mailto:info@groundsure.com)  
W: [www.groundsure.com](http://www.groundsure.com)

© Crown copyright and database rights 2018 Ordnance Survey 100035207

Production date: 03 May 2023

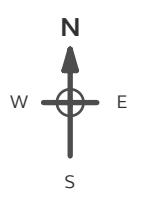
Map legend available at:  
[www.groundsure.com/sites/default/files/groundsure\\_legend.pdf](http://www.groundsure.com/sites/default/files/groundsure_legend.pdf)

**Site Details:**


SHELTER 22M FROM COMUS INN, SELBY ROAD 6M FROM A1041, SELBY ROAD, CAMBLESFORTH, YO8 8HR

**Client Ref:** Camblesforth  
**Report Ref:** GSIP-2023-13637-13820\_LS\_3\_8  
**Grid Ref:** 462214, 428885

**Map Name:** County Series  
**Map date:** 1890-1892  
**Scale:** 1:2,500  
**Printed at:** 1:2,500



Surveyed 1892  
 Revised 1892  
 Edition N/A  
 Copyright N/A  
 Levelled N/A



Surveyed 1890  
 Revised 1890  
 Edition N/A  
 Copyright N/A  
 Levelled N/A

**Powered by**

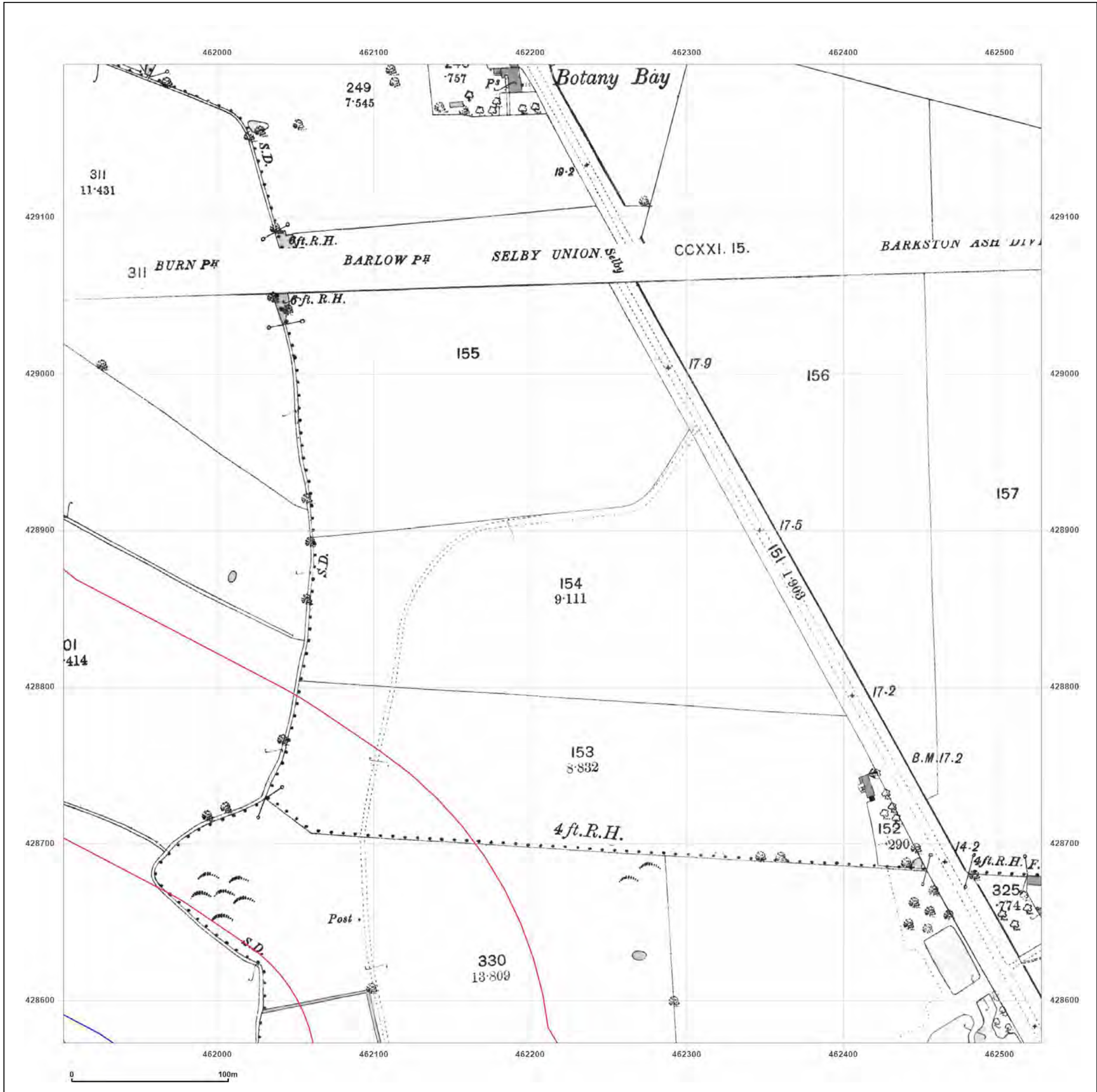


Produced by  
 Groundsure Insights  
 T: 08444 159000  
 E: [info@groundsure.com](mailto:info@groundsure.com)  
 W: [www.groundsure.com](http://www.groundsure.com)

© Crown copyright and database rights 2018 Ordnance Survey 100035207

Production date: 03 May 2023

Map legend available at:  
[www.groundsure.com/sites/default/files/groundsure\\_legend.pdf](http://www.groundsure.com/sites/default/files/groundsure_legend.pdf)



**Site Details:**

SHELTER 22M FROM COMUS INN, SELBY ROAD 6M FROM A1041, SELBY ROAD, CAMBLESFORTH, YO8 8HR

**Client Ref:** Camblesforth  
**Report Ref:** GSIP-2023-13637-13820\_LS\_3\_8  
**Grid Ref:** 462214, 428885

**Map Name:** County Series

**Map date:** 1907

**Scale:** 1:2,500

**Printed at:** 1:2,500



Surveyed 1907  
 Revised 1907  
 Edition N/A  
 Copyright N/A  
 Levelled N/A

Surveyed 1907  
 Revised 1907  
 Edition N/A  
 Copyright N/A  
 Levelled N/A

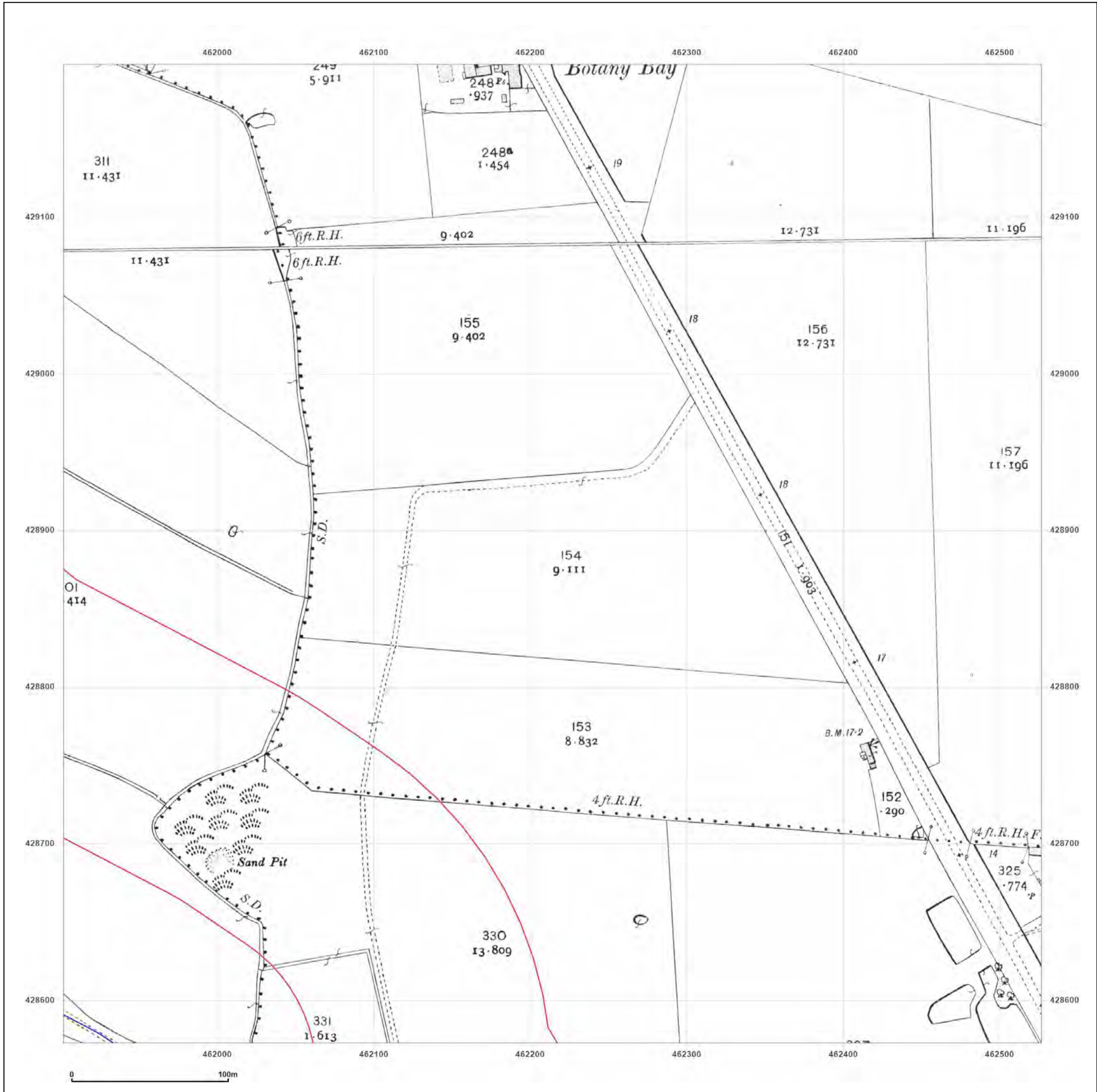


Produced by  
 Groundsure Insights  
 T: 08444 159000  
 E: [info@groundsure.com](mailto:info@groundsure.com)  
 W: [www.groundsure.com](http://www.groundsure.com)

© Crown copyright and database rights 2018 Ordnance Survey 100035207

Production date: 03 May 2023

Map legend available at:  
[www.groundsure.com/sites/default/files/groundsure\\_legend.pdf](http://www.groundsure.com/sites/default/files/groundsure_legend.pdf)



**Site Details:**

SHELTER 22M FROM COMUS  
INN, SELBY ROAD 6M FROM  
A1041, SELBY ROAD,  
CAMBLESFORTH, YO8 8HR

**Client Ref:** Camblesforth  
**Report Ref:** GSIP-2023-13637-13820\_LS\_3\_8  
**Grid Ref:** 462214, 428885

**Map Name:** National Grid


**Map date:** 1971

**Scale:** 1:2,500

**Printed at:** 1:2,500



Surveyed 1970  
Revised 1970  
Edition N/A  
Copyright 1971  
Levelled 1966



Surveyed N/A  
Revised N/A  
Edition N/A  
Copyright N/A  
Levelled N/A

Surveyed 1970  
Revised 1970  
Edition N/A  
Copyright 1971  
Levelled 1967

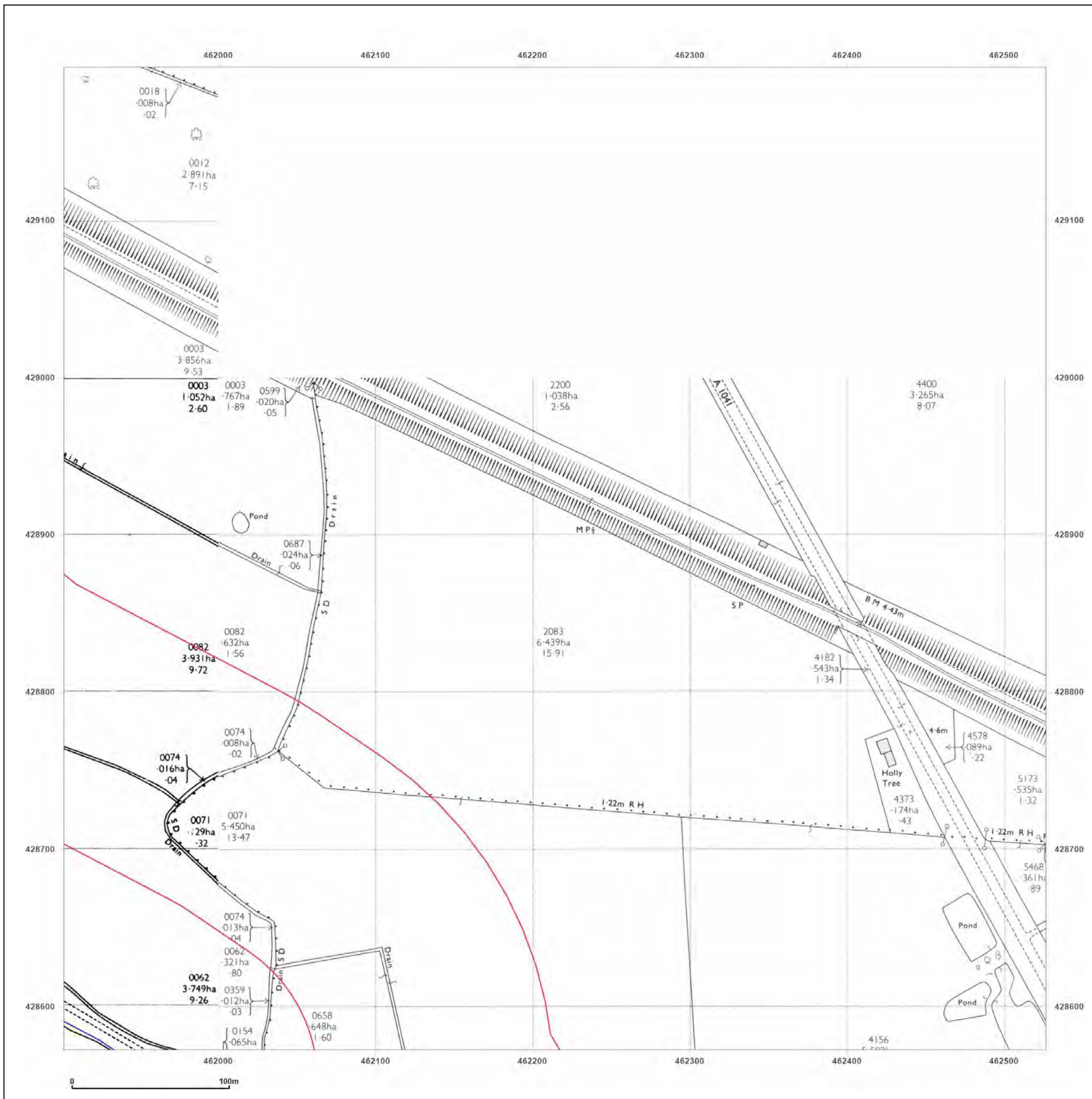


Produced by  
Groundsure Insights  
T: 08444 159000  
E: [info@groundsure.com](mailto:info@groundsure.com)  
W: [www.groundsure.com](http://www.groundsure.com)

© Crown copyright and database rights 2018 Ordnance Survey 100035207

Production date: 03 May 2023

Map legend available at:  
[www.groundsure.com/sites/default/files/groundsure\\_legend.pdf](http://www.groundsure.com/sites/default/files/groundsure_legend.pdf)



**Site Details:**

SHELTER 22M FROM COMUS  
INN, SELBY ROAD 6M FROM  
A1041, SELBY ROAD,  
CAMBLESFORTH, YO8 8HR

**Client Ref:** Camblesforth  
**Report Ref:** GSIP-2023-13637-13820\_LS\_3\_8  
**Grid Ref:** 462214, 428885

**Map Name:** National Grid


**Map date:** 1994-1995

**Scale:** 1:2,500

**Printed at:** 1:2,500



Surveyed 1994  
Revised N/A  
Edition N/A  
Copyright 1994  
Levelled N/A



Surveyed 1995  
Revised N/A  
Edition N/A  
Copyright N/A  
Levelled N/A

Surveyed 1994  
Revised N/A  
Edition N/A  
Copyright 1994  
Levelled N/A

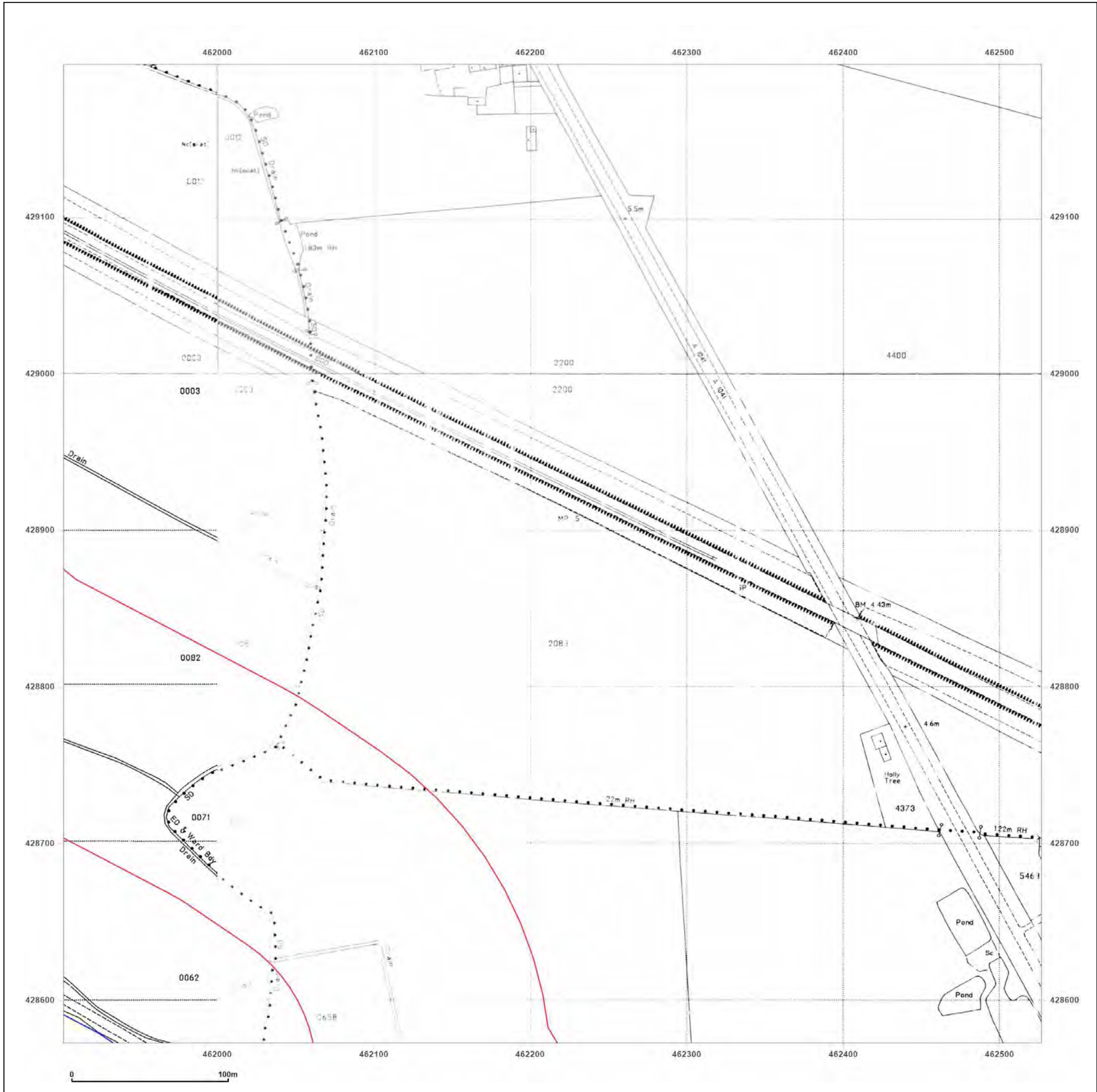


Produced by  
Groundsure Insights  
T: 08444 159000  
E: [info@groundsure.com](mailto:info@groundsure.com)  
W: [www.groundsure.com](http://www.groundsure.com)

© Crown copyright and database rights 2018 Ordnance Survey 100035207

Production date: 03 May 2023

Map legend available at:  
[www.groundsure.com/sites/default/files/groundsure\\_legend.pdf](http://www.groundsure.com/sites/default/files/groundsure_legend.pdf)





**Site Details:**

SHELTER 22M FROM COMUS  
INN, SELBY ROAD 6M FROM  
A1041, SELBY ROAD,  
CAMBLESFORTH, YO8 8HR

**Client Ref:** Camblesforth  
**Report Ref:** GSIP-2023-13637-13820\_LS\_4\_1  
**Grid Ref:** 462839, 424510

**Map Name:** County Series


**Map date:** 1890

**Scale:** 1:2,500

**Printed at:** 1:2,500



Surveyed 1890  
Revised 1890  
Edition N/A  
Copyright N/A  
Levelled N/A



Surveyed 1890  
Revised 1890  
Edition N/A  
Copyright N/A  
Levelled N/A

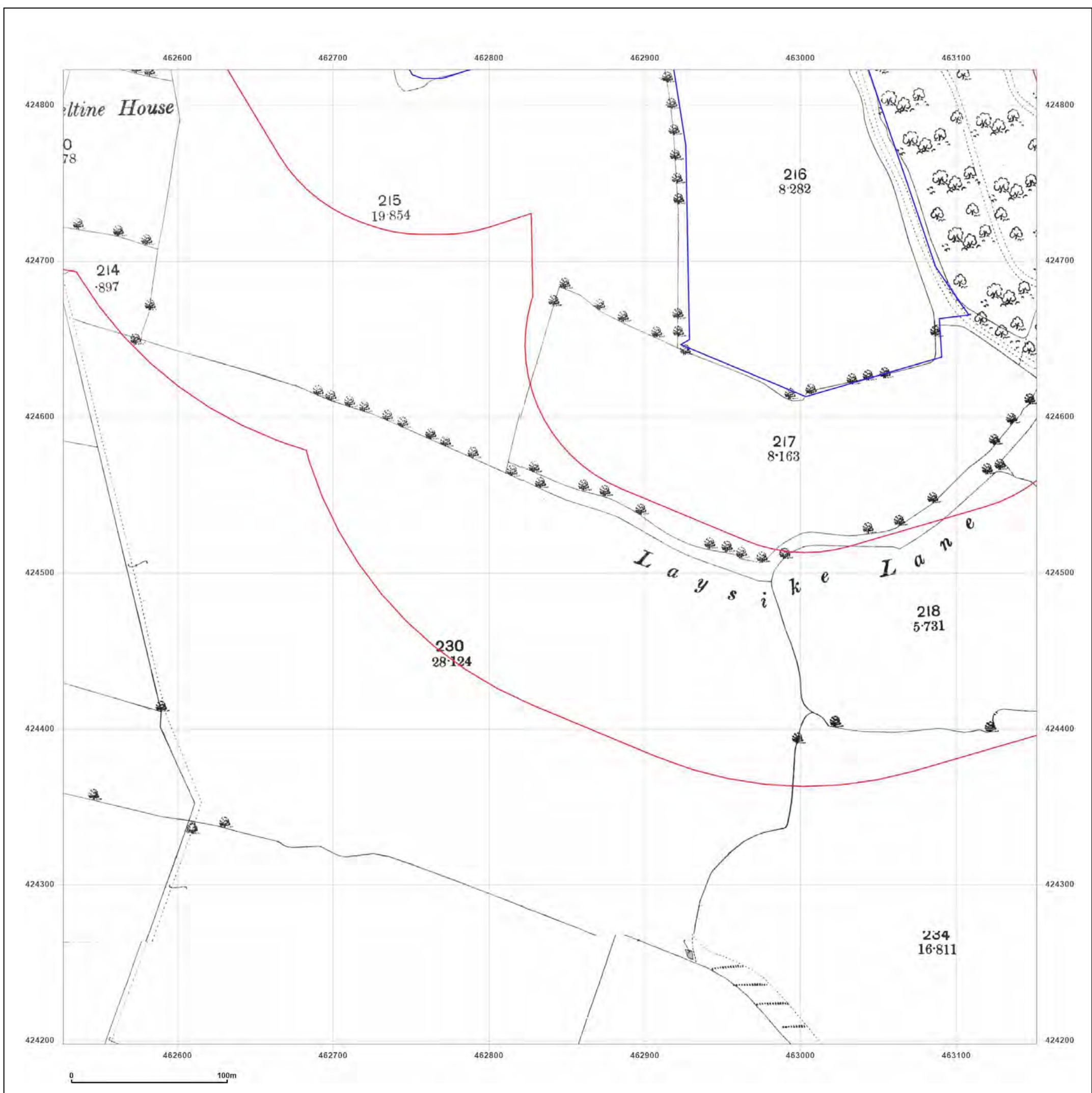


Produced by  
Groundsure Insights  
T: 08444 159000  
E: [info@groundsure.com](mailto:info@groundsure.com)  
W: [www.groundsure.com](http://www.groundsure.com)

© Crown copyright and database rights 2018 Ordnance Survey 100035207

Production date: 03 May 2023

Map legend available at:  
[www.groundsure.com/sites/default/files/groundsure\\_legend.pdf](http://www.groundsure.com/sites/default/files/groundsure_legend.pdf)



**Site Details:**

SHELTER 22M FROM COMUS  
INN, SELBY ROAD 6M FROM  
A1041, SELBY ROAD,  
CAMBLESFORTH, YO8 8HR

**Client Ref:** Camblesforth  
**Report Ref:** GSIP-2023-13637-13820\_LS\_4\_1  
**Grid Ref:** 462839, 424510

**Map Name:** County Series


**Map date:** 1907

**Scale:** 1:2,500

**Printed at:** 1:2,500



Surveyed 1907  
Revised 1907  
Edition N/A  
Copyright N/A  
Levelled N/A



Surveyed 1907  
Revised 1907  
Edition N/A  
Copyright N/A  
Levelled N/A

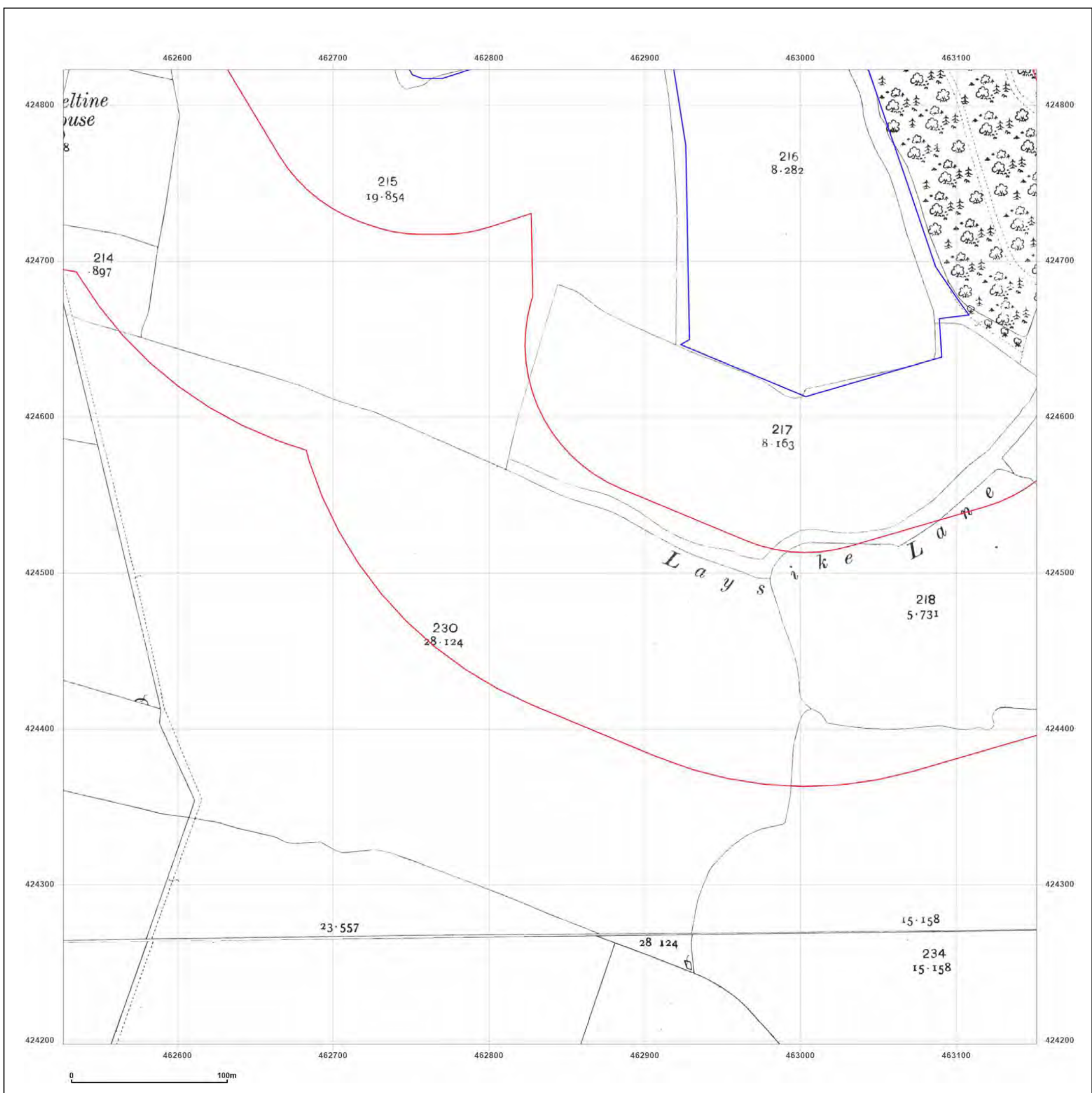


Produced by  
Groundsure Insights  
T: 08444 159000  
E: [info@groundsure.com](mailto:info@groundsure.com)  
W: [www.groundsure.com](http://www.groundsure.com)

© Crown copyright and database rights 2018 Ordnance Survey 100035207

Production date: 03 May 2023

Map legend available at:  
[www.groundsure.com/sites/default/files/groundsure\\_legend.pdf](http://www.groundsure.com/sites/default/files/groundsure_legend.pdf)



**Site Details:**

SHELTER 22M FROM COMUS  
INN, SELBY ROAD 6M FROM  
A1041, SELBY ROAD,  
CAMBLESFORTH, YO8 8HR

**Client Ref:** Camblesforth  
**Report Ref:** GSIP-2023-13637-13820\_LS\_4\_1  
**Grid Ref:** 462839, 424510


**Map Name:** National Grid

**Map date:** 1966-1971

**Scale:** 1:2,500

**Printed at:** 1:2,500



<p>Surveyed N/A Revised N/A Edition N/A Copyright N/A Levelled 1966</p>		<p>Surveyed N/A Revised N/A Edition N/A Copyright N/A Levelled N/A</p>
---	---	--

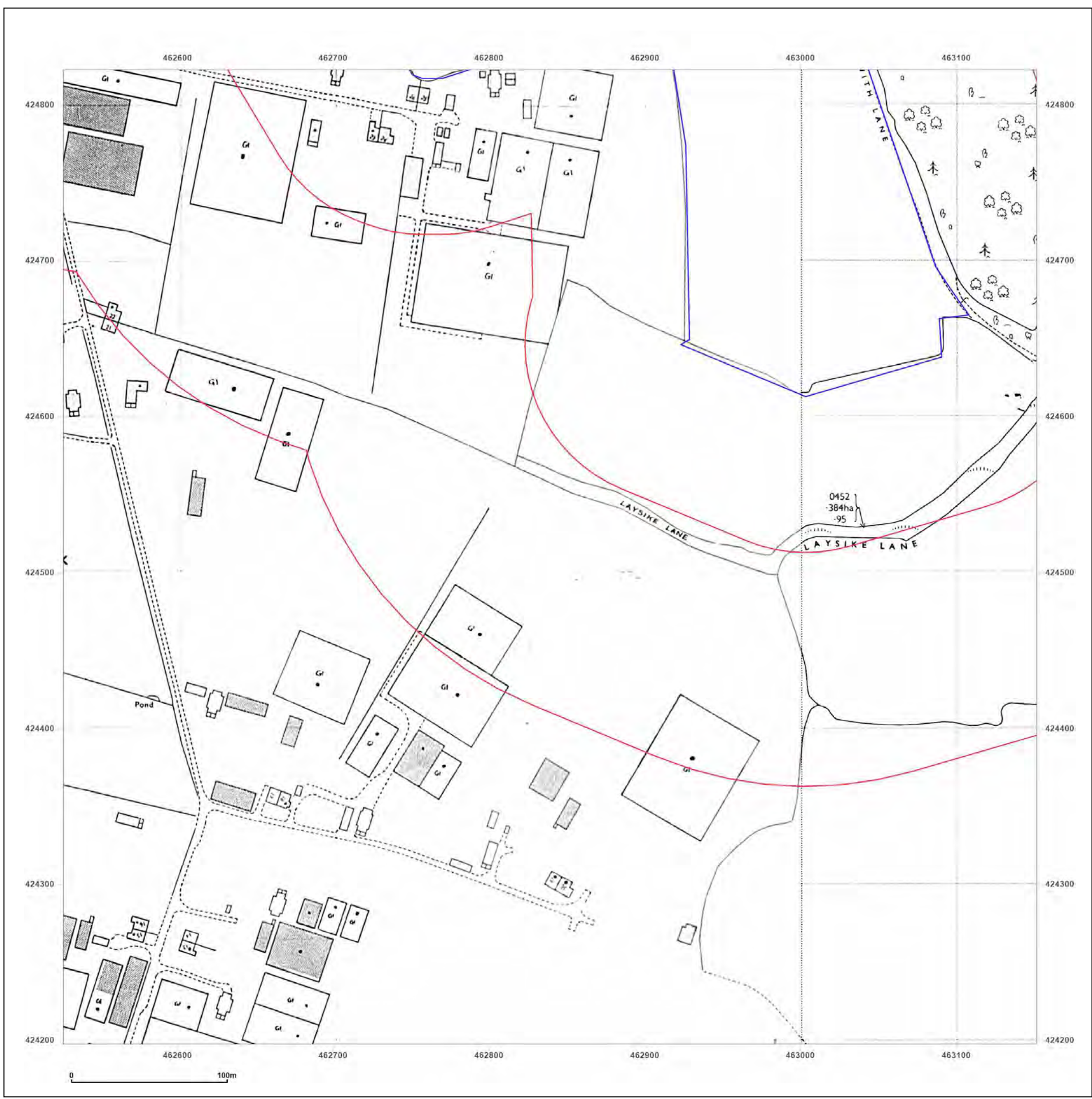


Produced by  
Groundsure Insights  
T: 08444 159000  
E: [info@groundsure.com](mailto:info@groundsure.com)  
W: [www.groundsure.com](http://www.groundsure.com)

© Crown copyright and database rights 2018 Ordnance Survey 100035207

Production date: 03 May 2023

Map legend available at:  
[www.groundsure.com/sites/default/files/groundsure\\_legend.pdf](http://www.groundsure.com/sites/default/files/groundsure_legend.pdf)



**Site Details:**

SHELTER 22M FROM COMUS  
INN, SELBY ROAD 6M FROM  
A1041, SELBY ROAD,  
CAMBLESFORTH, YO8 8HR

**Client Ref:** Camblesforth  
**Report Ref:** GSIP-2023-13637-13820\_LS\_4\_1  
**Grid Ref:** 462839, 424510

**Map Name:** National Grid

**Map date:** 1971

**Scale:** 1:2,500

**Printed at:** 1:2,500



Surveyed 1970  
Revised 1970  
Edition N/A  
Copyright 1971  
Levelled 1966



Produced by  
Groundsure Insights  
T: 08444 159000  
E: [info@groundsure.com](mailto:info@groundsure.com)  
W: [www.groundsure.com](http://www.groundsure.com)

© Crown copyright and database rights 2018 Ordnance Survey 100035207

Production date: 03 May 2023

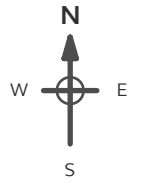
Map legend available at:  
[www.groundsure.com/sites/default/files/groundsure\\_legend.pdf](http://www.groundsure.com/sites/default/files/groundsure_legend.pdf)



**Site Details:**  
 SHELTER 22M FROM COMUS INN, SELBY ROAD 6M FROM A1041, SELBY ROAD, CAMBLESFORTH, YO8 8HR

**Client Ref:** Camblesforth  
**Report Ref:** GSIP-2023-13637-13820\_LS\_4\_1  
**Grid Ref:** 462839, 424510

**Map Name:** National Grid  
**Map date:** 1982  
**Scale:** 1:2,500  
**Printed at:** 1:2,500



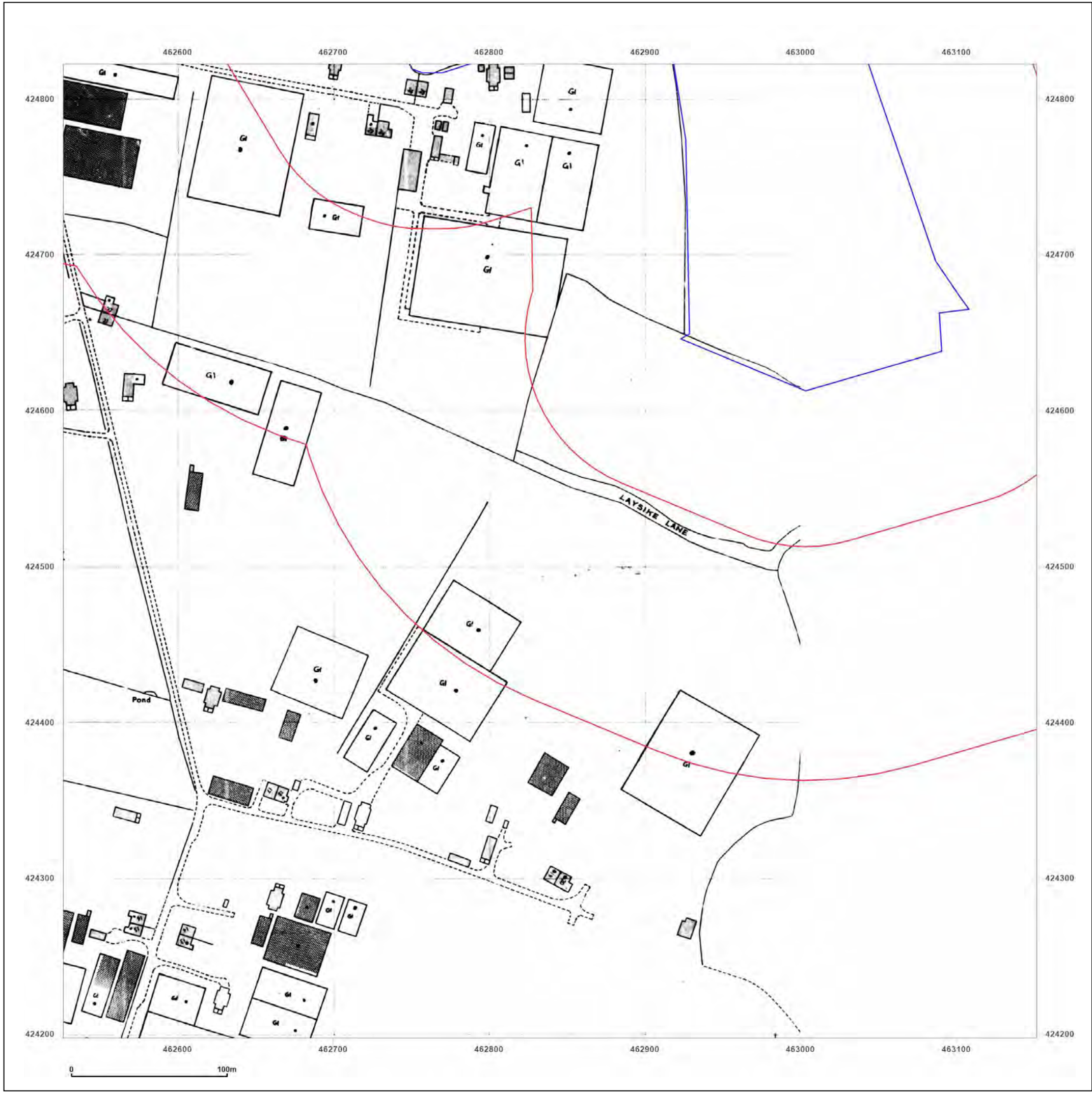
Surveyed N/A  
 Revised N/A  
 Edition N/A  
 Copyright N/A  
 Levelled N/A

**Powered by**  
 Produced by Groundsure Insights  
 T: 08444 159000  
 E: [info@groundsure.com](mailto:info@groundsure.com)  
 W: [www.groundsure.com](http://www.groundsure.com)

© Crown copyright and database rights 2018 Ordnance Survey 100035207

Production date: 03 May 2023

Map legend available at:  
[www.groundsure.com/sites/default/files/groundsure\\_legend.pdf](http://www.groundsure.com/sites/default/files/groundsure_legend.pdf)



**Site Details:**

SHELTER 22M FROM COMUS  
INN, SELBY ROAD 6M FROM  
A1041, SELBY ROAD,  
CAMBLESFORTH, YO8 8HR

**Client Ref:** Camblesforth  
**Report Ref:** GSIP-2023-13637-13820\_LS\_4\_1  
**Grid Ref:** 462839, 424510

**Map Name:** National Grid

**Map date:** 1994

**Scale:** 1:2,500

**Printed at:** 1:2,500



Surveyed 1994  
Revised N/A  
Edition N/A  
Copyright 1994  
Levelled N/A

Surveyed 1994  
Revised N/A  
Edition N/A  
Copyright 1994  
Levelled N/A

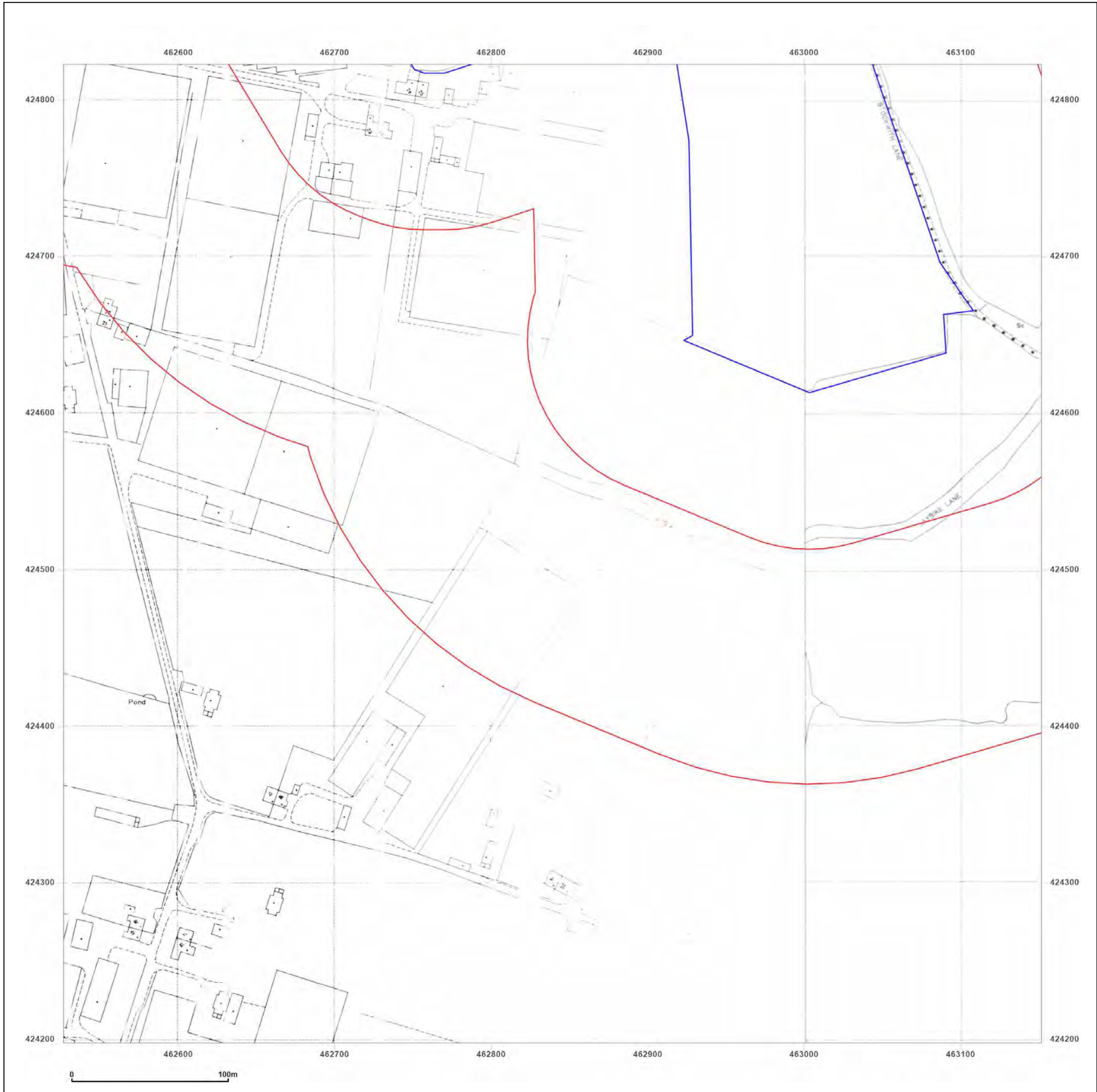


Produced by  
Groundsure Insights  
T: 08444 159000  
E: [info@groundsure.com](mailto:info@groundsure.com)  
W: [www.groundsure.com](http://www.groundsure.com)

© Crown copyright and database rights 2018 Ordnance Survey 100035207

Production date: 03 May 2023

Map legend available at:  
[www.groundsure.com/sites/default/files/groundsure\\_legend.pdf](http://www.groundsure.com/sites/default/files/groundsure_legend.pdf)



**Site Details:**

SHELTER 22M FROM COMUS  
INN, SELBY ROAD 6M FROM  
A1041, SELBY ROAD,  
CAMBLESFORTH, YO8 8HR

**Client Ref:** Camblesforth  
**Report Ref:** GSIP-2023-13637-13820\_LS\_4\_2  
**Grid Ref:** 462839, 425135

**Map Name:** County Series

**Map date:** 1890

**Scale:** 1:2,500

**Printed at:** 1:2,500



Surveyed 1890  
Revised 1890  
Edition N/A  
Copyright N/A  
Levelled N/A

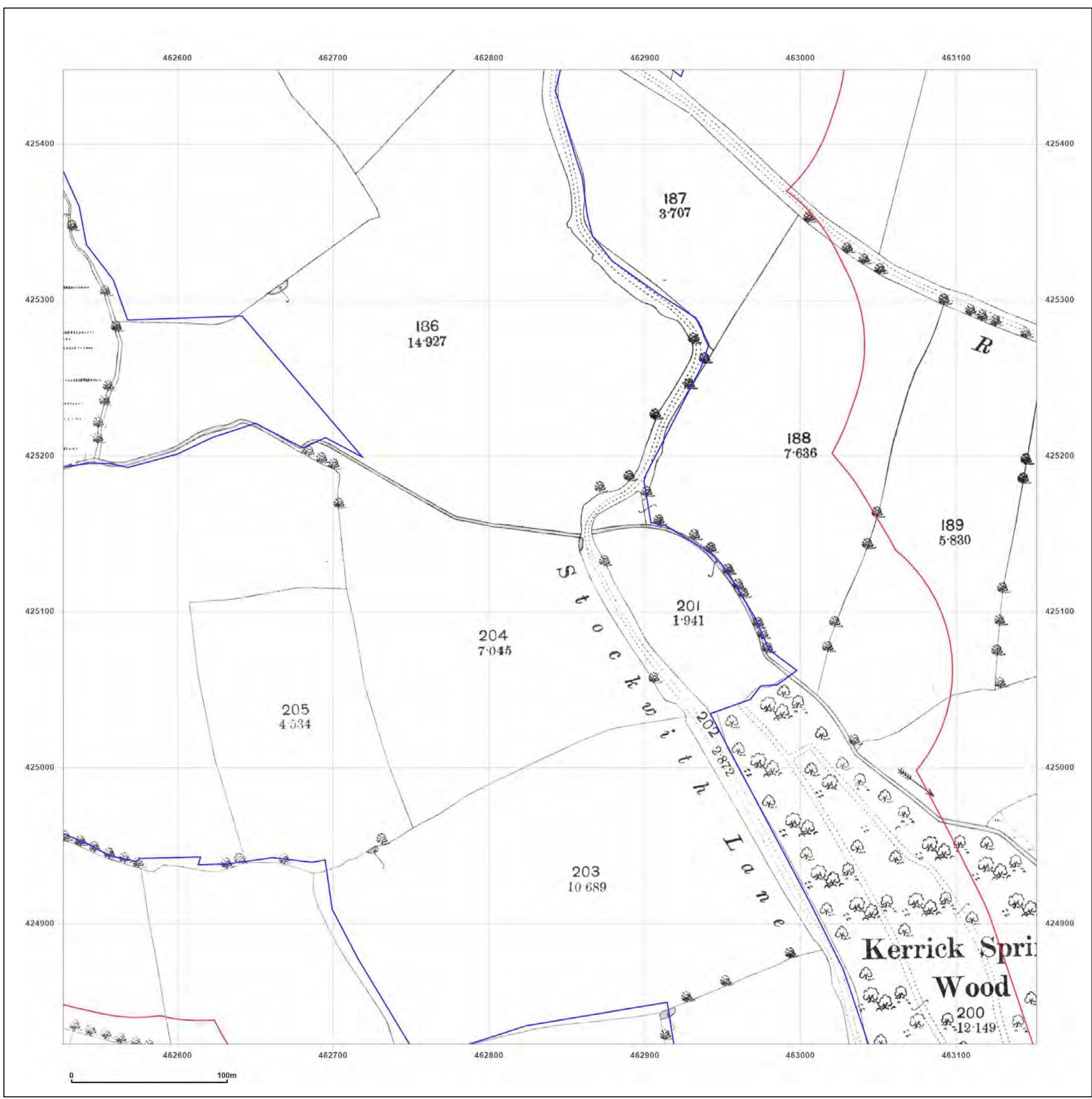


Produced by  
Groundsure Insights  
T: 08444 159000  
E: [info@groundsure.com](mailto:info@groundsure.com)  
W: [www.groundsure.com](http://www.groundsure.com)

© Crown copyright and database rights 2018 Ordnance Survey 100035207

Production date: 03 May 2023

Map legend available at:  
[www.groundsure.com/sites/default/files/groundsure\\_legend.pdf](http://www.groundsure.com/sites/default/files/groundsure_legend.pdf)



**Site Details:**

SHELTER 22M FROM COMUS INN, SELBY ROAD 6M FROM A1041, SELBY ROAD, CAMBLESFORTH, YO8 8HR

**Client Ref:** Camblesforth  
**Report Ref:** GSIP-2023-13637-13820\_LS\_4\_2  
**Grid Ref:** 462839, 425135

**Map Name:** County Series

**Map date:** 1907

**Scale:** 1:2,500

**Printed at:** 1:2,500



Surveyed 1907  
 Revised 1907  
 Edition N/A  
 Copyright N/A  
 Levelled N/A

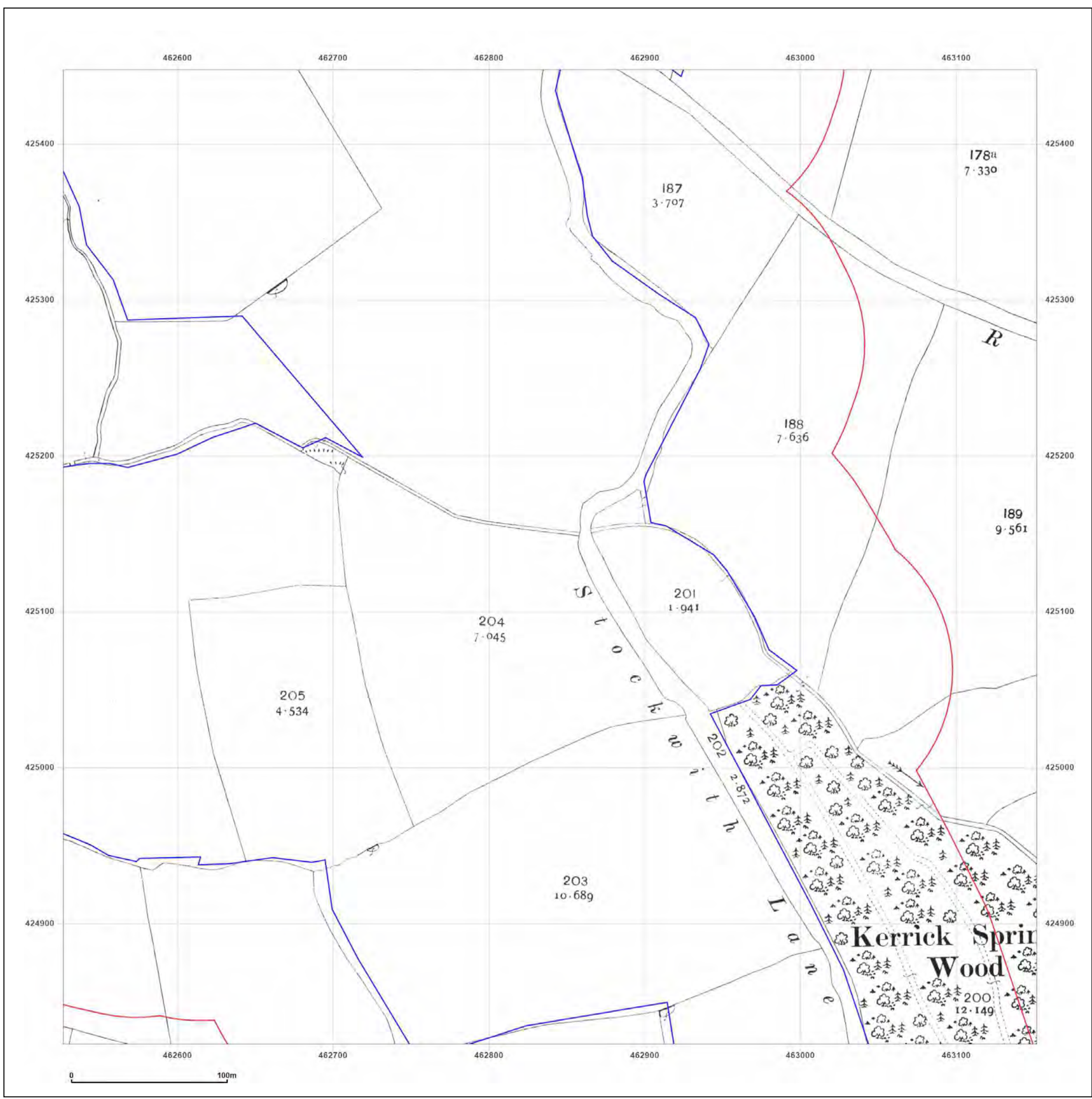


Produced by  
 Groundsure Insights  
 T: 08444 159000  
 E: [info@groundsure.com](mailto:info@groundsure.com)  
 W: [www.groundsure.com](http://www.groundsure.com)

© Crown copyright and database rights 2018 Ordnance Survey 100035207

Production date: 03 May 2023

Map legend available at:  
[www.groundsure.com/sites/default/files/groundsure\\_legend.pdf](http://www.groundsure.com/sites/default/files/groundsure_legend.pdf)





**Site Details:**

SHELTER 22M FROM COMUS  
INN, SELBY ROAD 6M FROM  
A1041, SELBY ROAD,  
CAMBLESFORTH, YO8 8HR

**Client Ref:** Camblesforth  
**Report Ref:** GSIP-2023-13637-13820\_LS\_4\_2  
**Grid Ref:** 462839, 425135

**Map Name:** National Grid

**Map date:** 1966-1971

**Scale:** 1:2,500

**Printed at:** 1:2,500



Surveyed 1970 Revised 1970 Edition N/A Copyright 1971 Levelled 1966	
Surveyed N/A Revised N/A Edition N/A Copyright N/A Levelled 1966	Surveyed N/A Revised N/A Edition N/A Copyright N/A Levelled N/A

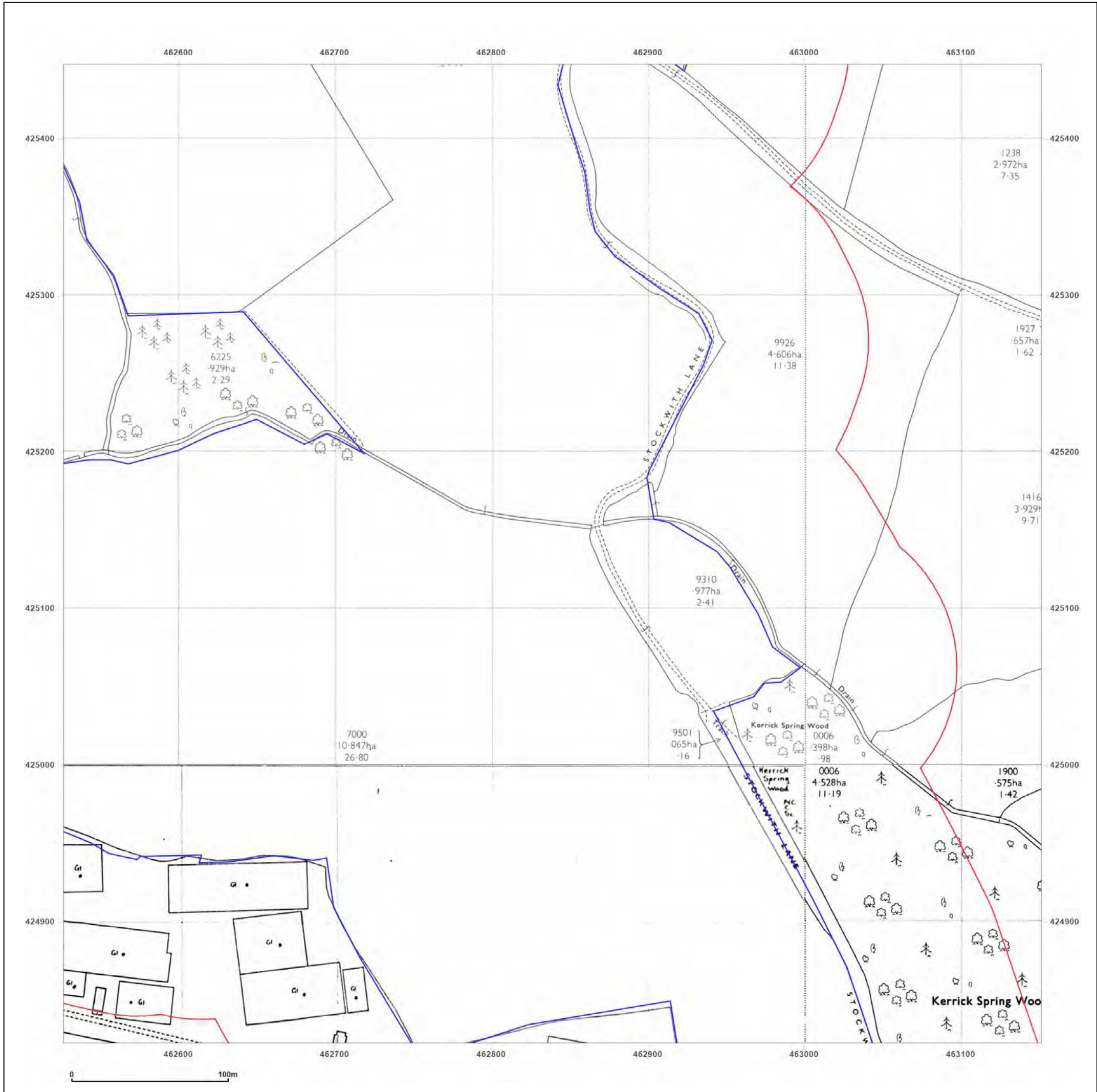


Produced by  
Groundsure Insights  
T: 08444 159000  
E: [info@groundsure.com](mailto:info@groundsure.com)  
W: [www.groundsure.com](http://www.groundsure.com)

© Crown copyright and database rights 2018 Ordnance Survey 100035207

Production date: 03 May 2023

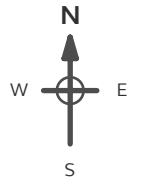
Map legend available at:  
[www.groundsure.com/sites/default/files/groundsure\\_legend.pdf](http://www.groundsure.com/sites/default/files/groundsure_legend.pdf)



**Site Details:**  
 SHELTER 22M FROM COMUS INN, SELBY ROAD 6M FROM A1041, SELBY ROAD, CAMBLESFORTH, YO8 8HR

**Client Ref:** Camblesforth  
**Report Ref:** GSIP-2023-13637-13820\_LS\_4\_2  
**Grid Ref:** 462839, 425135

**Map Name:** National Grid  
**Map date:** 1971  
**Scale:** 1:2,500  
**Printed at:** 1:2,500



<p>Surveyed N/A          Revised N/A          Edition N/A          Copyright N/A          Levelled N/A</p>	<p>Surveyed 1970          Revised 1970          Edition N/A          Copyright 1971          Levelled 1966</p>
--	--

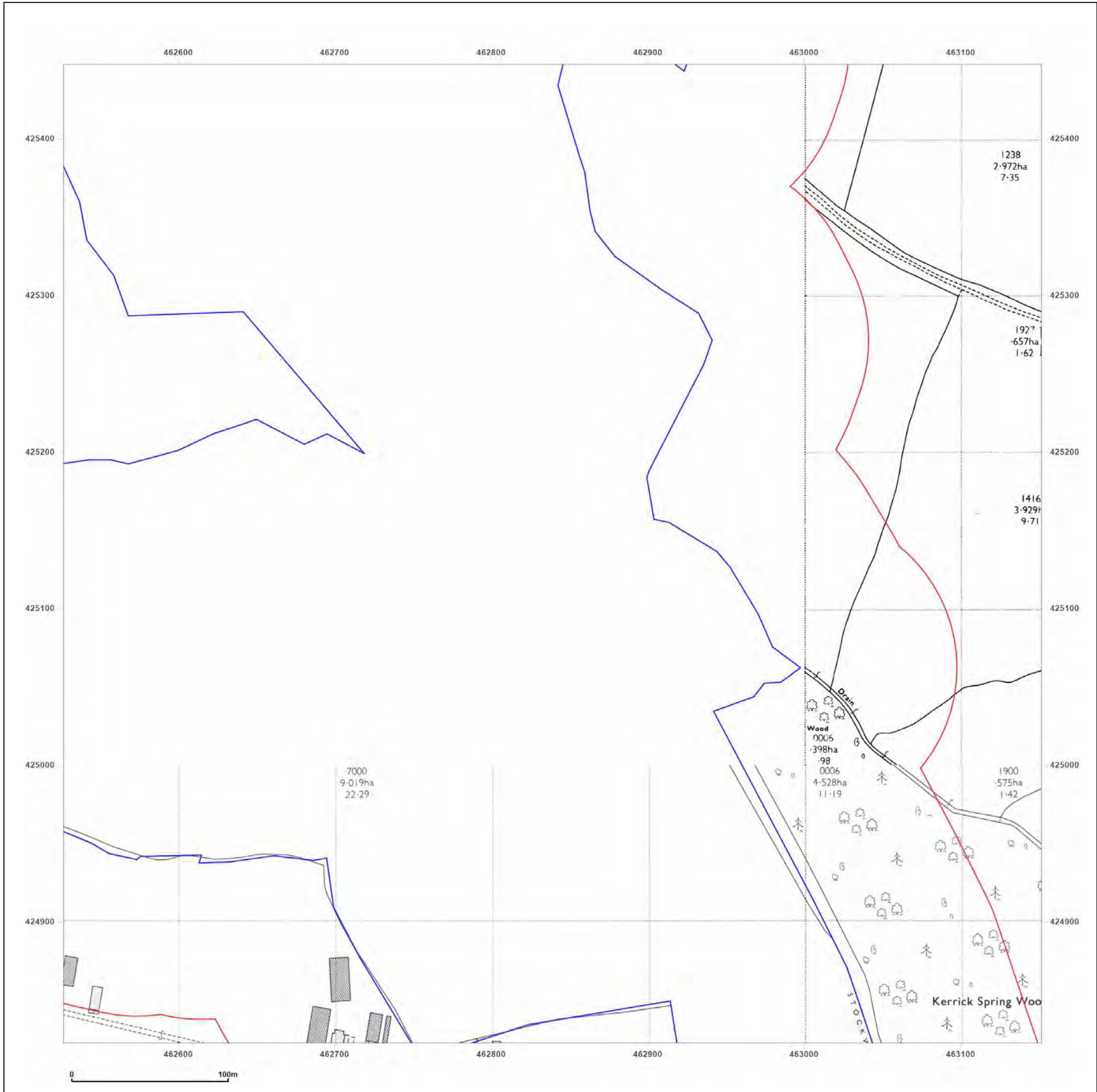


Produced by Groundsure Insights  
 T: 08444 159000  
 E: [info@groundsure.com](mailto:info@groundsure.com)  
 W: [www.groundsure.com](http://www.groundsure.com)

© Crown copyright and database rights 2018 Ordnance Survey 100035207

Production date: 03 May 2023

Map legend available at: [www.groundsure.com/sites/default/files/groundsure\\_legend.pdf](http://www.groundsure.com/sites/default/files/groundsure_legend.pdf)



**Site Details:**

SHELTER 22M FROM COMUS  
INN, SELBY ROAD 6M FROM  
A1041, SELBY ROAD,  
CAMBLESFORTH, YO8 8HR


**Client Ref:** Camblesforth  
**Report Ref:** GSIP-2023-13637-13820\_LS\_4\_2  
**Grid Ref:** 462839, 425135

**Map Name:** National Grid

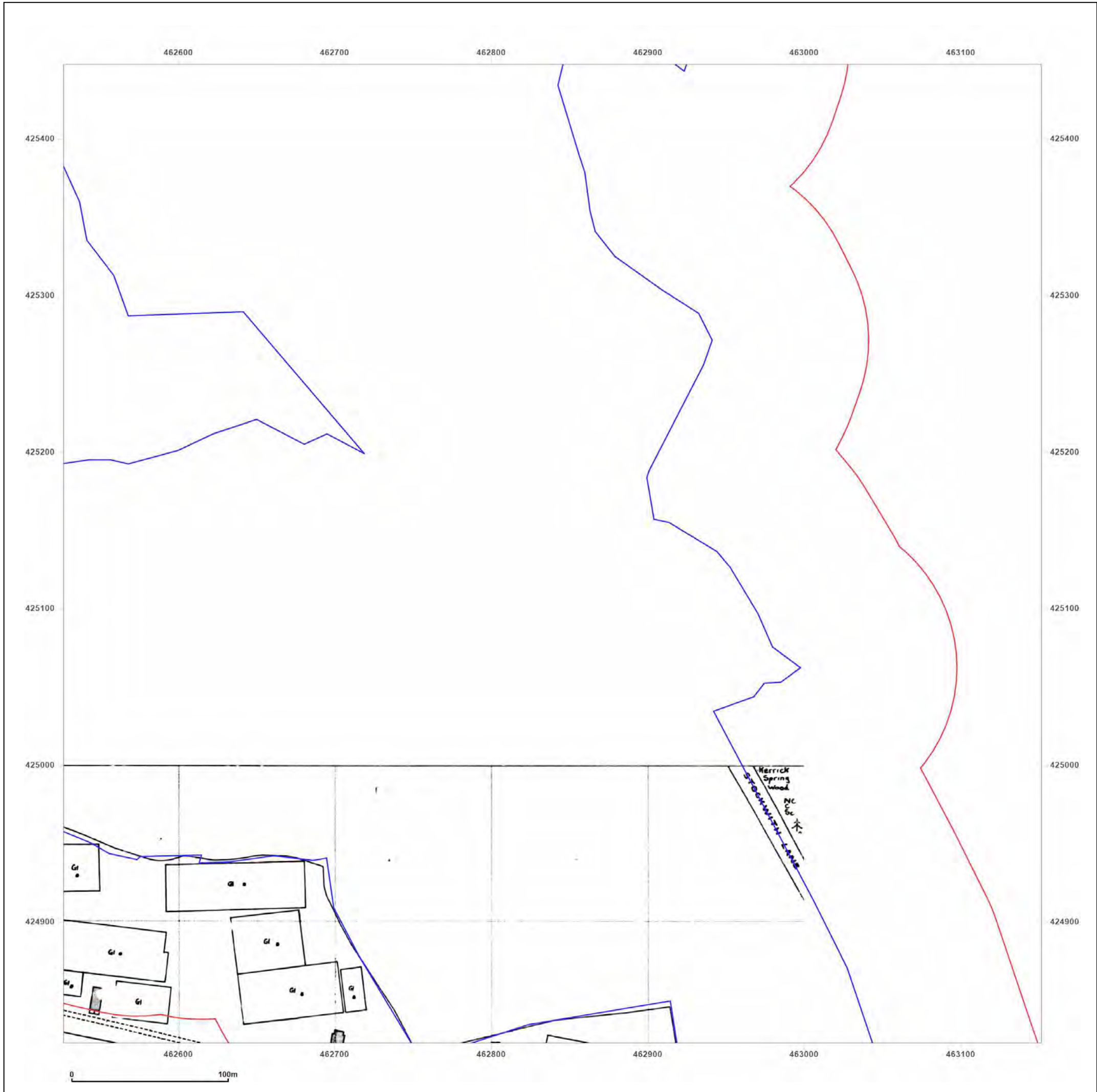
**Map date:** 1982

**Scale:** 1:2,500

**Printed at:** 1:2,500

Surveyed N/A  
Revised N/A  
Edition N/A  
Copyright N/A  
Levelled N/A



Produced by  
Groundsure Insights  
T: 08444 159000  
E: [info@groundsure.com](mailto:info@groundsure.com)  
W: [www.groundsure.com](http://www.groundsure.com)

© Crown copyright and database rights 2018 Ordnance Survey 100035207

Production date: 03 May 2023

Map legend available at:  
[www.groundsure.com/sites/default/files/groundsure\\_legend.pdf](http://www.groundsure.com/sites/default/files/groundsure_legend.pdf)

**Site Details:**

SHELTER 22M FROM COMUS  
INN, SELBY ROAD 6M FROM  
A1041, SELBY ROAD,  
CAMBLESFORTH, YO8 8HR

**Client Ref:** Camblesforth  
**Report Ref:** GSIP-2023-13637-13820\_LS\_4\_2  
**Grid Ref:** 462839, 425135

**Map Name:** National Grid

**Map date:** 1994

**Scale:** 1:2,500

**Printed at:** 1:2,500



Surveyed 1994  
Revised N/A  
Edition N/A  
Copyright 1994  
Levelled N/A

Surveyed 1994  
Revised N/A  
Edition N/A  
Copyright 1994  
Levelled N/A

Surveyed 1994  
Revised N/A  
Edition N/A  
Copyright 1994  
Levelled N/A

Surveyed 1994  
Revised N/A  
Edition N/A  
Copyright 1994  
Levelled N/A

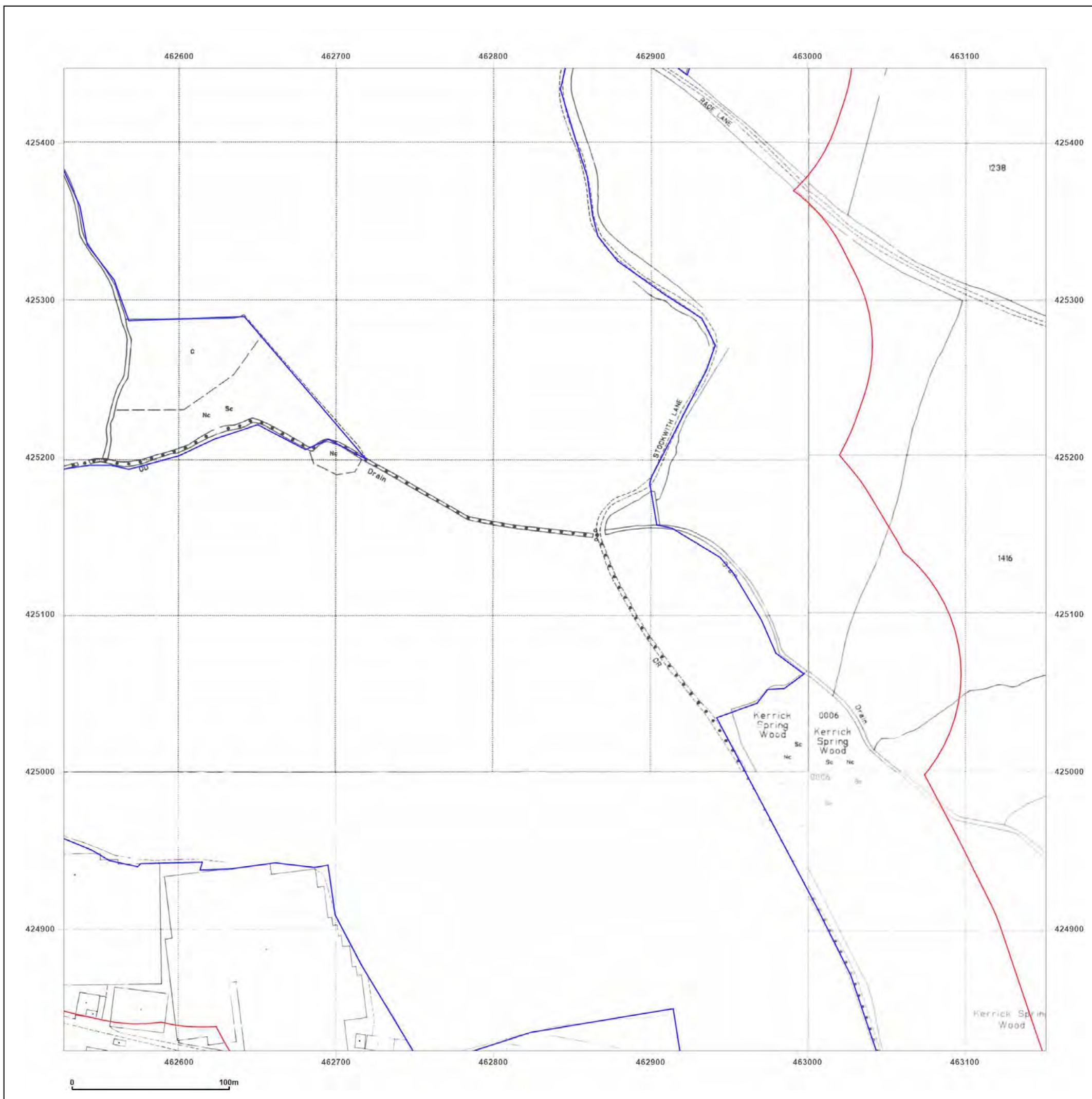


Produced by  
Groundsure Insights  
T: 08444 159000  
E: [info@groundsure.com](mailto:info@groundsure.com)  
W: [www.groundsure.com](http://www.groundsure.com)

© Crown copyright and database rights 2018 Ordnance Survey 100035207

Production date: 03 May 2023

Map legend available at:  
[www.groundsure.com/sites/default/files/groundsure\\_legend.pdf](http://www.groundsure.com/sites/default/files/groundsure_legend.pdf)



**Site Details:**

SHELTER 22M FROM COMUS INN, SELBY ROAD 6M FROM A1041, SELBY ROAD, CAMBLESFORTH, YO8 8HR

**Client Ref:** Camblesforth  
**Report Ref:** GSIP-2023-13637-13820\_LS\_4\_3  
**Grid Ref:** 462839, 425760

**Map Name:** County Series


**Map date:** 1890

**Scale:** 1:2,500

**Printed at:** 1:2,500



Surveyed 1890  
 Revised 1890  
 Edition N/A  
 Copyright N/A  
 Levelled N/A



Surveyed 1890  
 Revised 1890  
 Edition N/A  
 Copyright N/A  
 Levelled N/A

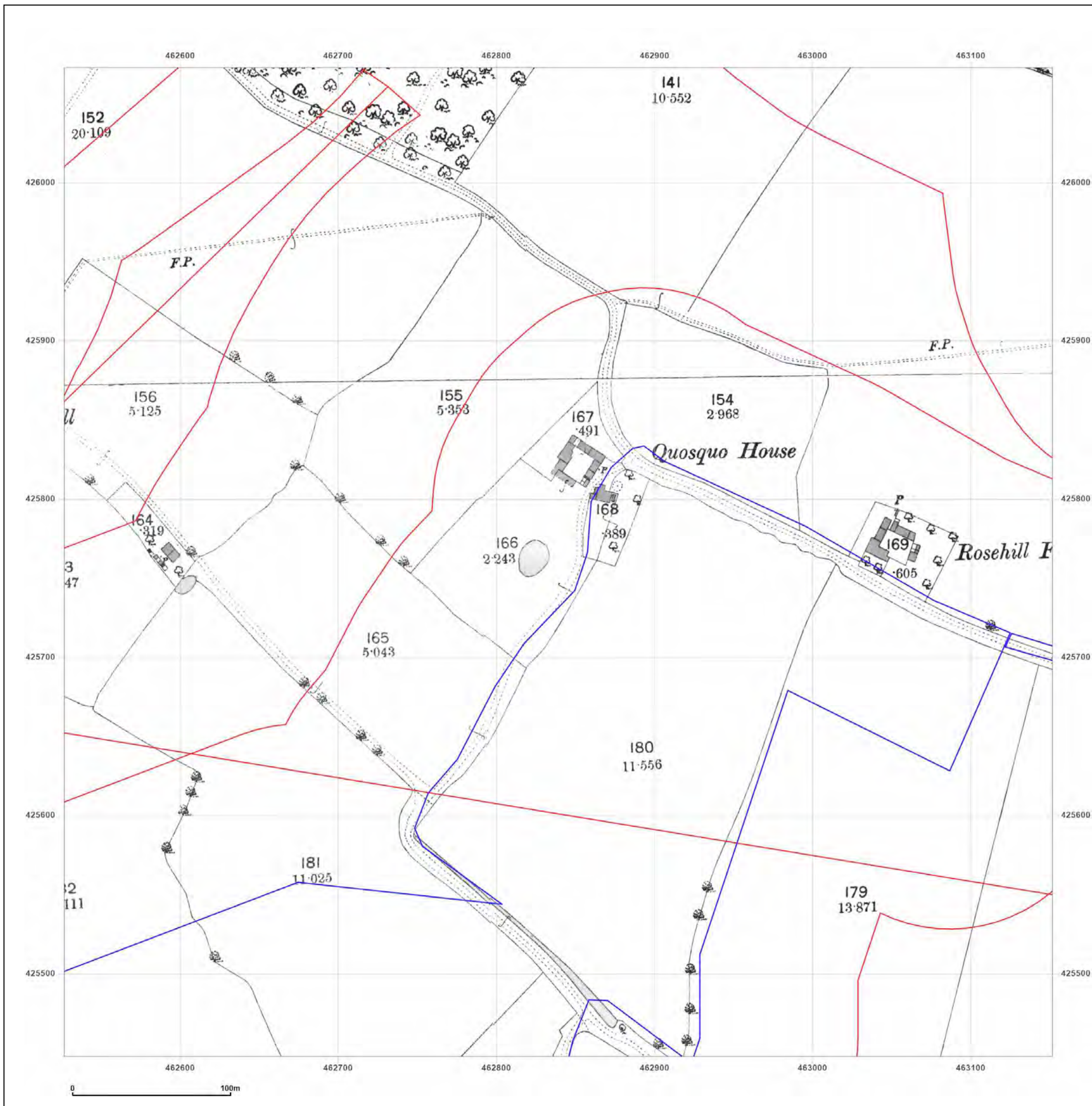


Produced by  
 Groundsure Insights  
 T: 08444 159000  
 E: [info@groundsure.com](mailto:info@groundsure.com)  
 W: [www.groundsure.com](http://www.groundsure.com)

© Crown copyright and database rights 2018 Ordnance Survey 100035207

Production date: 03 May 2023

Map legend available at:  
[www.groundsure.com/sites/default/files/groundsure\\_legend.pdf](http://www.groundsure.com/sites/default/files/groundsure_legend.pdf)



**Site Details:**

SHELTER 22M FROM COMUS  
INN, SELBY ROAD 6M FROM  
A1041, SELBY ROAD,  
CAMBLESFORTH, YO8 8HR

**Client Ref:** Camblesforth  
**Report Ref:** GSIP-2023-13637-13820\_LS\_4\_3  
**Grid Ref:** 462839, 425760

**Map Name:** County Series


**Map date:** 1907

**Scale:** 1:2,500

**Printed at:** 1:2,500



Surveyed 1907  
Revised 1907  
Edition N/A  
Copyright N/A  
Levelled N/A



Surveyed 1907  
Revised 1907  
Edition N/A  
Copyright N/A  
Levelled N/A

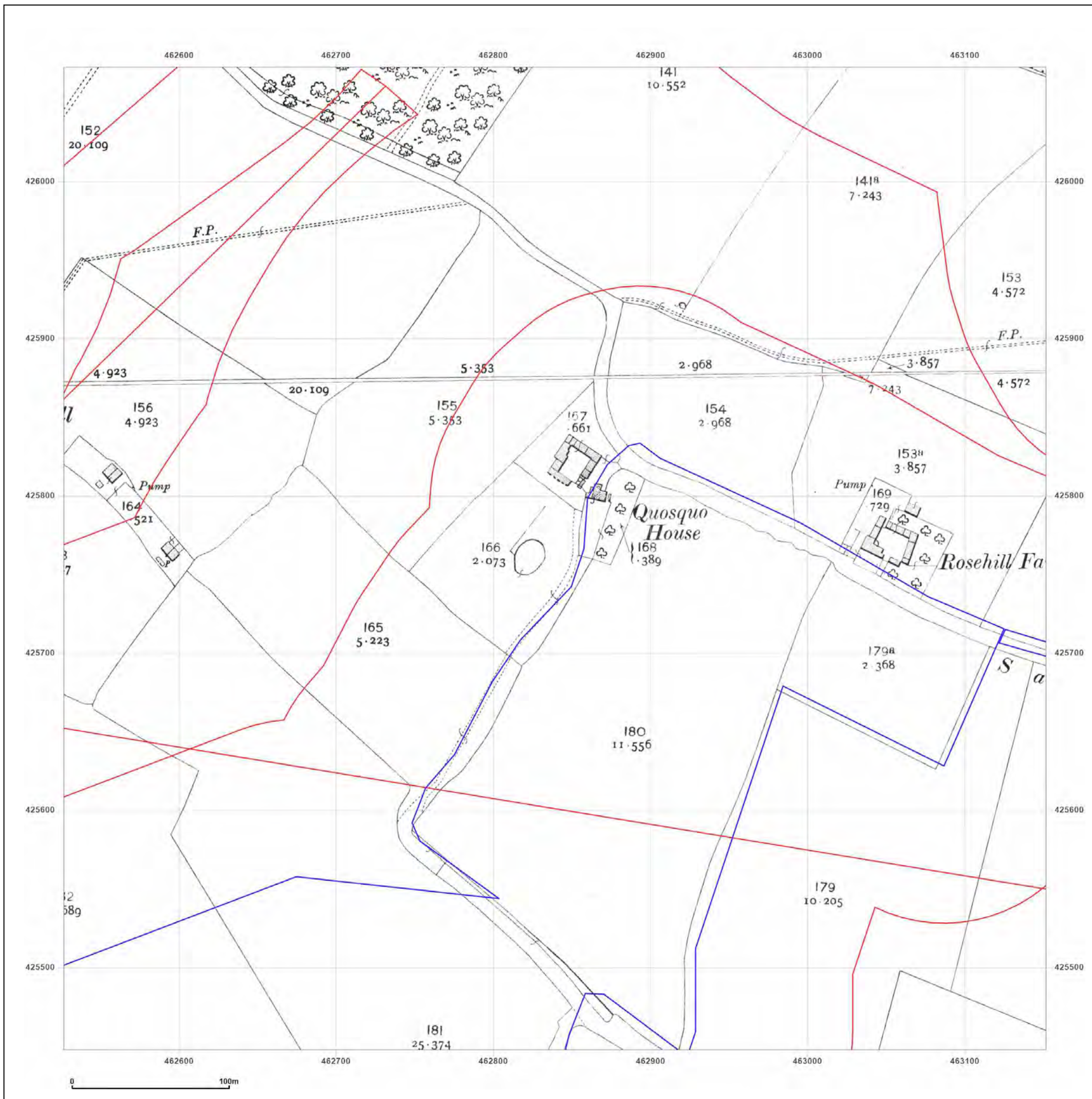


Produced by  
Groundsure Insights  
T: 08444 159000  
E: [info@groundsure.com](mailto:info@groundsure.com)  
W: [www.groundsure.com](http://www.groundsure.com)

© Crown copyright and database rights 2018 Ordnance Survey 100035207

Production date: 03 May 2023

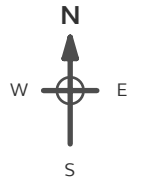
Map legend available at:  
[www.groundsure.com/sites/default/files/groundsure\\_legend.pdf](http://www.groundsure.com/sites/default/files/groundsure_legend.pdf)



**Site Details:**  
 SHELTER 22M FROM COMUS INN, SELBY ROAD 6M FROM A1041, SELBY ROAD, CAMBLESFORTH, YO8 8HR

**Client Ref:** Camblesforth  
**Report Ref:** GSIP-2023-13637-13820\_LS\_4\_3  
**Grid Ref:** 462839, 425760

**Map Name:** National Grid  
**Map date:** 1971  
**Scale:** 1:2,500  
**Printed at:** 1:2,500



Surveyed 1970  
Revised 1970  
Edition N/A  
Copyright 1971  
Levelled 1966

Surveyed 1970  
Revised 1970  
Edition N/A  
Copyright 1971  
Levelled 1966

Powered by

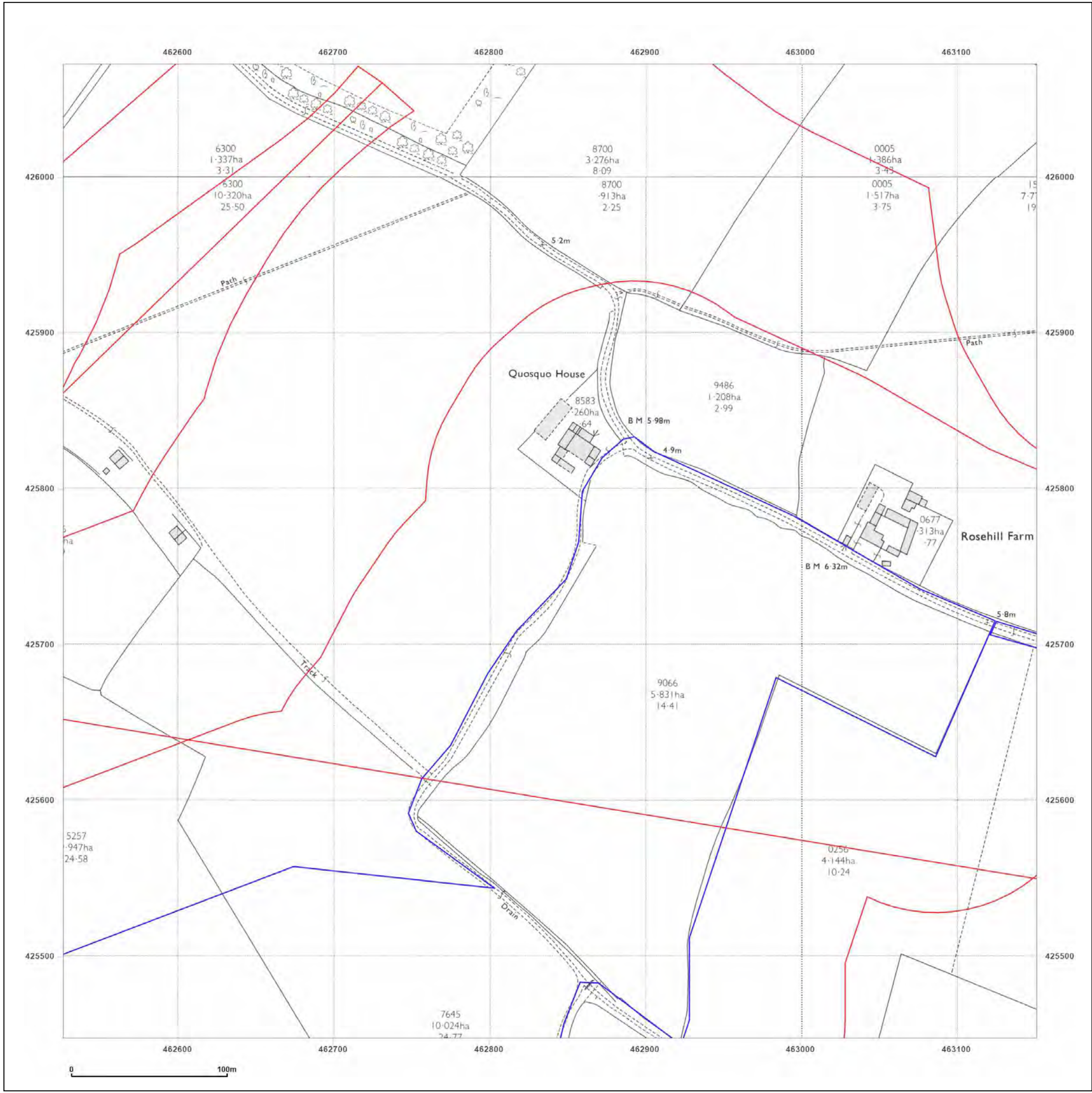


Produced by  
 Groundsure Insights  
 T: 08444 159000  
 E: [info@groundsure.com](mailto:info@groundsure.com)  
 W: [www.groundsure.com](http://www.groundsure.com)

© Crown copyright and database rights 2018 Ordnance Survey 100035207

Production date: 03 May 2023

Map legend available at:  
[www.groundsure.com/sites/default/files/groundsure\\_legend.pdf](http://www.groundsure.com/sites/default/files/groundsure_legend.pdf)



**Site Details:**

SHELTER 22M FROM COMUS INN, SELBY ROAD 6M FROM A1041, SELBY ROAD, CAMBLESFORTH, YO8 8HR

**Client Ref:** Camblesforth  
**Report Ref:** GSIP-2023-13637-13820\_LS\_4\_3  
**Grid Ref:** 462839, 425760

**Map Name:** National Grid


**Map date:** 1994

**Scale:** 1:2,500

**Printed at:** 1:2,500



Surveyed 1994  
 Revised N/A  
 Edition N/A  
 Copyright 1994  
 Levelled N/A



Surveyed 1994  
 Revised N/A  
 Edition N/A  
 Copyright 1994  
 Levelled N/A

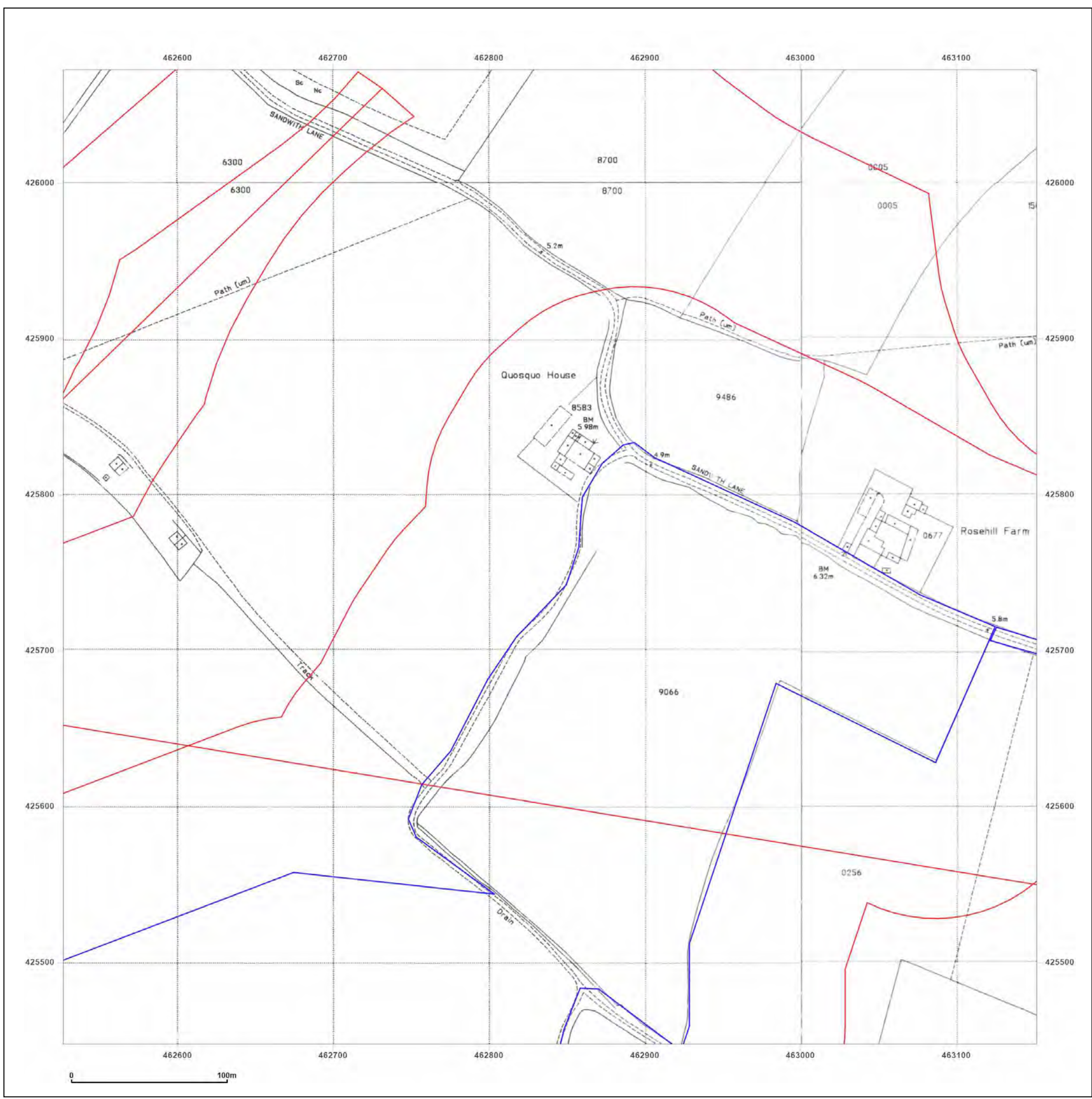


Produced by  
 Groundsure Insights  
 T: 08444 159000  
 E: [info@groundsure.com](mailto:info@groundsure.com)  
 W: [www.groundsure.com](http://www.groundsure.com)

© Crown copyright and database rights 2018 Ordnance Survey 100035207

Production date: 03 May 2023

Map legend available at:  
[www.groundsure.com/sites/default/files/groundsure\\_legend.pdf](http://www.groundsure.com/sites/default/files/groundsure_legend.pdf)





**Site Details:**

SHELTER 22M FROM COMUS  
INN, SELBY ROAD 6M FROM  
A1041, SELBY ROAD,  
CAMBLESFORTH, YO8 8HR

**Client Ref:** Camblesforth  
**Report Ref:** GSIP-2023-13637-13820\_LS\_4\_4  
**Grid Ref:** 462839, 426385

**Map Name:** County Series


**Map date:** 1890

**Scale:** 1:2,500

**Printed at:** 1:2,500



Surveyed 1890  
Revised 1890  
Edition N/A  
Copyright N/A  
Levelled N/A

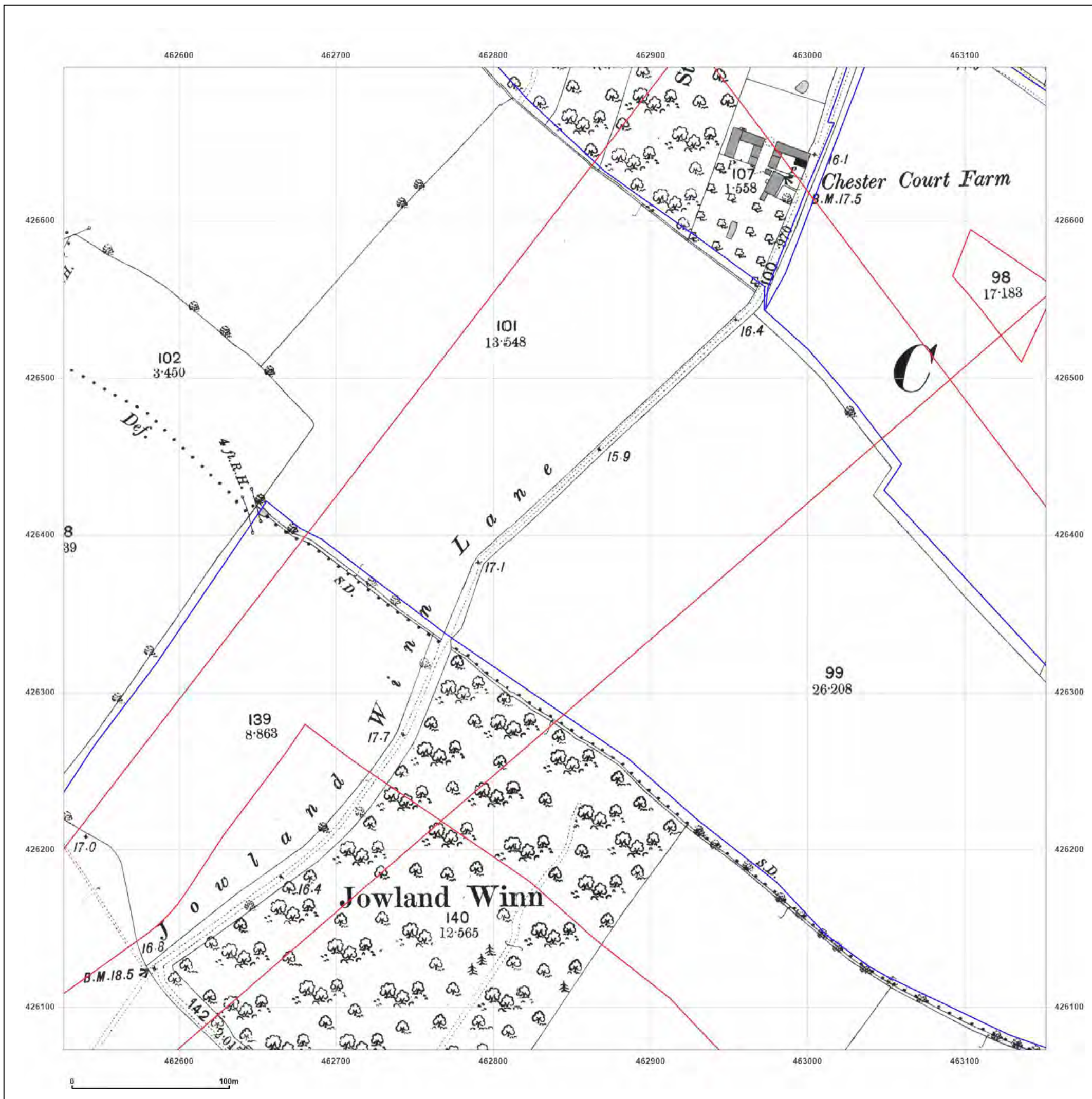


Produced by  
Groundsure Insights  
T: 08444 159000  
E: [info@groundsure.com](mailto:info@groundsure.com)  
W: [www.groundsure.com](http://www.groundsure.com)

© Crown copyright and database rights 2018 Ordnance Survey 100035207

Production date: 03 May 2023

Map legend available at:  
[www.groundsure.com/sites/default/files/groundsure\\_legend.pdf](http://www.groundsure.com/sites/default/files/groundsure_legend.pdf)



**Site Details:**

SHELTER 22M FROM COMUS INN, SELBY ROAD 6M FROM A1041, SELBY ROAD, CAMBLESFORTH, YO8 8HR

**Client Ref:** Camblesforth  
**Report Ref:** GSIP-2023-13637-13820\_LS\_4\_4  
**Grid Ref:** 462839, 426385

**Map Name:** County Series


**Map date:** 1907

**Scale:** 1:2,500

**Printed at:** 1:2,500



Surveyed 1907  
 Revised 1907  
 Edition N/A  
 Copyright N/A  
 Levelled N/A

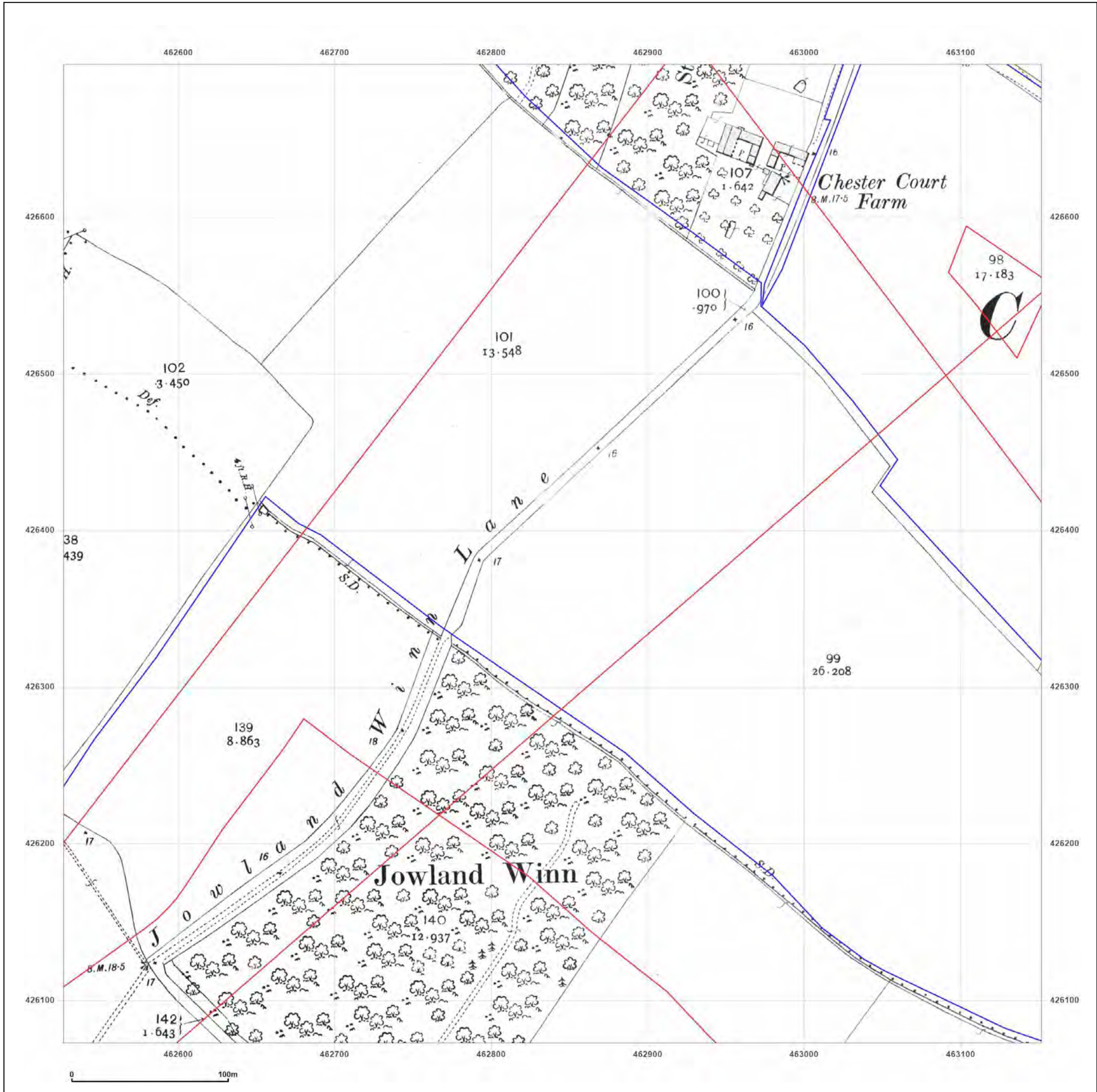


Produced by  
 Groundsure Insights  
 T: 08444 159000  
 E: [info@groundsure.com](mailto:info@groundsure.com)  
 W: [www.groundsure.com](http://www.groundsure.com)

© Crown copyright and database rights 2018 Ordnance Survey 100035207

Production date: 03 May 2023

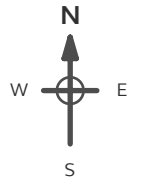
Map legend available at:  
[www.groundsure.com/sites/default/files/groundsure\\_legend.pdf](http://www.groundsure.com/sites/default/files/groundsure_legend.pdf)



**Site Details:**  
 SHELTER 22M FROM COMUS INN, SELBY ROAD 6M FROM A1041, SELBY ROAD, CAMBLESFORTH, YO8 8HR

**Client Ref:** Camblesforth  
**Report Ref:** GSIP-2023-13637-13820\_LS\_4\_4  
**Grid Ref:** 462839, 426385

**Map Name:** National Grid  
**Map date:** 1971  
**Scale:** 1:2,500  
**Printed at:** 1:2,500



Surveyed 1970  
 Revised 1970  
 Edition N/A  
 Copyright 1971  
 Levelled 1966

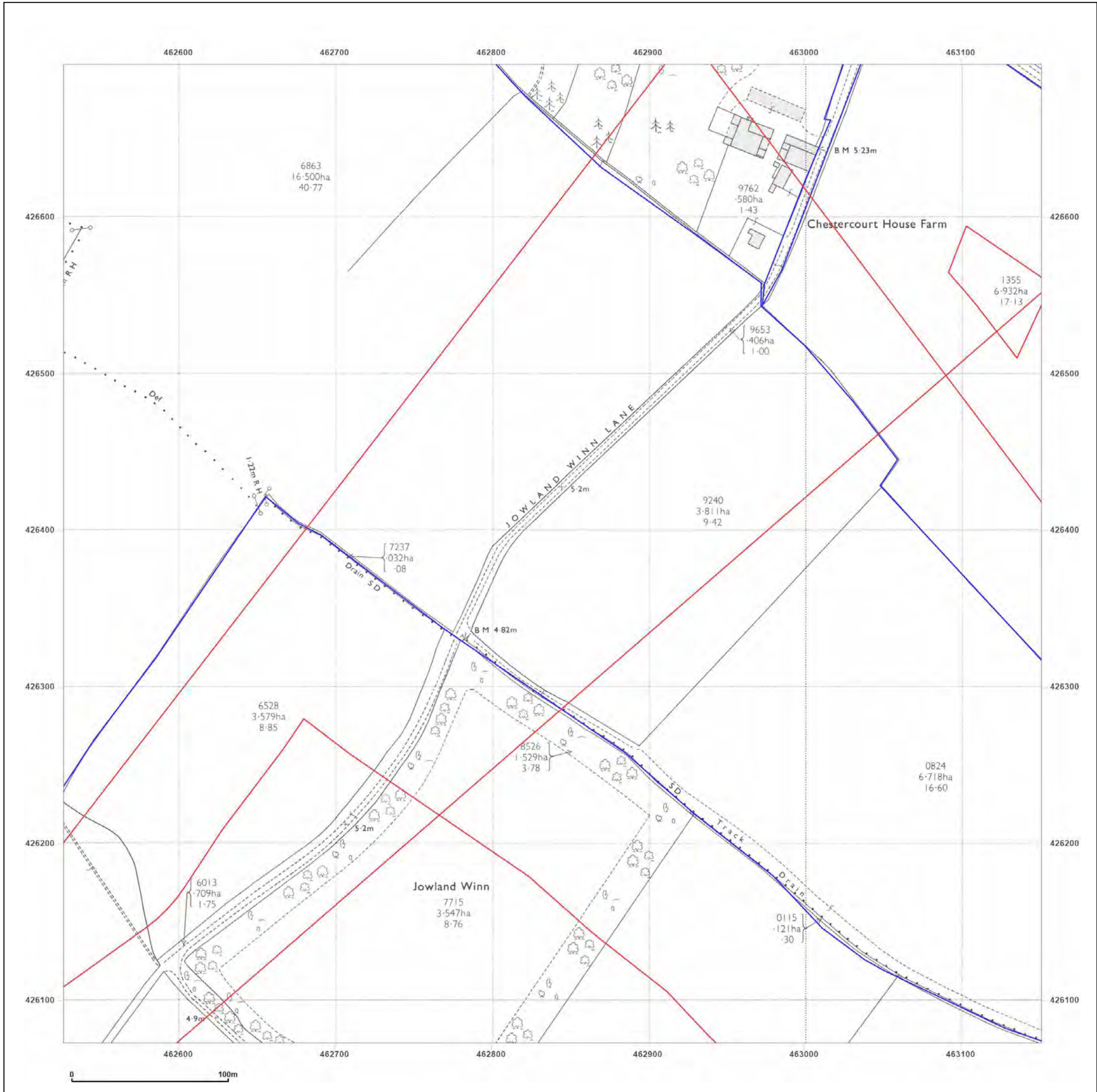
**Powered by**  


Produced by  
 Groundsure Insights  
 T: 08444 159000  
 E: [info@groundsure.com](mailto:info@groundsure.com)  
 W: [www.groundsure.com](http://www.groundsure.com)

© Crown copyright and database rights 2018 Ordnance Survey 100035207

Production date: 03 May 2023

Map legend available at:  
[www.groundsure.com/sites/default/files/groundsure\\_legend.pdf](http://www.groundsure.com/sites/default/files/groundsure_legend.pdf)



**Site Details:**

SHELTER 22M FROM COMUS  
INN, SELBY ROAD 6M FROM  
A1041, SELBY ROAD,  
CAMBLESFORTH, YO8 8HR

**Client Ref:** Camblesforth  
**Report Ref:** GSIP-2023-13637-13820\_LS\_4\_4  
**Grid Ref:** 462839, 426385

**Map Name:** National Grid


**Map date:** 1994

**Scale:** 1:2,500

**Printed at:** 1:2,500



Surveyed 1994  
Revised N/A  
Edition N/A  
Copyright 1994  
Levelled N/A



Surveyed 1994  
Revised N/A  
Edition N/A  
Copyright 1994  
Levelled N/A

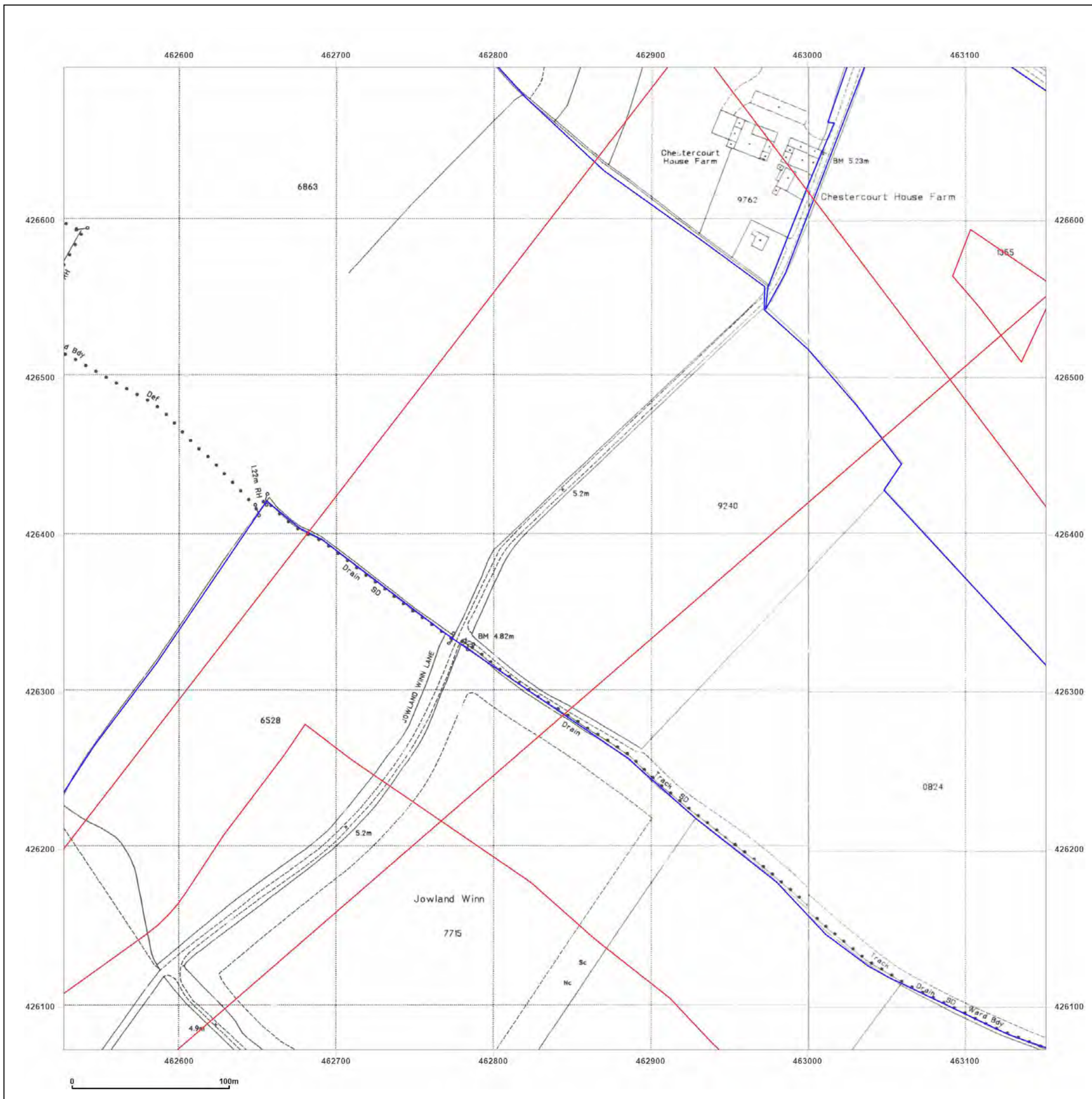


Produced by  
Groundsure Insights  
T: 08444 159000  
E: [info@groundsure.com](mailto:info@groundsure.com)  
W: [www.groundsure.com](http://www.groundsure.com)

© Crown copyright and database rights 2018 Ordnance Survey 100035207

Production date: 03 May 2023

Map legend available at:  
[www.groundsure.com/sites/default/files/groundsure\\_legend.pdf](http://www.groundsure.com/sites/default/files/groundsure_legend.pdf)



**Site Details:**

SHELTER 22M FROM COMUS INN, SELBY ROAD 6M FROM A1041, SELBY ROAD, CAMBLESFORTH, YO8 8HR

**Client Ref:** Camblesforth  
**Report Ref:** GSIP-2023-13637-13820\_LS\_4\_5  
**Grid Ref:** 462839, 427010

**Map Name:** County Series

**Map date:** 1890

**Scale:** 1:2,500

**Printed at:** 1:2,500



Surveyed 1890  
 Revised 1890  
 Edition N/A  
 Copyright N/A  
 Levelled N/A

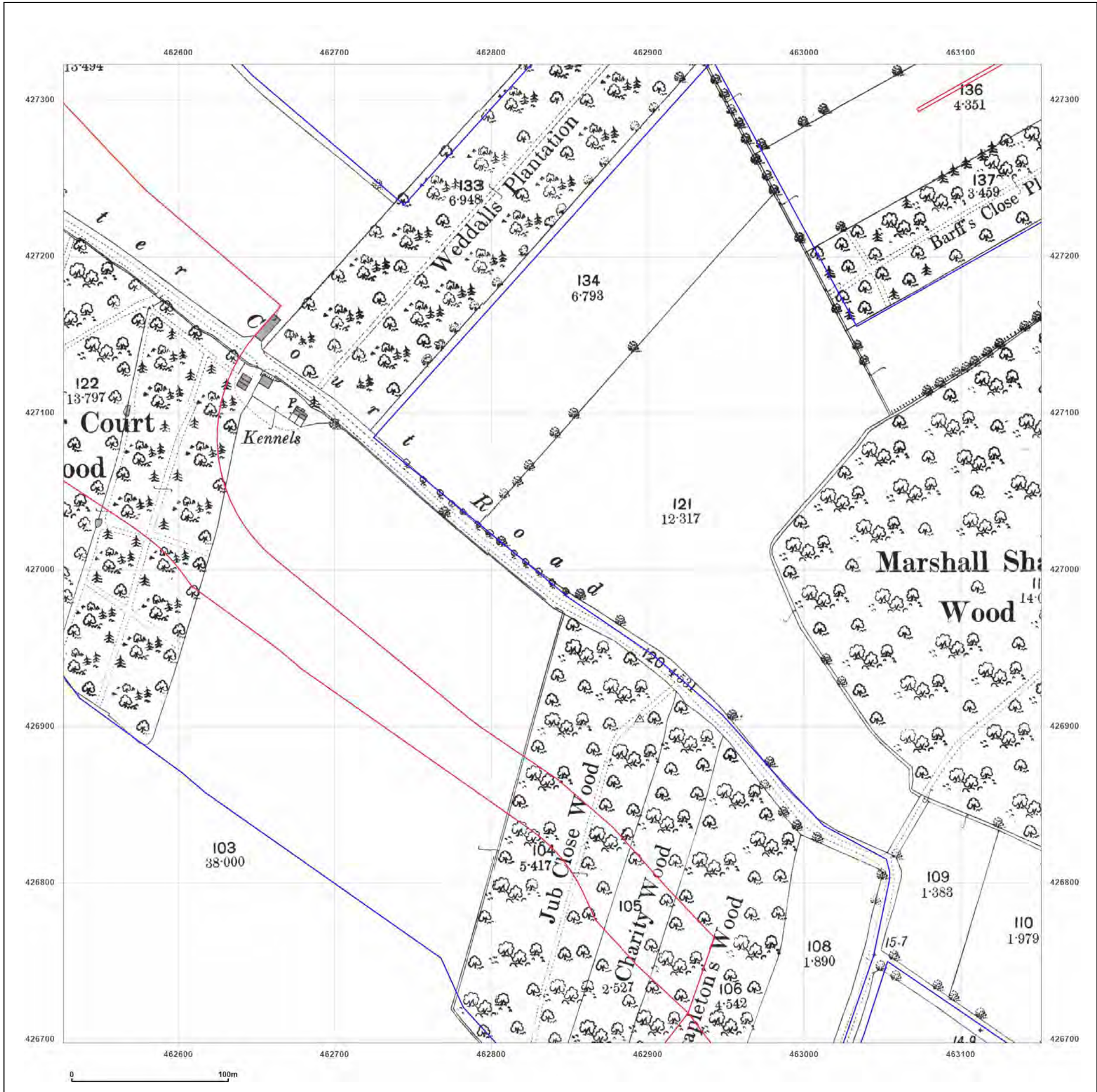


Produced by  
 Groundsure Insights  
 T: 08444 159000  
 E: [info@groundsure.com](mailto:info@groundsure.com)  
 W: [www.groundsure.com](http://www.groundsure.com)

© Crown copyright and database rights 2018 Ordnance Survey 100035207

Production date: 03 May 2023

Map legend available at:  
[www.groundsure.com/sites/default/files/groundsure\\_legend.pdf](http://www.groundsure.com/sites/default/files/groundsure_legend.pdf)



**Site Details:**

SHELTER 22M FROM COMUS  
INN, SELBY ROAD 6M FROM  
A1041, SELBY ROAD,  
CAMBLESFORTH, YO8 8HR

**Client Ref:** Camblesforth  
**Report Ref:** GSIP-2023-13637-13820\_LS\_4\_5  
**Grid Ref:** 462839, 427010

**Map Name:** County Series

**Map date:** 1907

**Scale:** 1:2,500

**Printed at:** 1:2,500



Surveyed 1907  
Revised 1907  
Edition N/A  
Copyright N/A  
Levelled N/A


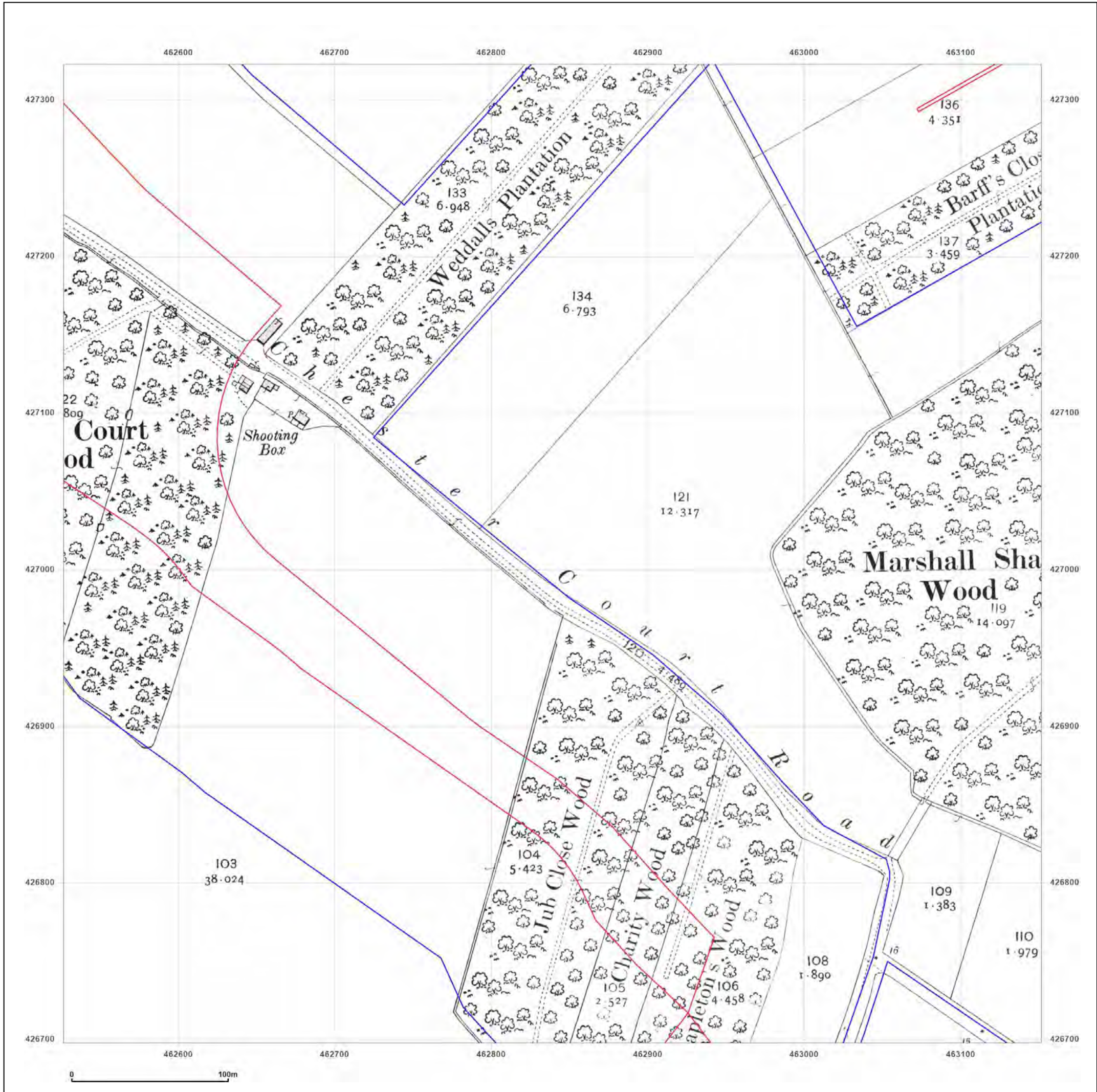


Produced by  
Groundsure Insights  
T: 08444 159000  
E: [info@groundsure.com](mailto:info@groundsure.com)  
W: [www.groundsure.com](http://www.groundsure.com)

© Crown copyright and database rights 2018 Ordnance Survey 100035207

Production date: 03 May 2023

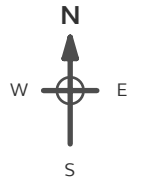
Map legend available at:  
[www.groundsure.com/sites/default/files/groundsure\\_legend.pdf](http://www.groundsure.com/sites/default/files/groundsure_legend.pdf)



**Site Details:**  
 SHELTER 22M FROM COMUS INN, SELBY ROAD 6M FROM A1041, SELBY ROAD, CAMBLESFORTH, YO8 8HR

**Client Ref:** Camblesforth  
**Report Ref:** GSIP-2023-13637-13820\_LS\_4\_5  
**Grid Ref:** 462839, 427010

**Map Name:** National Grid  
**Map date:** 1971  
**Scale:** 1:2,500  
**Printed at:** 1:2,500



Surveyed 1970  
 Revised 1970  
 Edition N/A  
 Copyright 1971  
 Levelled 1967

Surveyed 1970  
 Revised 1970  
 Edition N/A  
 Copyright 1971  
 Levelled 1966

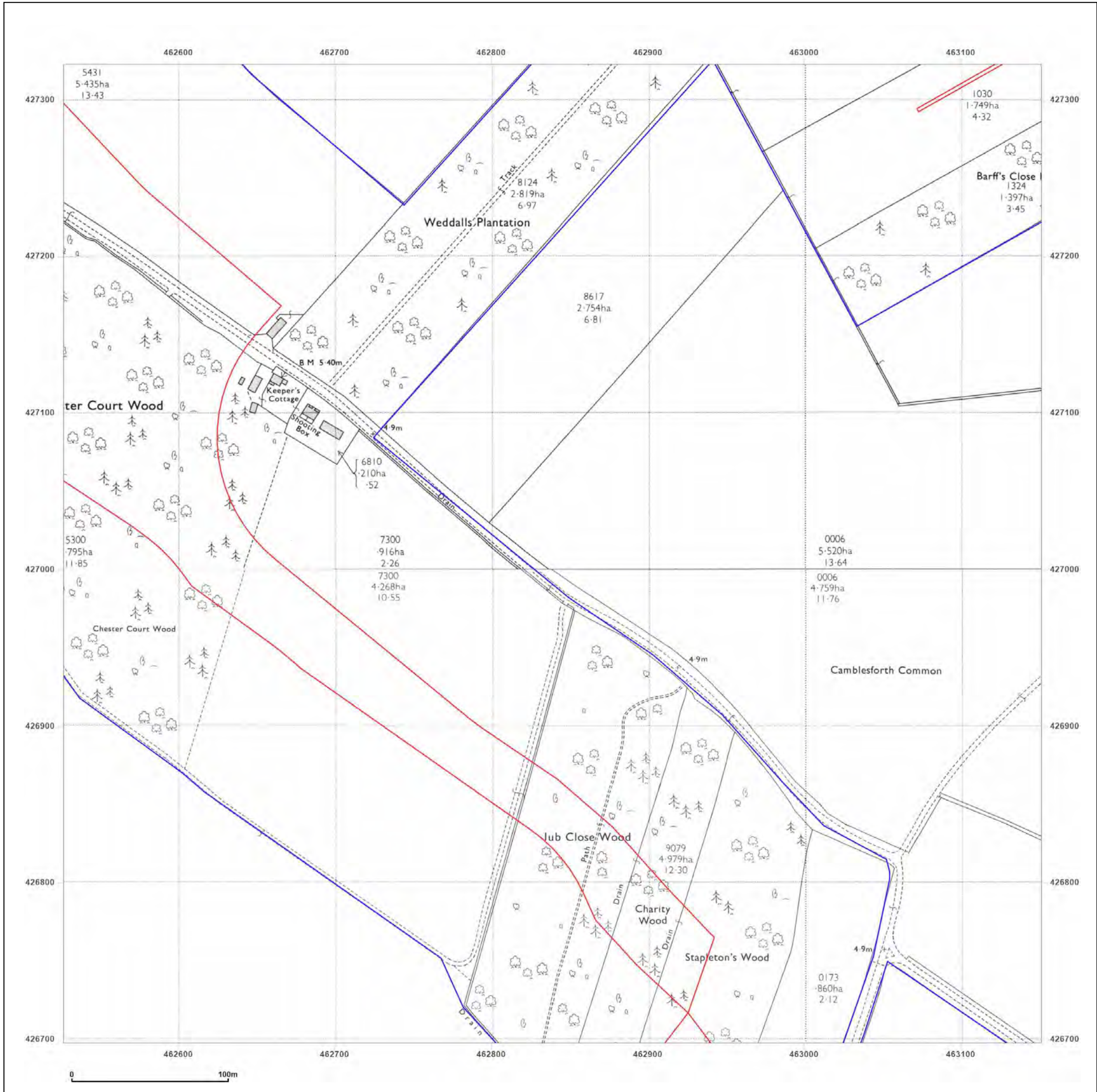
**Powered by**  


Produced by  
 Groundsure Insights  
 T: 08444 159000  
 E: [info@groundsure.com](mailto:info@groundsure.com)  
 W: [www.groundsure.com](http://www.groundsure.com)

© Crown copyright and database rights 2018 Ordnance Survey 100035207

Production date: 03 May 2023

Map legend available at:  
[www.groundsure.com/sites/default/files/groundsure\\_legend.pdf](http://www.groundsure.com/sites/default/files/groundsure_legend.pdf)



**Site Details:**

SHELTER 22M FROM COMUS INN, SELBY ROAD 6M FROM A1041, SELBY ROAD, CAMBLESFORTH, YO8 8HR

**Client Ref:** Camblesforth  
**Report Ref:** GSIP-2023-13637-13820\_LS\_4\_5  
**Grid Ref:** 462839, 427010

**Map Name:** National Grid

**Map date:** 1991-1994

**Scale:** 1:2,500

**Printed at:** 1:2,500



Surveyed N/A Revised N/A Edition N/A Copyright 1991 Levelled N/A	Surveyed 1994 Revised N/A Edition N/A Copyright 1994 Levelled N/A
Surveyed 1994 Revised N/A Edition N/A Copyright 1994 Levelled N/A	Surveyed 1994 Revised N/A Edition N/A Copyright 1994 Levelled N/A

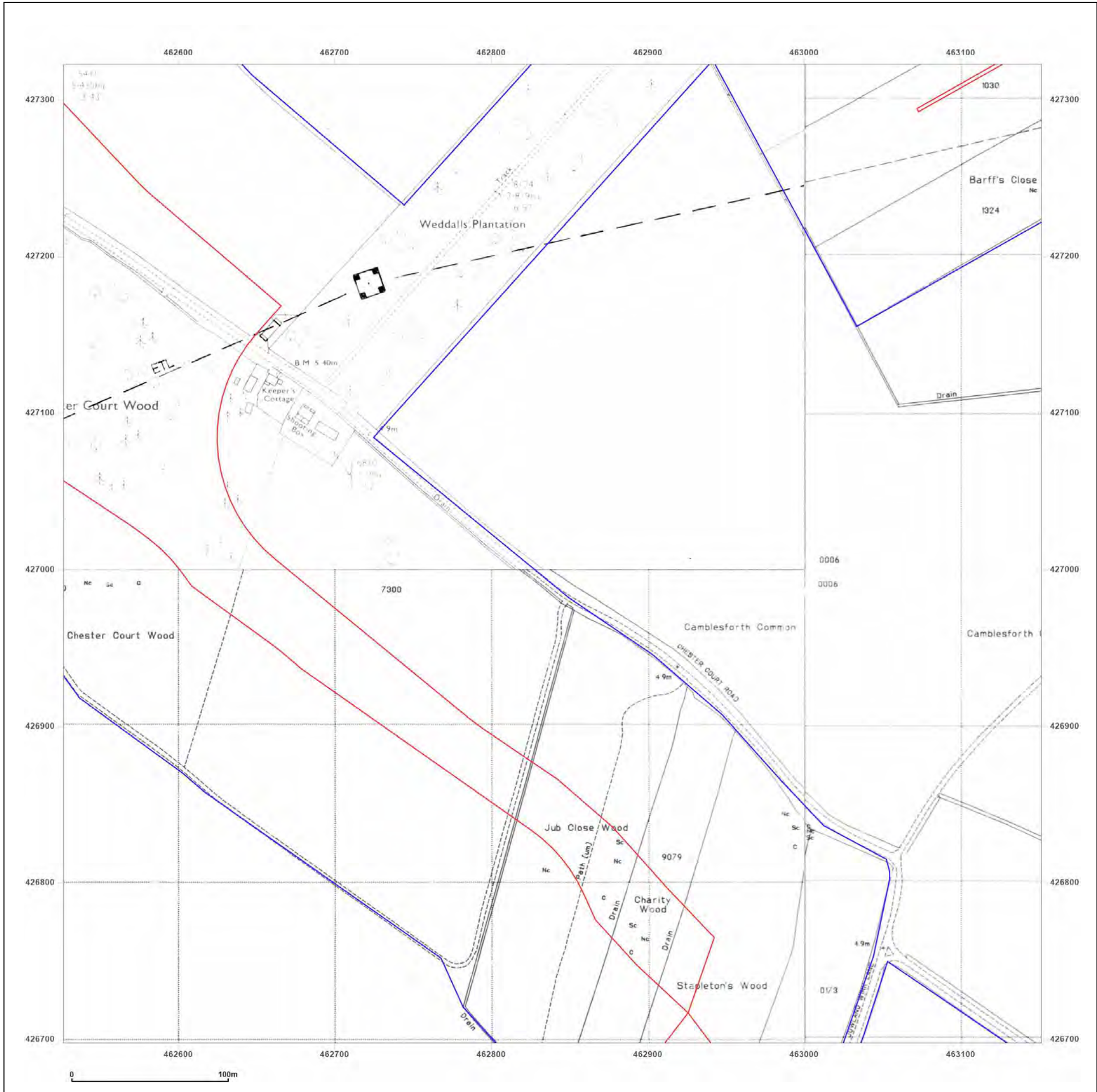


Produced by  
 Groundsure Insights  
 T: 08444 159000  
 E: [info@groundsure.com](mailto:info@groundsure.com)  
 W: [www.groundsure.com](http://www.groundsure.com)

© Crown copyright and database rights 2018 Ordnance Survey 100035207

Production date: 03 May 2023

Map legend available at:  
[www.groundsure.com/sites/default/files/groundsure\\_legend.pdf](http://www.groundsure.com/sites/default/files/groundsure_legend.pdf)





**Site Details:**

SHELTER 22M FROM COMUS  
INN, SELBY ROAD 6M FROM  
A1041, SELBY ROAD,  
CAMBLESFORTH, YO8 8HR

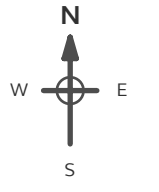
**Client Ref:** Camblesforth  
**Report Ref:** GSIP-2023-13637-13820\_LS\_4\_5  
**Grid Ref:** 462839, 427010

**Map Name:** National Grid


**Map date:** 1994

**Scale:** 1:2,500

**Printed at:** 1:2,500



Surveyed 1994  
Revised N/A  
Edition N/A  
Copyright 1994  
Levelled N/A

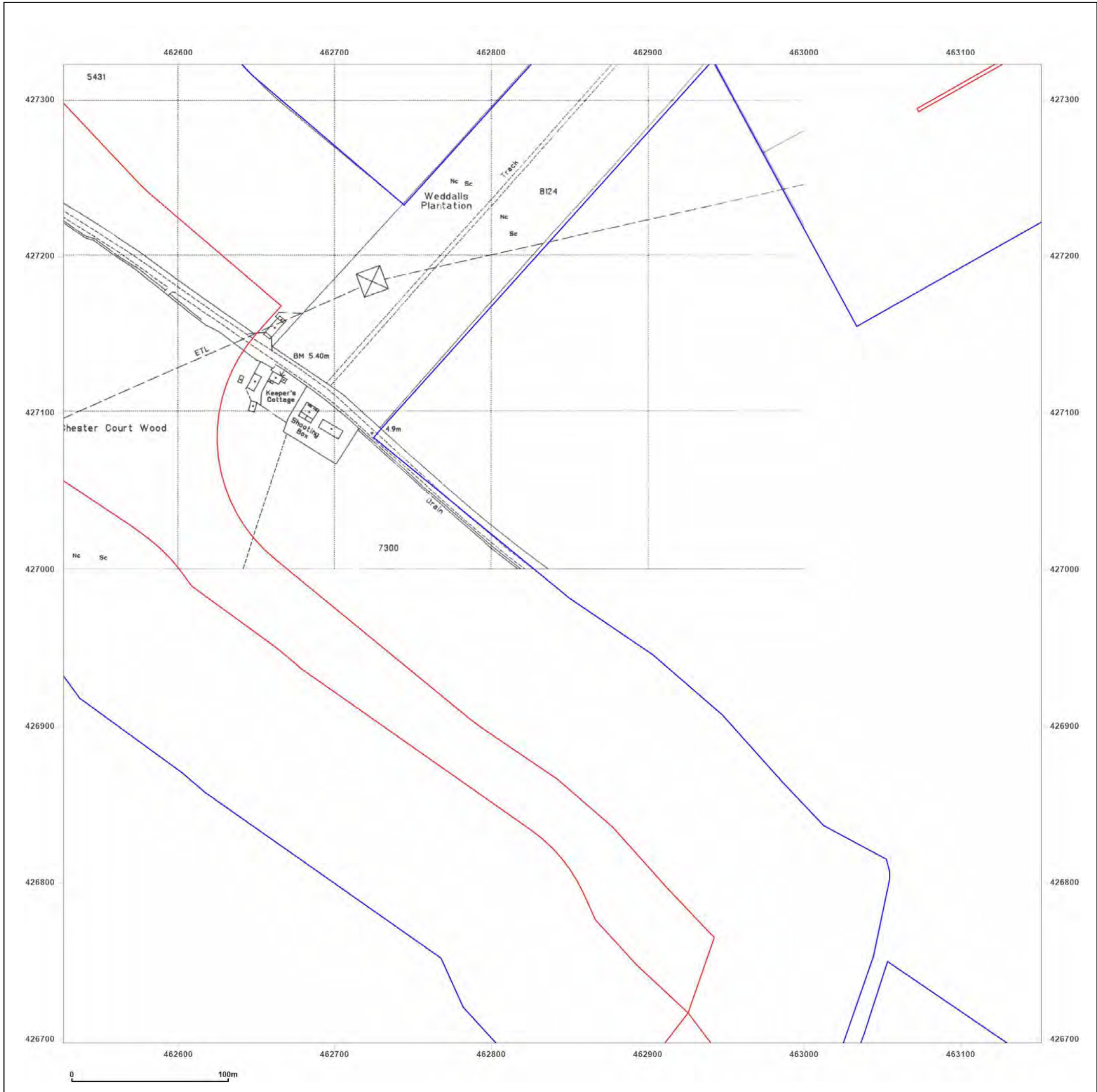


Produced by  
Groundsure Insights  
T: 08444 159000  
E: [info@groundsure.com](mailto:info@groundsure.com)  
W: [www.groundsure.com](http://www.groundsure.com)

© Crown copyright and database rights 2018 Ordnance Survey 100035207

Production date: 03 May 2023

Map legend available at:  
[www.groundsure.com/sites/default/files/groundsure\\_legend.pdf](http://www.groundsure.com/sites/default/files/groundsure_legend.pdf)



**Site Details:**

SHELTER 22M FROM COMUS  
INN, SELBY ROAD 6M FROM  
A1041, SELBY ROAD,  
CAMBLESFORTH, YO8 8HR

**Client Ref:** Camblesforth  
**Report Ref:** GSIP-2023-13637-13820\_LS\_4\_6  
**Grid Ref:** 462839, 427635

**Map Name:** County Series


**Map date:** 1890

**Scale:** 1:2,500

**Printed at:** 1:2,500



Surveyed 1890  
Revised 1890  
Edition N/A  
Copyright N/A  
Levelled N/A



Surveyed 1890  
Revised 1890  
Edition N/A  
Copyright N/A  
Levelled N/A

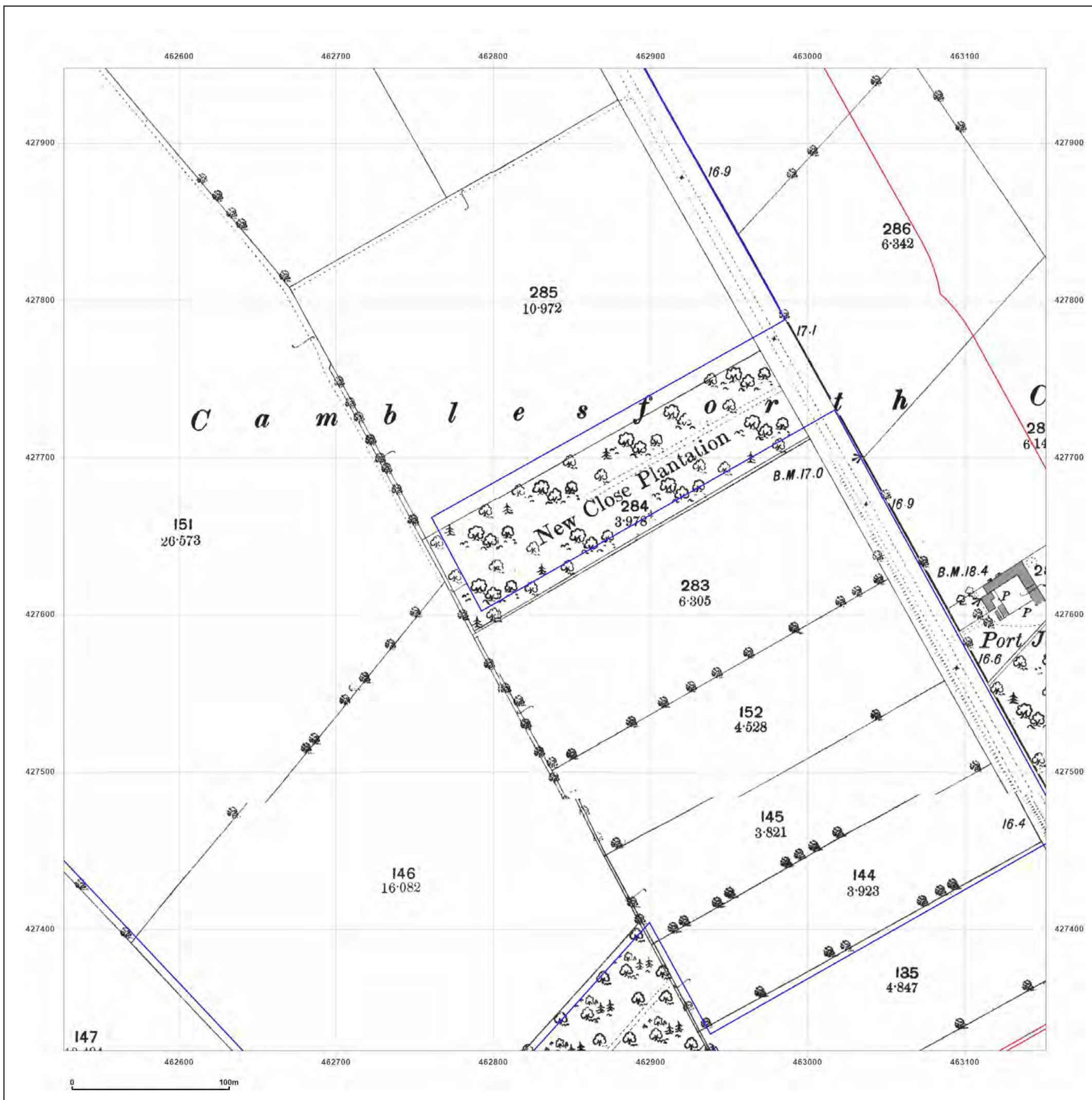


Produced by  
Groundsure Insights  
T: 08444 159000  
E: [info@groundsure.com](mailto:info@groundsure.com)  
W: [www.groundsure.com](http://www.groundsure.com)

© Crown copyright and database rights 2018 Ordnance Survey 100035207

Production date: 03 May 2023

Map legend available at:  
[www.groundsure.com/sites/default/files/groundsure\\_legend.pdf](http://www.groundsure.com/sites/default/files/groundsure_legend.pdf)



**Site Details:**

SHELTER 22M FROM COMUS  
INN, SELBY ROAD 6M FROM  
A1041, SELBY ROAD,  
CAMBLESFORTH, YO8 8HR

**Client Ref:** Camblesforth  
**Report Ref:** GSIP-2023-13637-13820\_LS\_4\_6  
**Grid Ref:** 462839, 427635

**Map Name:** County Series


**Map date:** 1907

**Scale:** 1:2,500

**Printed at:** 1:2,500



Surveyed 1907  
Revised 1907  
Edition N/A  
Copyright N/A  
Levelled N/A



Surveyed 1907  
Revised 1907  
Edition N/A  
Copyright N/A  
Levelled N/A

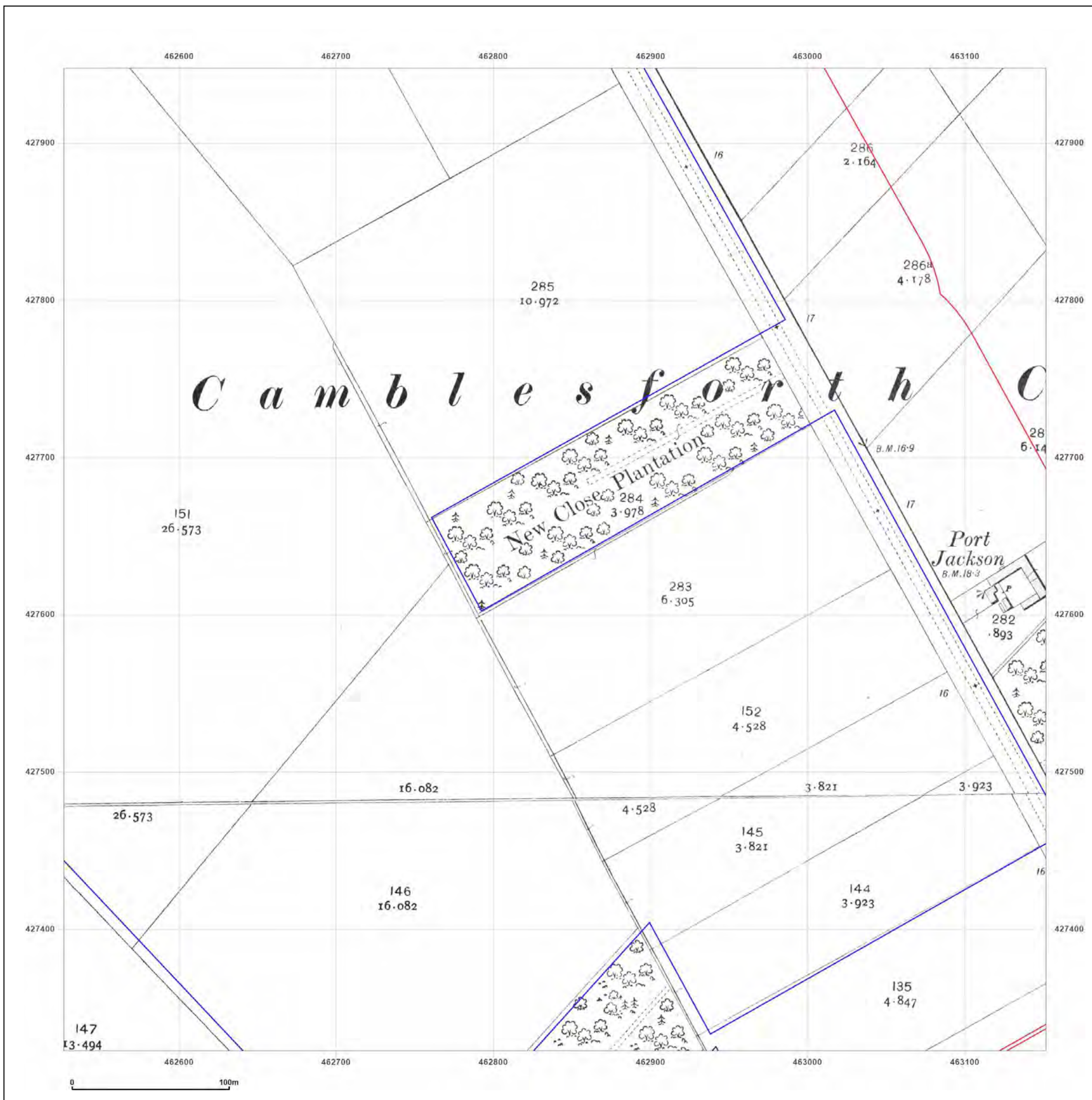


Produced by  
Groundsure Insights  
T: 08444 159000  
E: [info@groundsure.com](mailto:info@groundsure.com)  
W: [www.groundsure.com](http://www.groundsure.com)

© Crown copyright and database rights 2018 Ordnance Survey 100035207

Production date: 03 May 2023

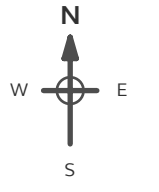
Map legend available at:  
[www.groundsure.com/sites/default/files/groundsure\\_legend.pdf](http://www.groundsure.com/sites/default/files/groundsure_legend.pdf)



**Site Details:**  
 SHELTER 22M FROM COMUS INN, SELBY ROAD 6M FROM A1041, SELBY ROAD, CAMBLESFORTH, YO8 8HR

**Client Ref:** Camblesforth  
**Report Ref:** GSIP-2023-13637-13820\_LS\_4\_6  
**Grid Ref:** 462839, 427635

**Map Name:** National Grid  
**Map date:** 1971  
**Scale:** 1:2,500  
**Printed at:** 1:2,500



Surveyed 1970  
 Revised 1970  
 Edition N/A  
 Copyright 1971  
 Levelled 1967

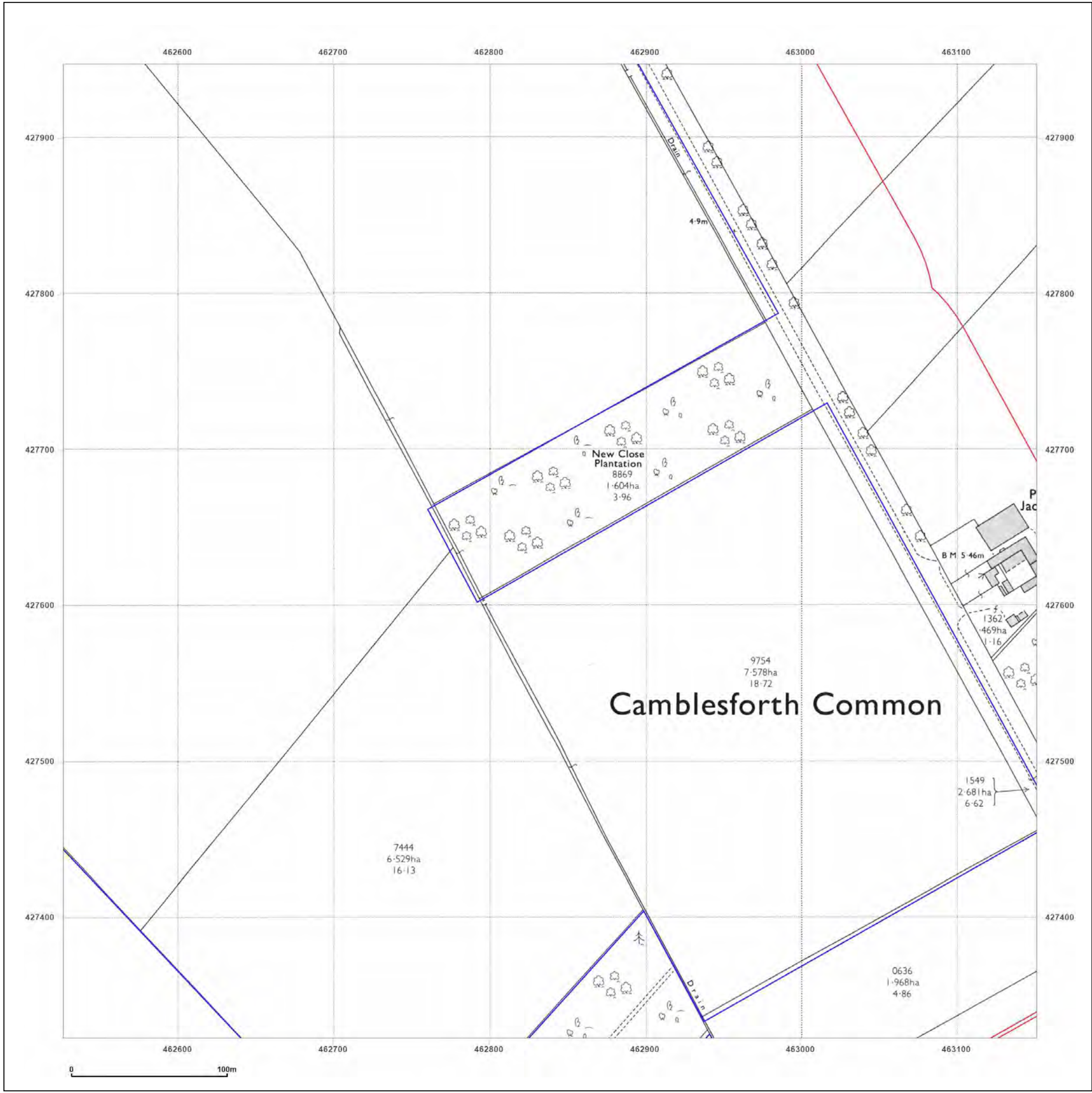
**Powered by**  


Produced by  
 Groundsure Insights  
 T: 08444 159000  
 E: [info@groundsure.com](mailto:info@groundsure.com)  
 W: [www.groundsure.com](http://www.groundsure.com)

© Crown copyright and database rights 2018 Ordnance Survey 100035207

Production date: 03 May 2023

Map legend available at:  
[www.groundsure.com/sites/default/files/groundsure\\_legend.pdf](http://www.groundsure.com/sites/default/files/groundsure_legend.pdf)



**Site Details:**

SHELTER 22M FROM COMUS  
INN, SELBY ROAD 6M FROM  
A1041, SELBY ROAD,  
CAMBLESFORTH, YO8 8HR

**Client Ref:** Camblesforth  
**Report Ref:** GSIP-2023-13637-13820\_LS\_4\_6  
**Grid Ref:** 462839, 427635

**Map Name:** National Grid

**Map date:** 1991-1994

**Scale:** 1:2,500

**Printed at:** 1:2,500



<p>Surveyed N/A Revised N/A Edition N/A Copyright 1991 Levelled N/A</p>	<p>Surveyed 1994 Revised N/A Edition N/A Copyright 1994 Levelled N/A</p>
---	--

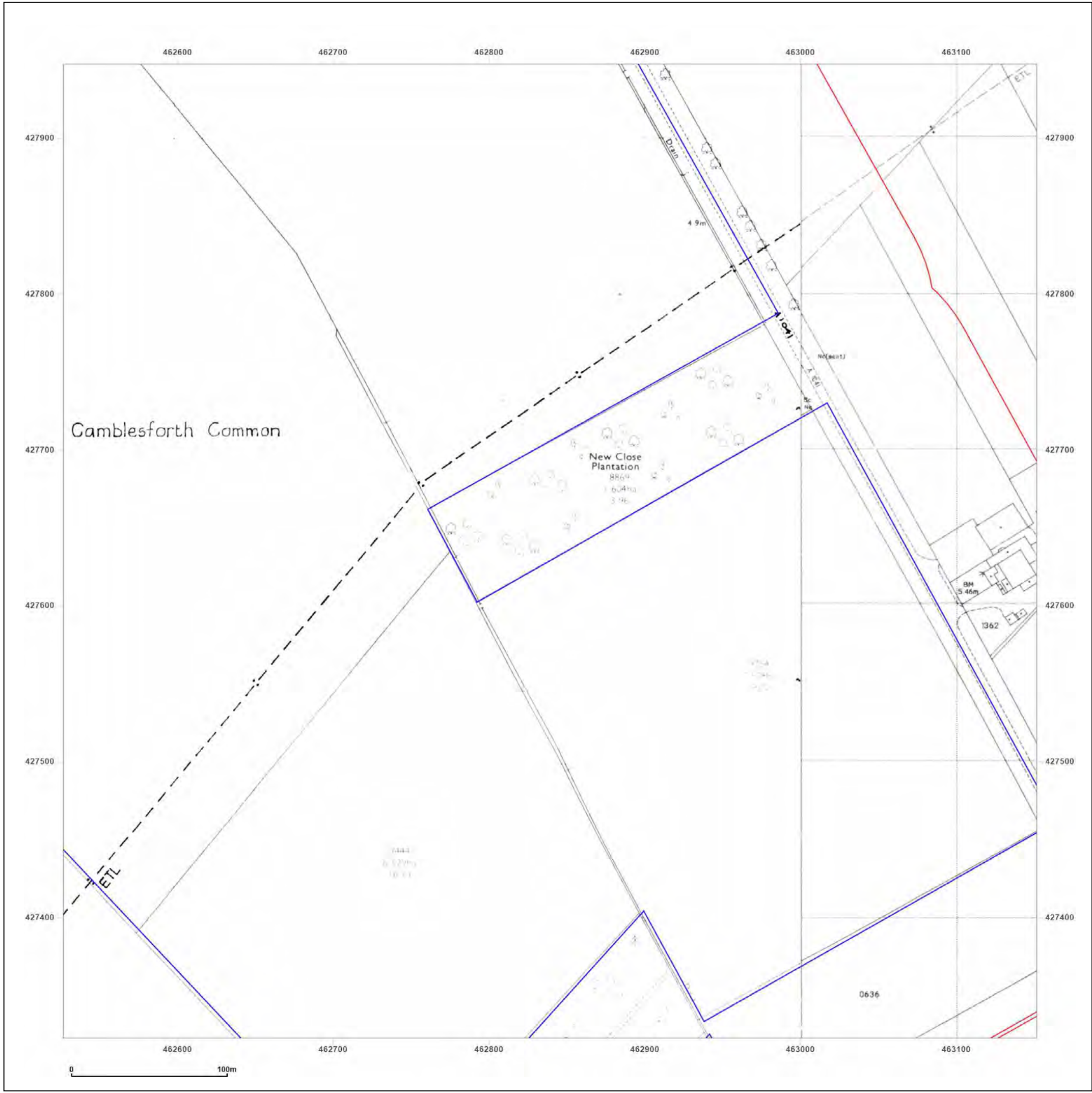


Produced by  
Groundsure Insights  
T: 08444 159000  
E: [info@groundsure.com](mailto:info@groundsure.com)  
W: [www.groundsure.com](http://www.groundsure.com)

© Crown copyright and database rights 2018 Ordnance Survey 100035207

Production date: 03 May 2023

Map legend available at:  
[www.groundsure.com/sites/default/files/groundsure\\_legend.pdf](http://www.groundsure.com/sites/default/files/groundsure_legend.pdf)



**Site Details:**

SHELTER 22M FROM COMUS  
INN, SELBY ROAD 6M FROM  
A1041, SELBY ROAD,  
CAMBLESFORTH, YO8 8HR

**Client Ref:** Camblesforth  
**Report Ref:** GSIP-2023-13637-13820\_LS\_4\_6  
**Grid Ref:** 462839, 427635

**Map Name:** National Grid

**Map date:** 1994

**Scale:** 1:2,500

**Printed at:** 1:2,500



Surveyed 1994  
Revised N/A  
Edition N/A  
Copyright 1994  
Levelled N/A

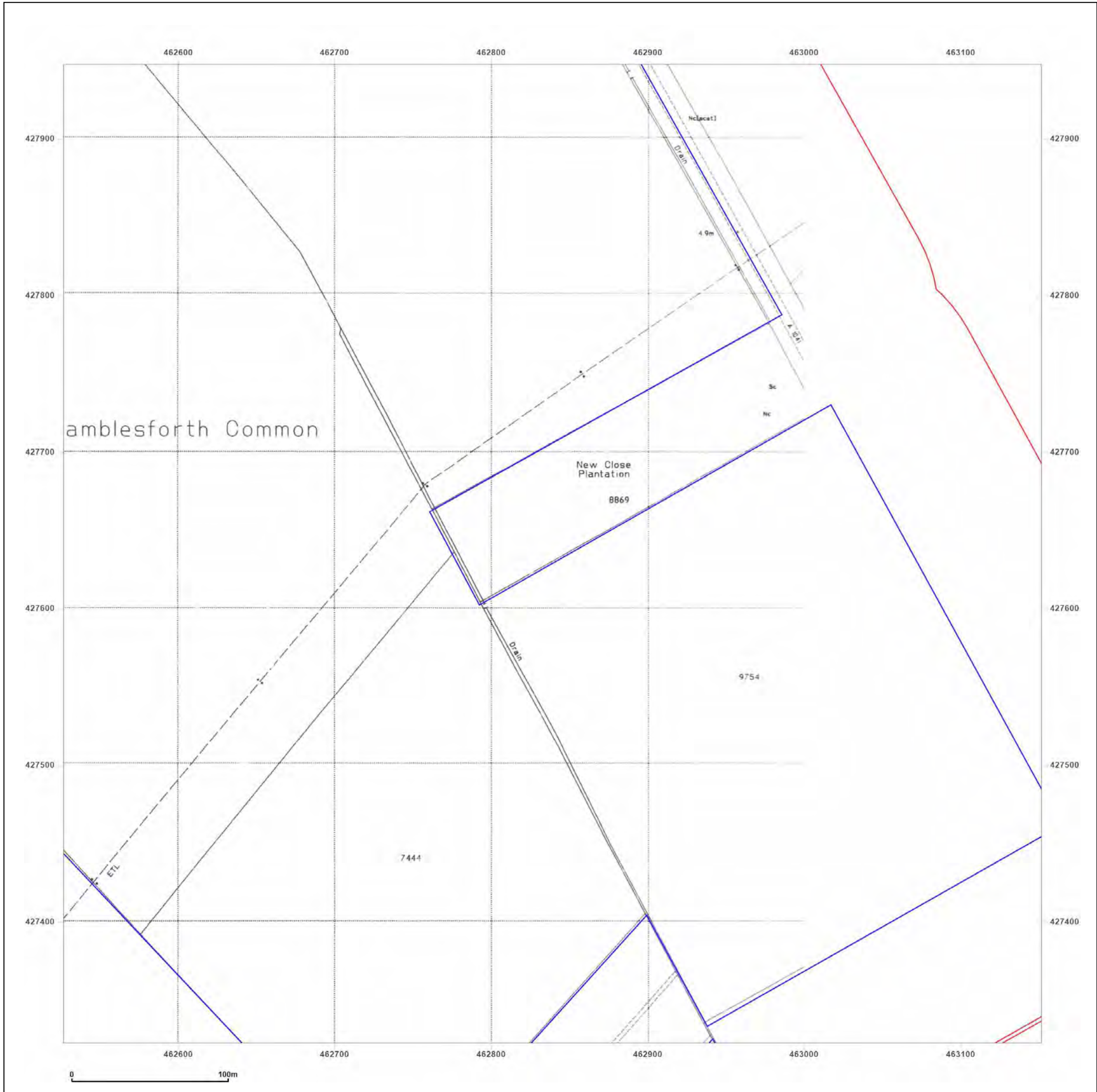


Produced by  
Groundsure Insights  
T: 08444 159000  
E: [info@groundsure.com](mailto:info@groundsure.com)  
W: [www.groundsure.com](http://www.groundsure.com)

© Crown copyright and database rights 2018 Ordnance Survey 100035207

Production date: 03 May 2023

Map legend available at:  
[www.groundsure.com/sites/default/files/groundsure\\_legend.pdf](http://www.groundsure.com/sites/default/files/groundsure_legend.pdf)

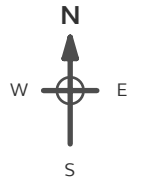


**Site Details:**

SHELTER 22M FROM COMUS INN, SELBY ROAD 6M FROM A1041, SELBY ROAD, CAMBLESFORTH, YO8 8HR

**Client Ref:** Camblesforth  
**Report Ref:** GSIP-2023-13637-13820\_LS\_4\_7  
**Grid Ref:** 462839, 428260

**Map Name:** County Series  
**Map date:** 1890  
**Scale:** 1:2,500  
**Printed at:** 1:2,500



Surveyed 1890  
 Revised 1890  
 Edition N/A  
 Copyright N/A  
 Levelled N/A

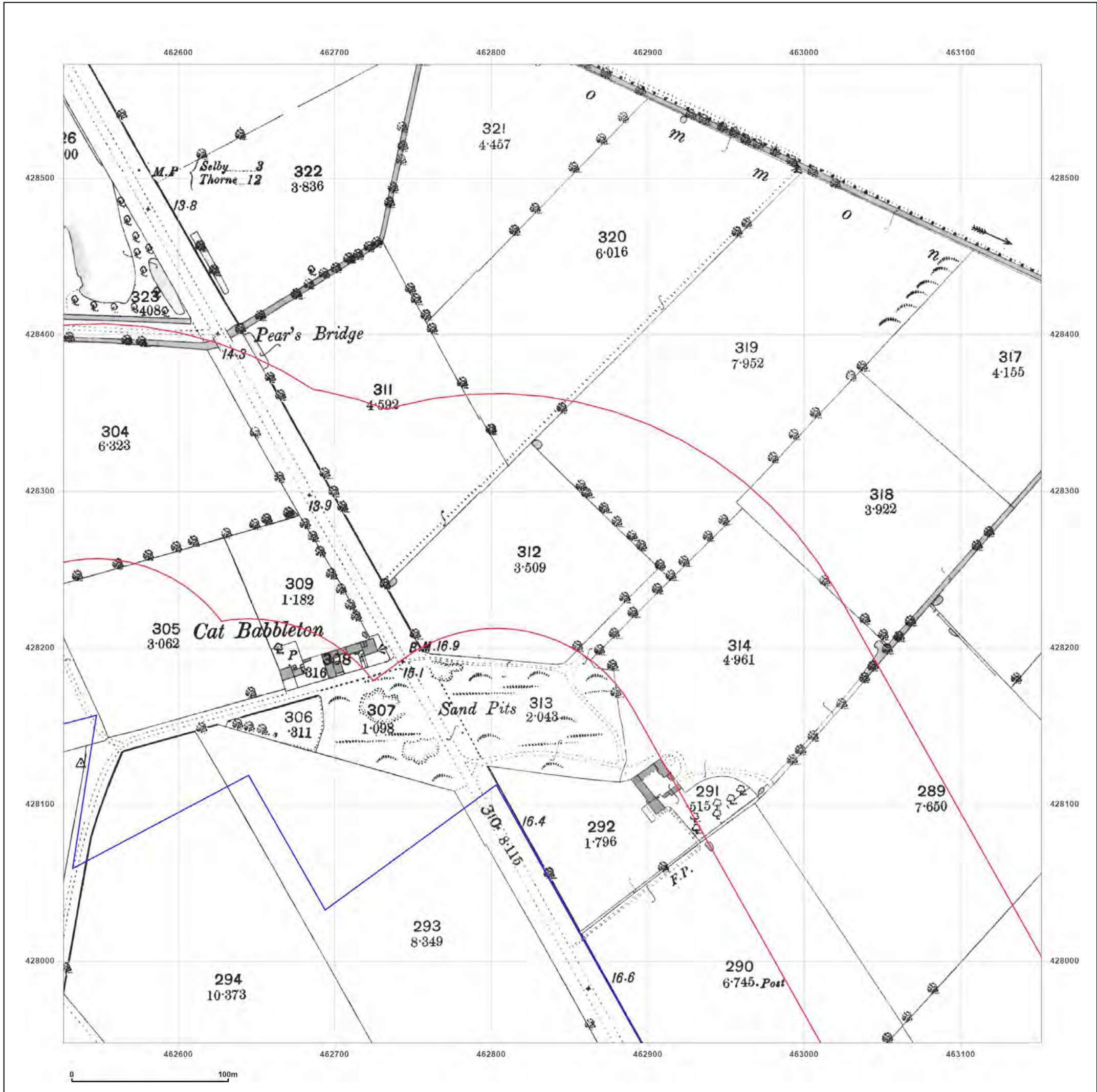


Produced by  
 Groundsure Insights  
 T: 08444 159000  
 E: [info@groundsure.com](mailto:info@groundsure.com)  
 W: [www.groundsure.com](http://www.groundsure.com)

© Crown copyright and database rights 2018 Ordnance Survey 100035207

Production date: 03 May 2023

Map legend available at:  
[www.groundsure.com/sites/default/files/groundsure\\_legend.pdf](http://www.groundsure.com/sites/default/files/groundsure_legend.pdf)

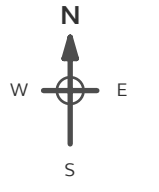


**Site Details:**

SHELTER 22M FROM COMUS INN, SELBY ROAD 6M FROM A1041, SELBY ROAD, CAMBLESFORTH, YO8 8HR

**Client Ref:** Camblesforth  
**Report Ref:** GSIP-2023-13637-13820\_LS\_4\_7  
**Grid Ref:** 462839, 428260

**Map Name:** County Series  
**Map date:** 1907  
**Scale:** 1:2,500  
**Printed at:** 1:2,500



Surveyed 1907  
 Revised 1907  
 Edition N/A  
 Copyright N/A  
 Levelled N/A

**Powered by**

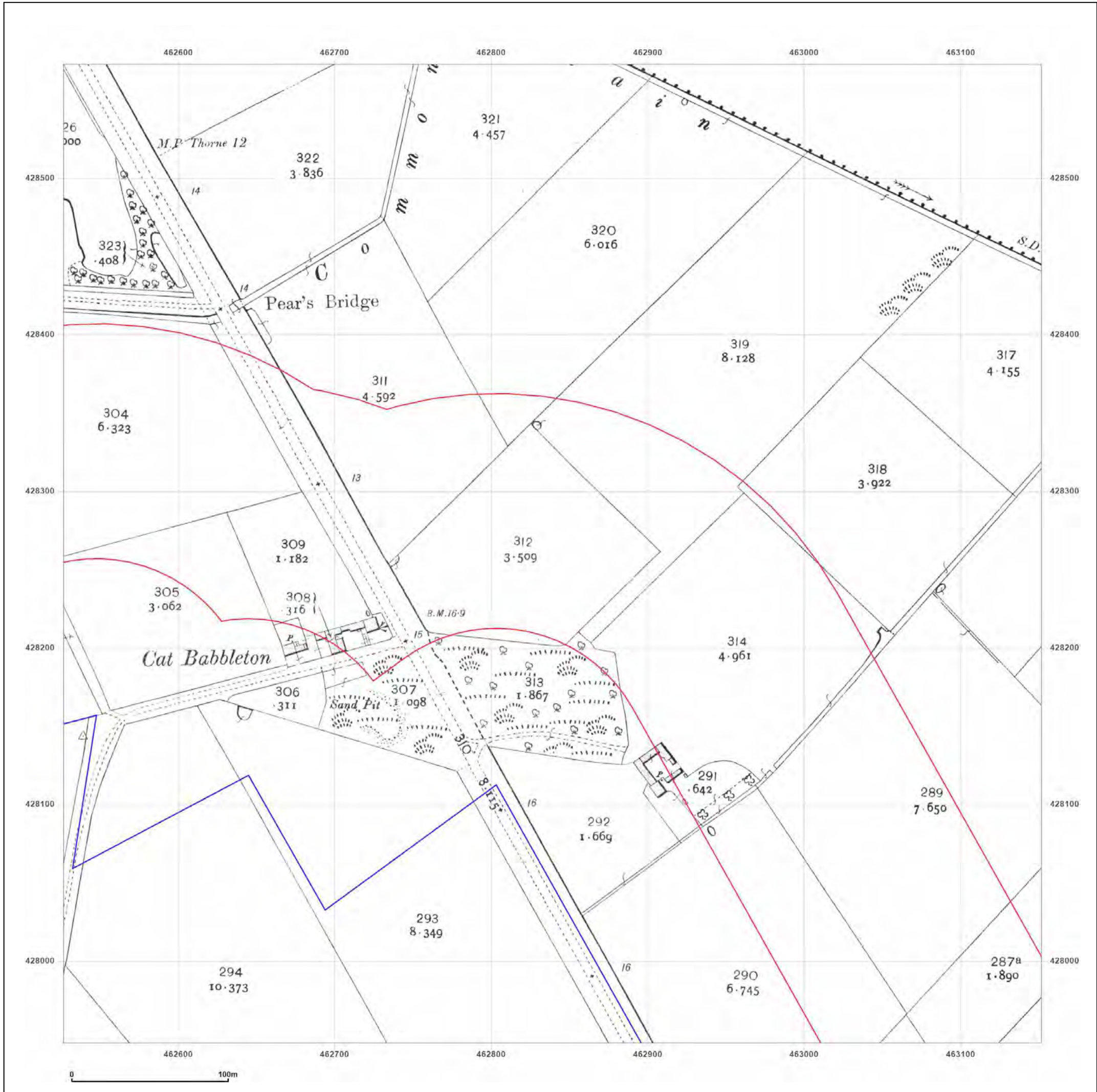


Produced by  
 Groundsure Insights  
 T: 08444 159000  
 E: [info@groundsure.com](mailto:info@groundsure.com)  
 W: [www.groundsure.com](http://www.groundsure.com)

© Crown copyright and database rights 2018 Ordnance Survey 100035207

Production date: 03 May 2023

Map legend available at:  
[www.groundsure.com/sites/default/files/groundsure\\_legend.pdf](http://www.groundsure.com/sites/default/files/groundsure_legend.pdf)



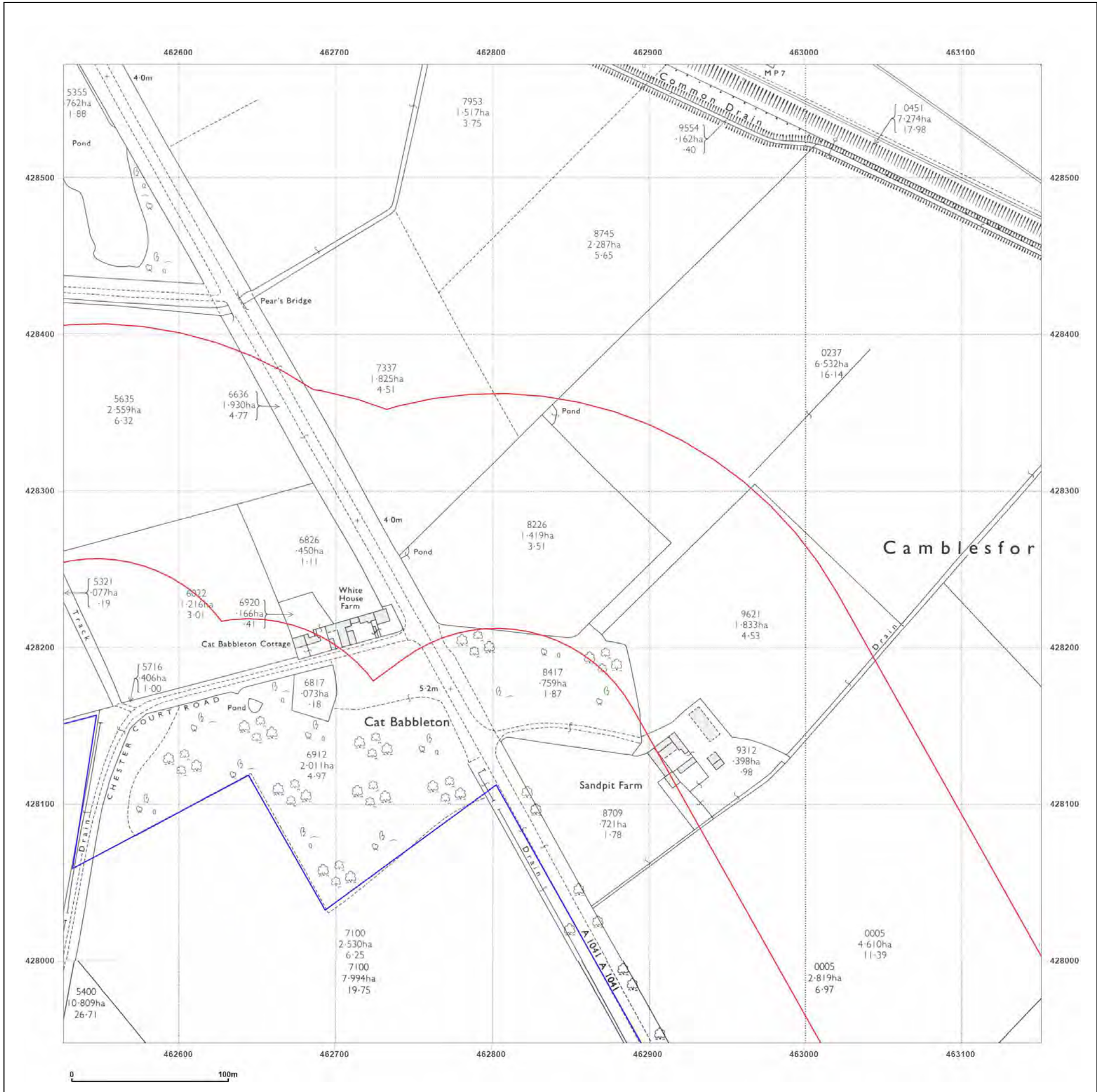
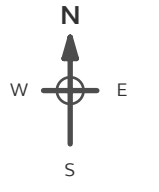


**Site Details:**

SHELTER 22M FROM COMUS INN, SELBY ROAD 6M FROM A1041, SELBY ROAD, CAMBLESFORTH, YO8 8HR

**Client Ref:** Camblesforth  
**Report Ref:** GSIP-2023-13637-13820\_LS\_4\_7  
**Grid Ref:** 462839, 428260

**Map Name:** National Grid  
**Map date:** 1971  
**Scale:** 1:2,500  
**Printed at:** 1:2,500



Surveyed 1970  
 Revised 1970  
 Edition N/A  
 Copyright 1971  
 Levelled 1967

Surveyed 1970  
 Revised 1970  
 Edition N/A  
 Copyright 1971  
 Levelled 1967



Produced by  
 Groundsure Insights  
 T: 08444 159000  
 E: [info@groundsure.com](mailto:info@groundsure.com)  
 W: [www.groundsure.com](http://www.groundsure.com)

© Crown copyright and database rights 2018 Ordnance Survey 100035207

Production date: 03 May 2023

Map legend available at:  
[www.groundsure.com/sites/default/files/groundsure\\_legend.pdf](http://www.groundsure.com/sites/default/files/groundsure_legend.pdf)

**Site Details:**

SHELTER 22M FROM COMUS  
INN, SELBY ROAD 6M FROM  
A1041, SELBY ROAD,  
CAMBLESFORTH, YO8 8HR

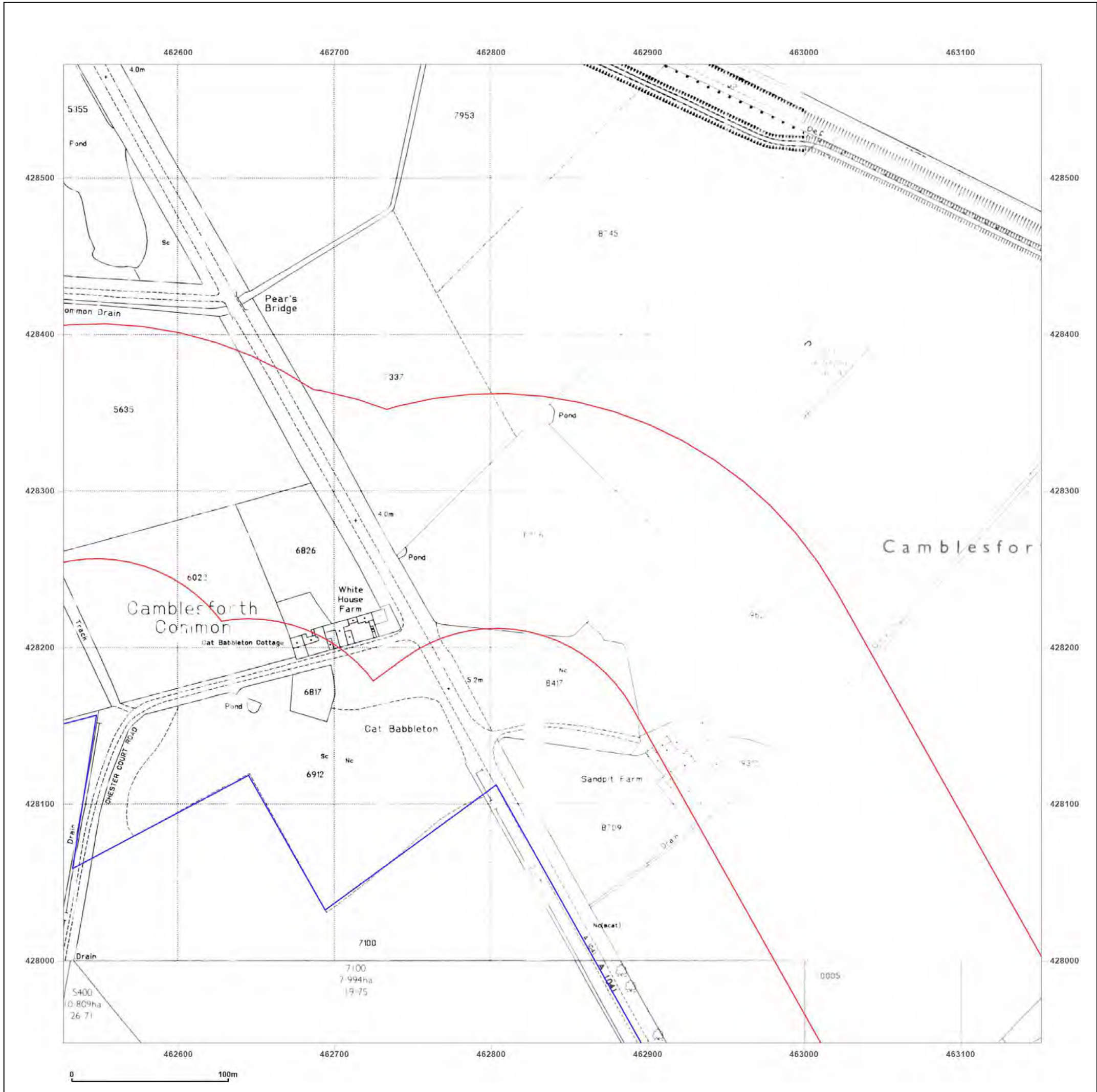
**Client Ref:** Camblesforth  
**Report Ref:** GSIP-2023-13637-13820\_LS\_4\_7  
**Grid Ref:** 462839, 428260

**Map Name:** National Grid

**Map date:** 1991-1994

**Scale:** 1:2,500

**Printed at:** 1:2,500



Surveyed 1994 Revised N/A Edition N/A Copyright 1994 Levelled N/A	Surveyed N/A Revised N/A Edition N/A Copyright 1991 Levelled N/A
Surveyed N/A Revised N/A Edition N/A Copyright 1991 Levelled N/A	Surveyed 1994 Revised N/A Edition N/A Copyright 1994 Levelled N/A



Produced by  
Groundsure Insights  
T: 08444 159000  
E: [info@groundsure.com](mailto:info@groundsure.com)  
W: [www.groundsure.com](http://www.groundsure.com)

© Crown copyright and database rights 2018 Ordnance Survey 100035207

Production date: 03 May 2023

Map legend available at:  
[www.groundsure.com/sites/default/files/groundsure\\_legend.pdf](http://www.groundsure.com/sites/default/files/groundsure_legend.pdf)

**Site Details:**

SHELTER 22M FROM COMUS  
INN, SELBY ROAD 6M FROM  
A1041, SELBY ROAD,  
CAMBLESFORTH, YO8 8HR

**Client Ref:** Camblesforth  
**Report Ref:** GSIP-2023-13637-13820\_LS\_5\_1  
**Grid Ref:** 463464, 424510

**Map Name:** County Series

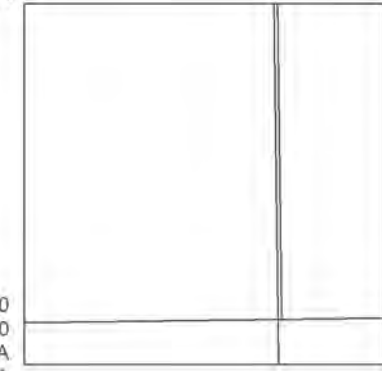
**Map date:** 1890

**Scale:** 1:2,500

**Printed at:** 1:2,500



Surveyed 1890  
Revised 1890  
Edition N/A  
Copyright N/A  
Levelled N/A



Surveyed 1890  
Revised 1890  
Edition N/A  
Copyright N/A  
Levelled N/A

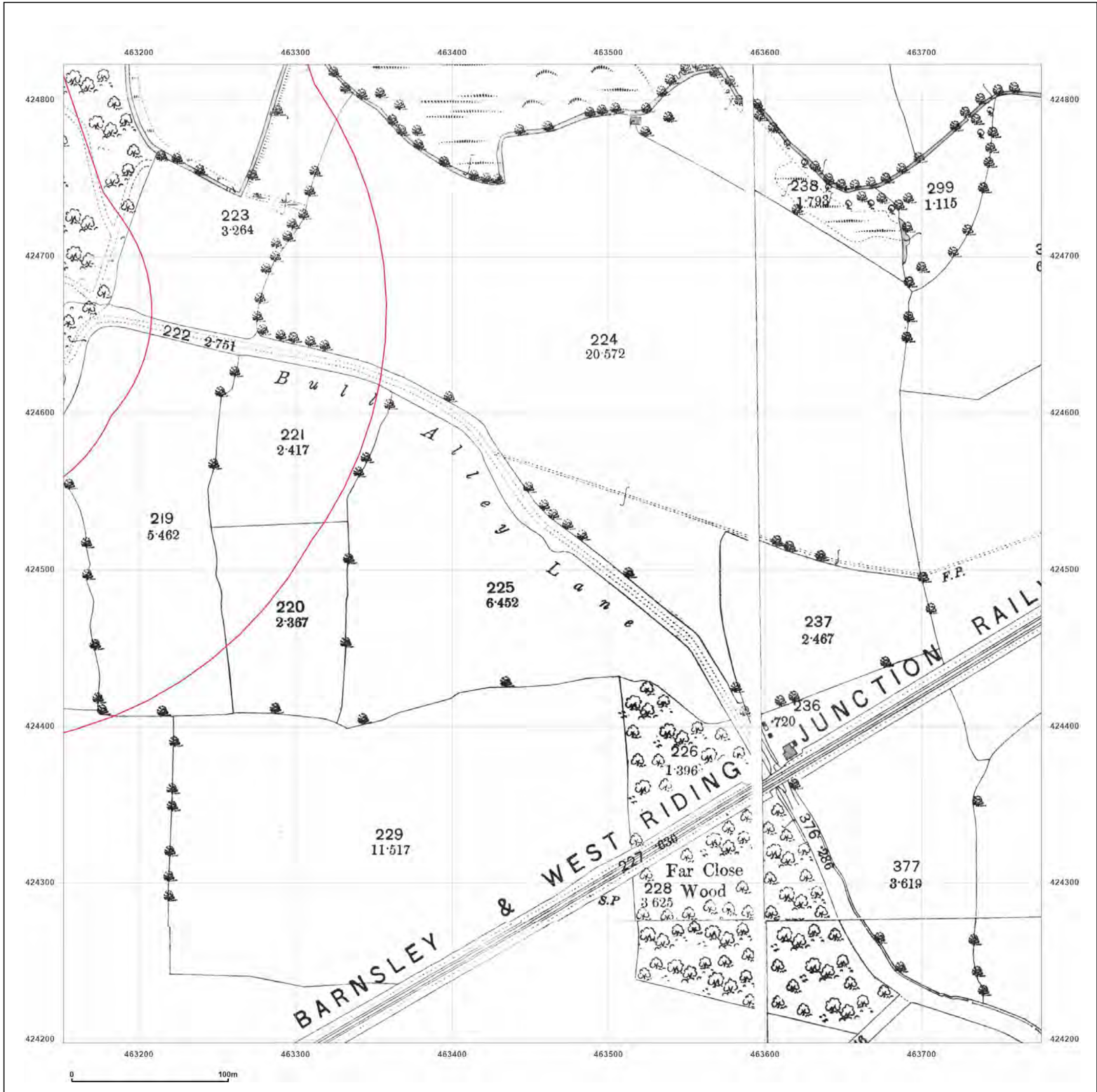


Produced by  
Groundsure Insights  
T: 08444 159000  
E: [info@groundsure.com](mailto:info@groundsure.com)  
W: [www.groundsure.com](http://www.groundsure.com)

© Crown copyright and database rights 2018 Ordnance Survey 100035207

Production date: 03 May 2023

Map legend available at:  
[www.groundsure.com/sites/default/files/groundsure\\_legend.pdf](http://www.groundsure.com/sites/default/files/groundsure_legend.pdf)



**Site Details:**

SHELTER 22M FROM COMUS INN, SELBY ROAD 6M FROM A1041, SELBY ROAD, CAMBLESFORTH, YO8 8HR

**Client Ref:** Camblesforth  
**Report Ref:** GSIP-2023-13637-13820\_LS\_5\_1  
**Grid Ref:** 463464, 424510

**Map Name:** County Series


**Map date:** 1907

**Scale:** 1:2,500

**Printed at:** 1:2,500



Surveyed 1907  
 Revised 1907  
 Edition N/A  
 Copyright N/A  
 Levelled N/A



Surveyed 1907  
 Revised 1907  
 Edition N/A  
 Copyright N/A  
 Levelled N/A

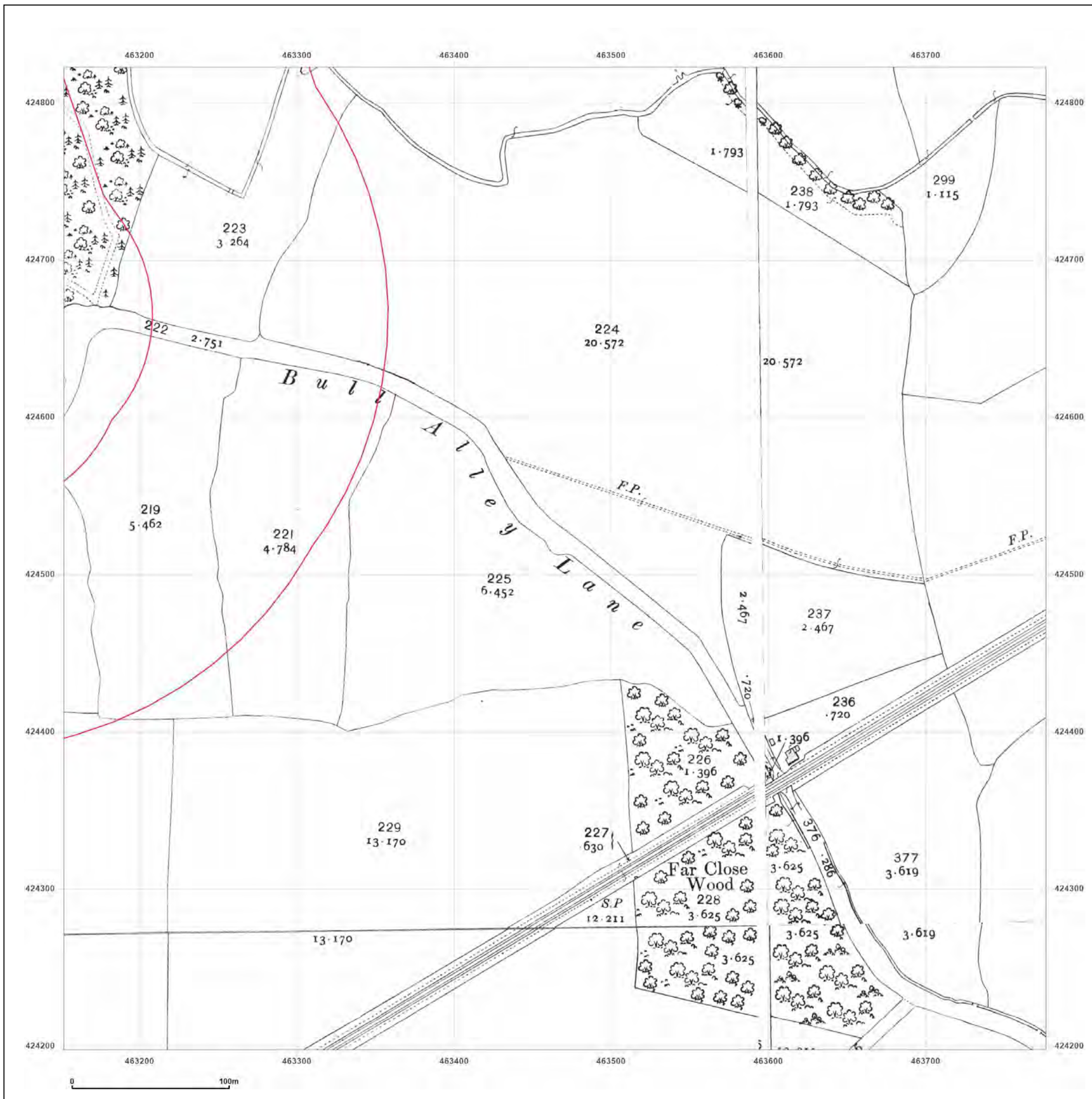


Produced by  
 Groundsure Insights  
 T: 08444 159000  
 E: [info@groundsure.com](mailto:info@groundsure.com)  
 W: [www.groundsure.com](http://www.groundsure.com)

© Crown copyright and database rights 2018 Ordnance Survey 100035207

Production date: 03 May 2023

Map legend available at:  
[www.groundsure.com/sites/default/files/groundsure\\_legend.pdf](http://www.groundsure.com/sites/default/files/groundsure_legend.pdf)



**Site Details:**

SHELTER 22M FROM COMUS INN, SELBY ROAD 6M FROM A1041, SELBY ROAD, CAMBLESFORTH, YO8 8HR

**Client Ref:** Camblesforth  
**Report Ref:** GSIP-2023-13637-13820\_LS\_5\_1  
**Grid Ref:** 463464, 424510

**Map Name:** National Grid

**Map date:** 1971

**Scale:** 1:2,500

**Printed at:** 1:2,500



Surveyed 1970  
 Revised 1970  
 Edition N/A  
 Copyright 1971  
 Levelled 1966



Produced by  
 Groundsure Insights  
 T: 08444 159000  
 E: [info@groundsure.com](mailto:info@groundsure.com)  
 W: [www.groundsure.com](http://www.groundsure.com)

© Crown copyright and database rights 2018 Ordnance Survey 100035207

Production date: 03 May 2023

Map legend available at:  
[www.groundsure.com/sites/default/files/groundsure\\_legend.pdf](http://www.groundsure.com/sites/default/files/groundsure_legend.pdf)



**Site Details:**

SHELTER 22M FROM COMUS INN, SELBY ROAD 6M FROM A1041, SELBY ROAD, CAMBLESFORTH, YO8 8HR

**Client Ref:** Camblesforth  
**Report Ref:** GSIP-2023-13637-13820\_LS\_5\_1  
**Grid Ref:** 463464, 424510

**Map Name:** National Grid

**Map date:** 1971

**Scale:** 1:2,500

**Printed at:** 1:2,500



Surveyed N/A  
 Revised N/A  
 Edition N/A  
 Copyright N/A  
 Levelled N/A

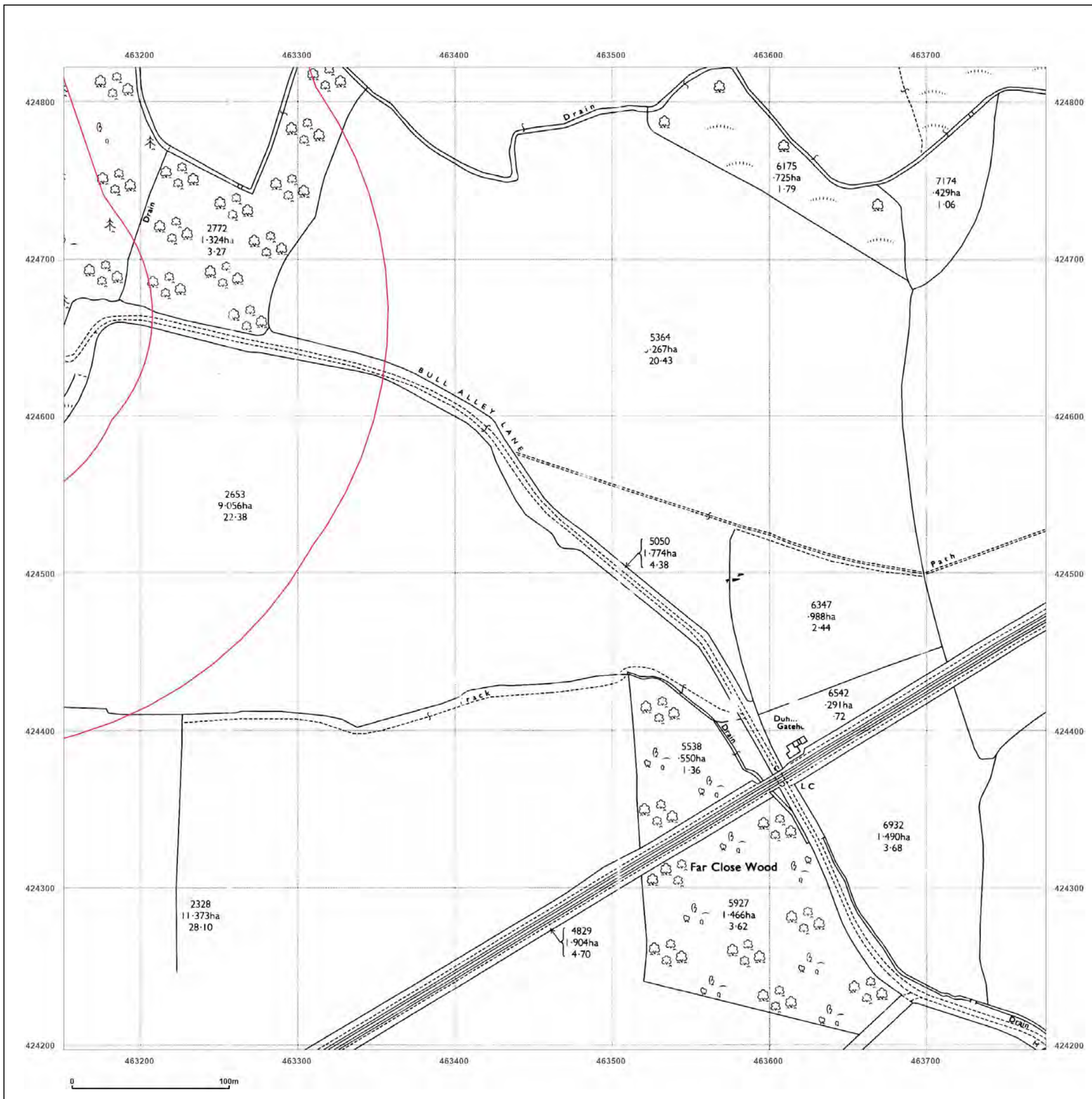


Produced by Groundsure Insights  
 T: 08444 159000  
 E: [info@groundsure.com](mailto:info@groundsure.com)  
 W: [www.groundsure.com](http://www.groundsure.com)

© Crown copyright and database rights 2018 Ordnance Survey 100035207

Production date: 03 May 2023

Map legend available at:  
[www.groundsure.com/sites/default/files/groundsure\\_legend.pdf](http://www.groundsure.com/sites/default/files/groundsure_legend.pdf)



**Site Details:**

SHELTER 22M FROM COMUS  
INN, SELBY ROAD 6M FROM  
A1041, SELBY ROAD,  
CAMBLESFORTH, YO8 8HR

**Client Ref:** Camblesforth  
**Report Ref:** GSIP-2023-13637-13820\_LS\_5\_1  
**Grid Ref:** 463464, 424510

**Map Name:** National Grid

**Map date:** 1994

**Scale:** 1:2,500

**Printed at:** 1:2,500



Surveyed 1994  
Revised N/A  
Edition N/A  
Copyright 1994  
Levelled N/A

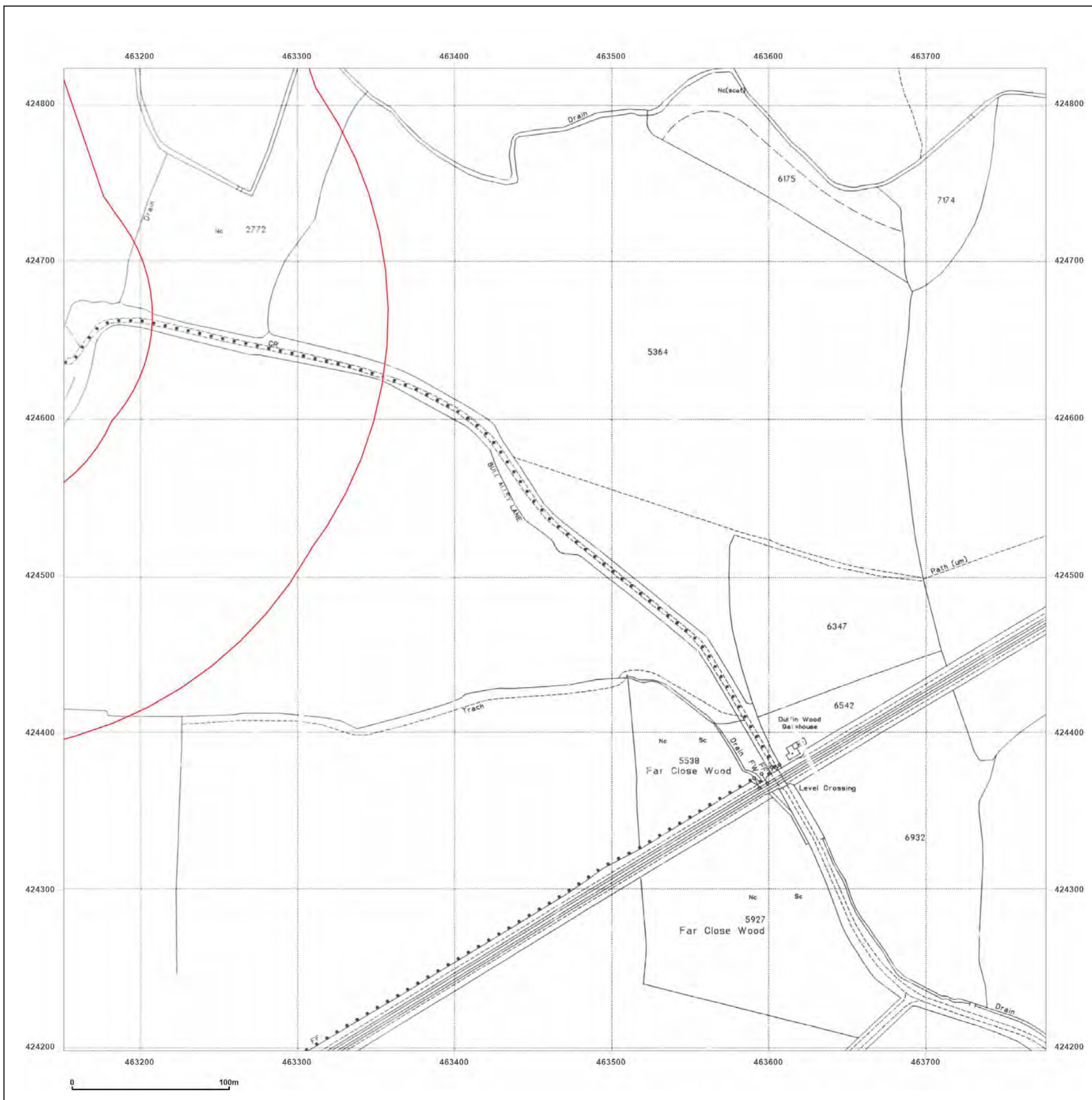


Produced by  
Groundsure Insights  
T: 08444 159000  
E: [info@groundsure.com](mailto:info@groundsure.com)  
W: [www.groundsure.com](http://www.groundsure.com)

© Crown copyright and database rights 2018 Ordnance Survey 100035207

Production date: 03 May 2023

Map legend available at:  
[www.groundsure.com/sites/default/files/groundsure\\_legend.pdf](http://www.groundsure.com/sites/default/files/groundsure_legend.pdf)



**Site Details:**

SHELTER 22M FROM COMUS  
INN, SELBY ROAD 6M FROM  
A1041, SELBY ROAD,  
CAMBLESFORTH, YO8 8HR


**Client Ref:** Camblesforth  
**Report Ref:** GSIP-2023-13637-13820\_LS\_5\_3  
**Grid Ref:** 463464, 425760

**Map Name:** County Series

**Map date:** 1890


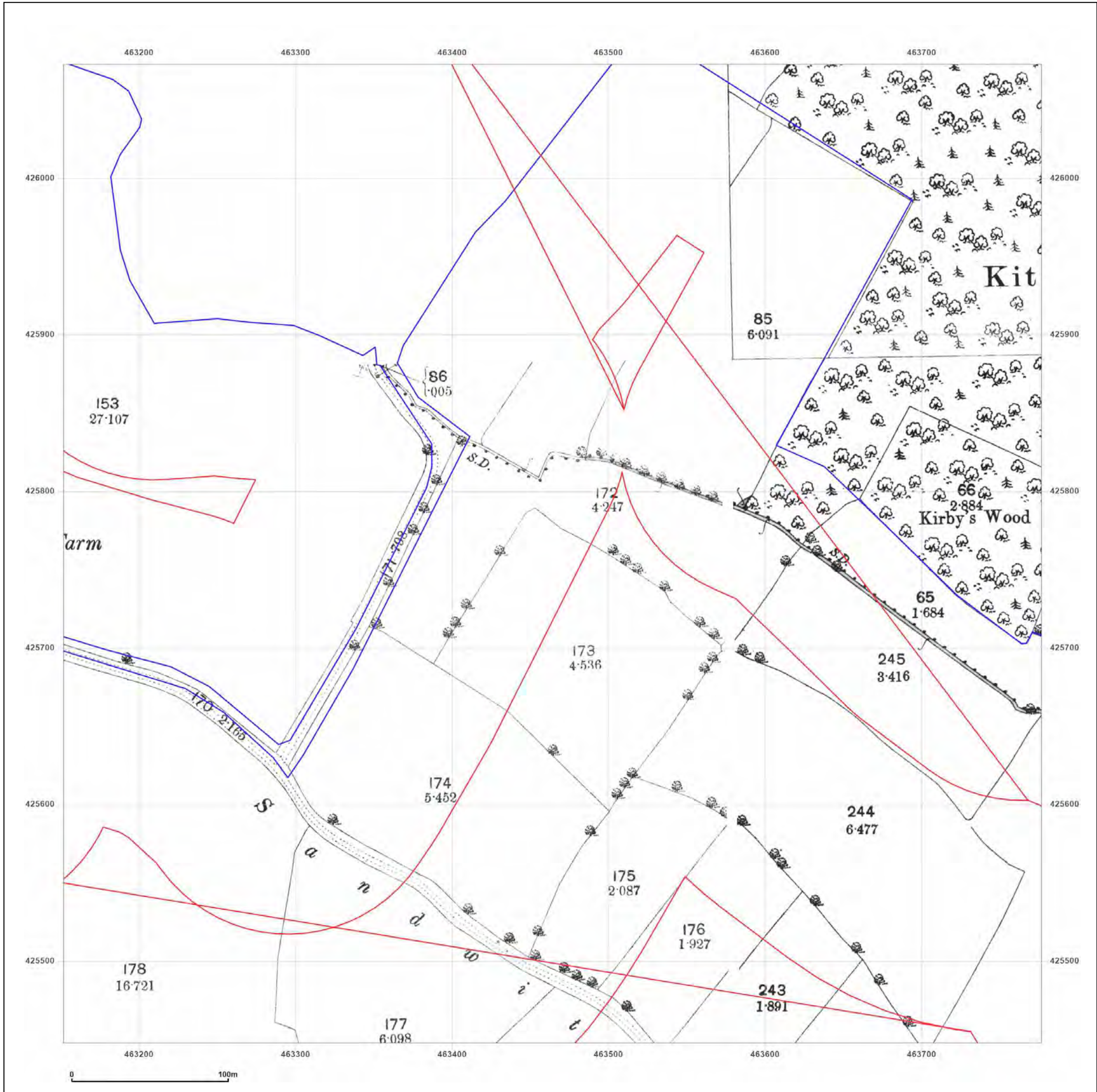
**Scale:** 1:2,500

**Printed at:** 1:2,500

Surveyed 1890  
Revised 1890  
Edition N/A  
Copyright N/A  
Levelled N/A

Surveyed 1890  
Revised 1890  
Edition N/A  
Copyright N/A  
Levelled N/A



Produced by  
Groundsure Insights  
T: 08444 159000  
E: [info@groundsure.com](mailto:info@groundsure.com)  
W: [www.groundsure.com](http://www.groundsure.com)

© Crown copyright and database rights 2018 Ordnance Survey 100035207

Production date: 03 May 2023

Map legend available at:  
[www.groundsure.com/sites/default/files/groundsure\\_legend.pdf](http://www.groundsure.com/sites/default/files/groundsure_legend.pdf)



**Site Details:**

SHELTER 22M FROM COMUS  
INN, SELBY ROAD 6M FROM  
A1041, SELBY ROAD,  
CAMBLESFORTH, YO8 8HR

**Client Ref:** Camblesforth  
**Report Ref:** GSIP-2023-13637-13820\_LS\_5\_3  
**Grid Ref:** 463464, 425760

**Map Name:** County Series


**Map date:** 1890

**Scale:** 1:2,500

**Printed at:** 1:2,500



Surveyed 1890  
Revised 1890  
Edition N/A  
Copyright N/A  
Levelled N/A

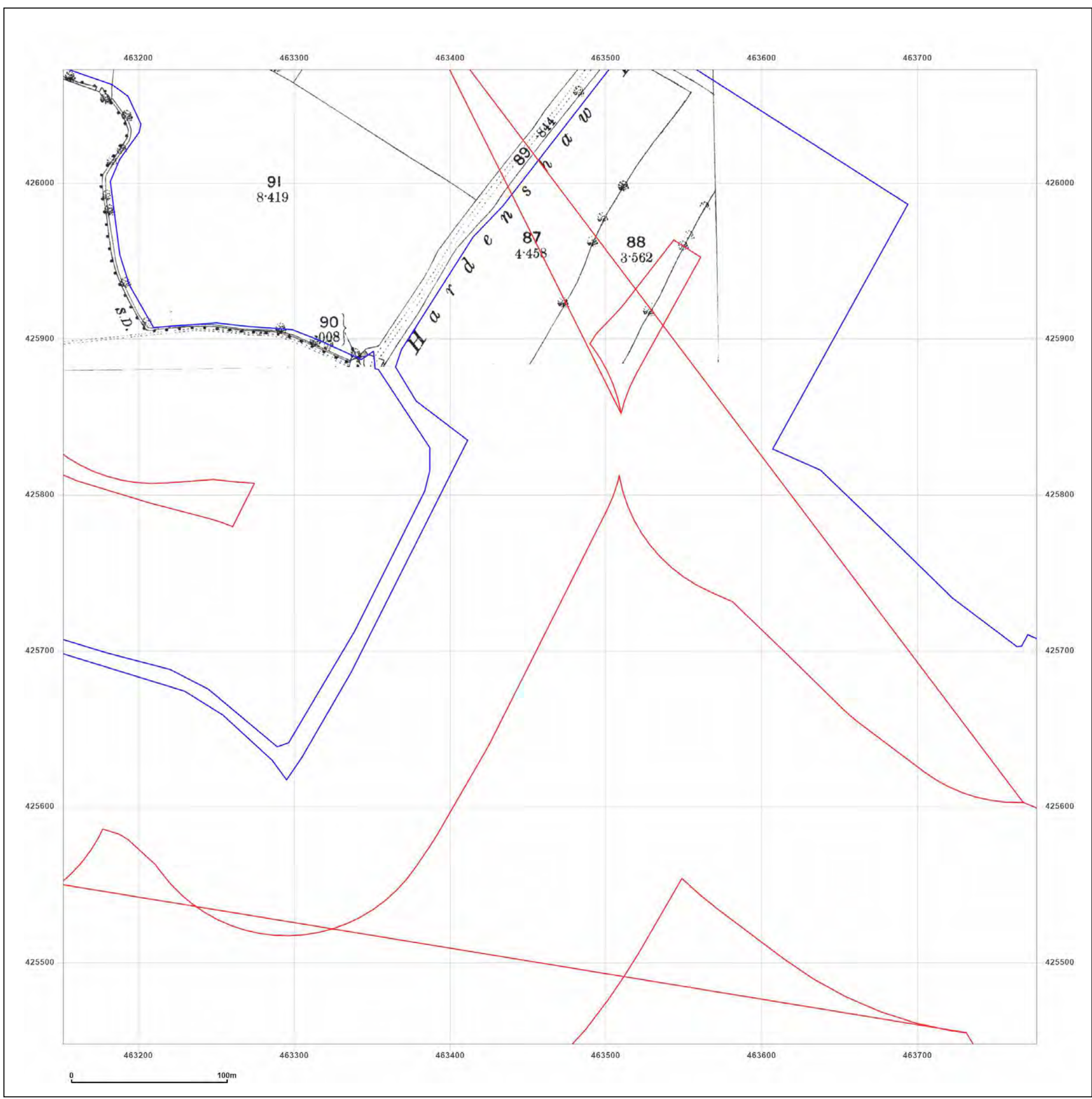


Produced by  
Groundsure Insights  
T: 08444 159000  
E: [info@groundsure.com](mailto:info@groundsure.com)  
W: [www.groundsure.com](http://www.groundsure.com)

© Crown copyright and database rights 2018 Ordnance Survey 100035207

Production date: 03 May 2023

Map legend available at:  
[www.groundsure.com/sites/default/files/groundsure\\_legend.pdf](http://www.groundsure.com/sites/default/files/groundsure_legend.pdf)



**Site Details:**

SHELTER 22M FROM COMUS  
INN, SELBY ROAD 6M FROM  
A1041, SELBY ROAD,  
CAMBLESFORTH, YO8 8HR

**Client Ref:** Camblesforth  
**Report Ref:** GSIP-2023-13637-13820\_LS\_5\_3  
**Grid Ref:** 463464, 425760

**Map Name:** County Series


**Map date:** 1907

**Scale:** 1:2,500

**Printed at:** 1:2,500



Surveyed 1907  
Revised 1907  
Edition N/A  
Copyright N/A  
Levelled N/A



Surveyed 1907  
Revised 1907  
Edition N/A  
Copyright N/A  
Levelled N/A

Surveyed 1907  
Revised 1907  
Edition N/A  
Copyright N/A  
Levelled N/A

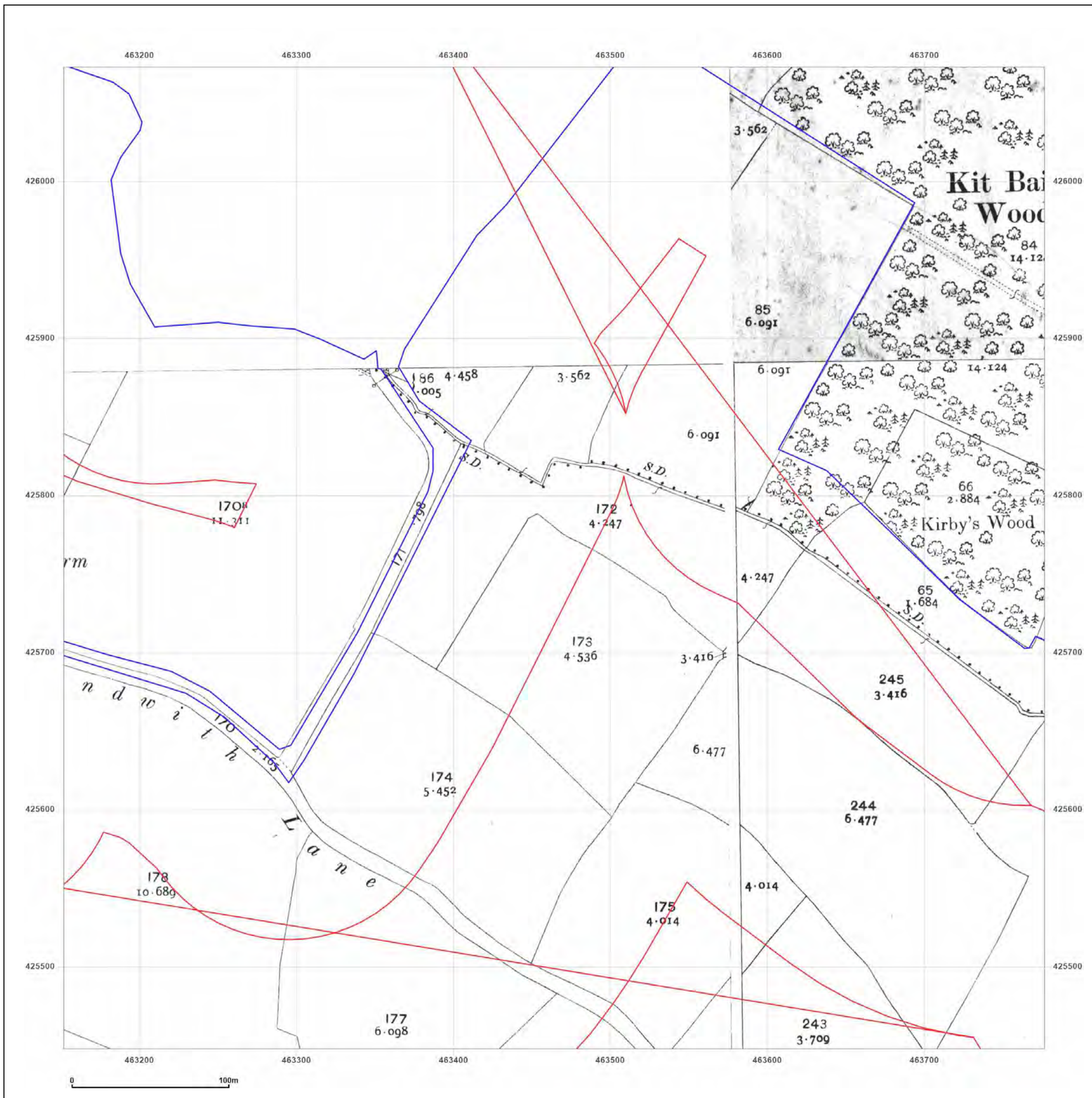


Produced by  
Groundsure Insights  
T: 08444 159000  
E: [info@groundsure.com](mailto:info@groundsure.com)  
W: [www.groundsure.com](http://www.groundsure.com)

© Crown copyright and database rights 2018 Ordnance Survey 100035207

Production date: 03 May 2023

Map legend available at:  
[www.groundsure.com/sites/default/files/groundsure\\_legend.pdf](http://www.groundsure.com/sites/default/files/groundsure_legend.pdf)



**Site Details:**

SHELTER 22M FROM COMUS  
INN, SELBY ROAD 6M FROM  
A1041, SELBY ROAD,  
CAMBLESFORTH, YO8 8HR

**Client Ref:** Camblesforth  
**Report Ref:** GSIP-2023-13637-13820\_LS\_5\_3  
**Grid Ref:** 463464, 425760

**Map Name:** County Series


**Map date:** 1907

**Scale:** 1:2,500

**Printed at:** 1:2,500



Surveyed 1907  
Revised 1907  
Edition N/A  
Copyright N/A  
Levelled N/A

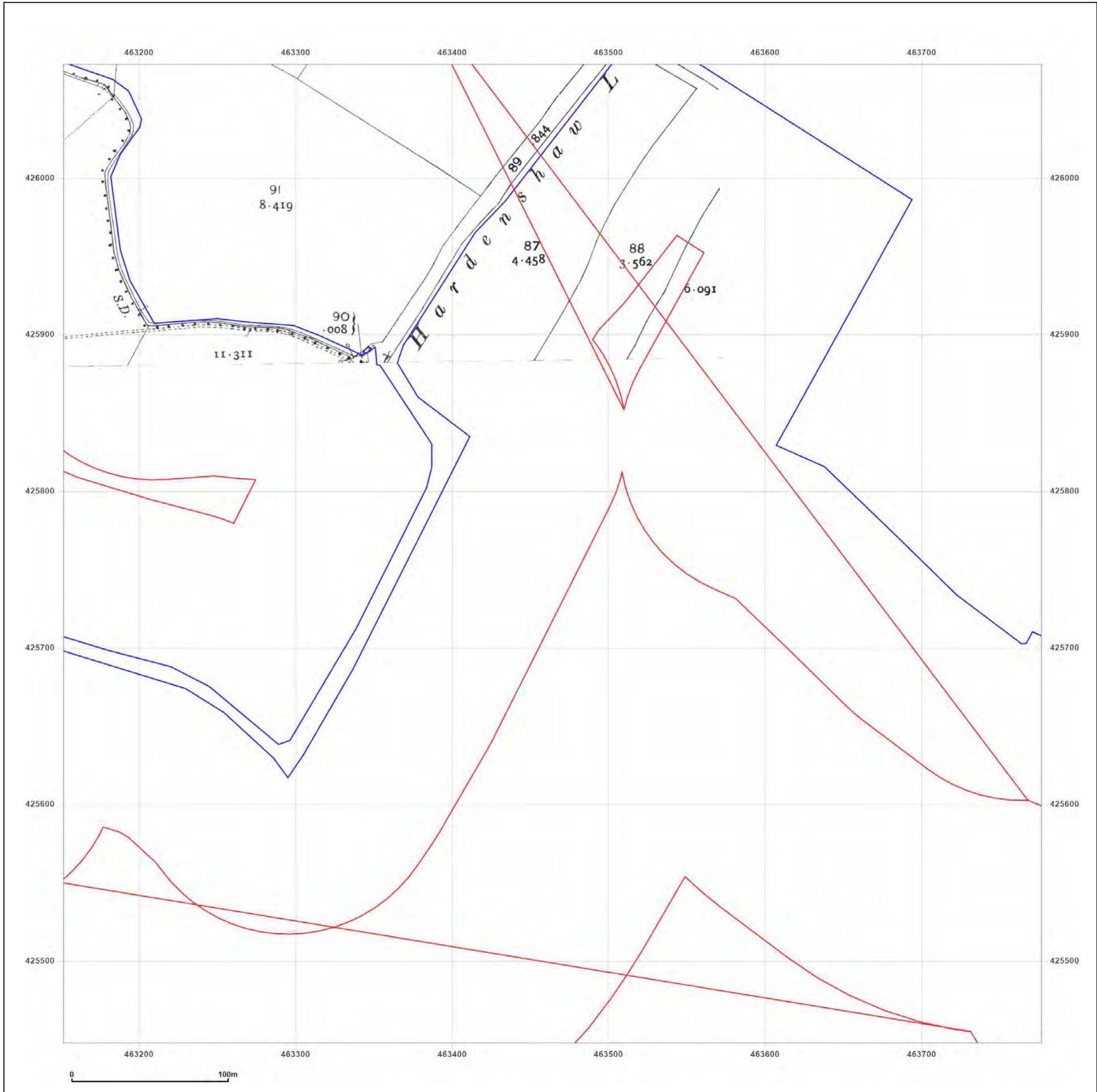


Produced by  
Groundsure Insights  
T: 08444 159000  
E: [info@groundsure.com](mailto:info@groundsure.com)  
W: [www.groundsure.com](http://www.groundsure.com)

© Crown copyright and database rights 2018 Ordnance Survey 100035207

Production date: 03 May 2023

Map legend available at:  
[www.groundsure.com/sites/default/files/groundsure\\_legend.pdf](http://www.groundsure.com/sites/default/files/groundsure_legend.pdf)

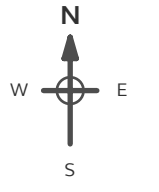


**Site Details:**


SHELTER 22M FROM COMUS INN, SELBY ROAD 6M FROM A1041, SELBY ROAD, CAMBLESFORTH, YO8 8HR

**Client Ref:** Camblesforth  
**Report Ref:** GSIP-2023-13637-13820\_LS\_5\_3  
**Grid Ref:** 463464, 425760

**Map Name:** National Grid  
**Map date:** 1971  
**Scale:** 1:2,500  
**Printed at:** 1:2,500



Surveyed 1970  
 Revised 1970  
 Edition N/A  
 Copyright 1971  
 Levelled 1966



Surveyed 1970  
 Revised 1970  
 Edition N/A  
 Copyright 1971  
 Levelled 1966

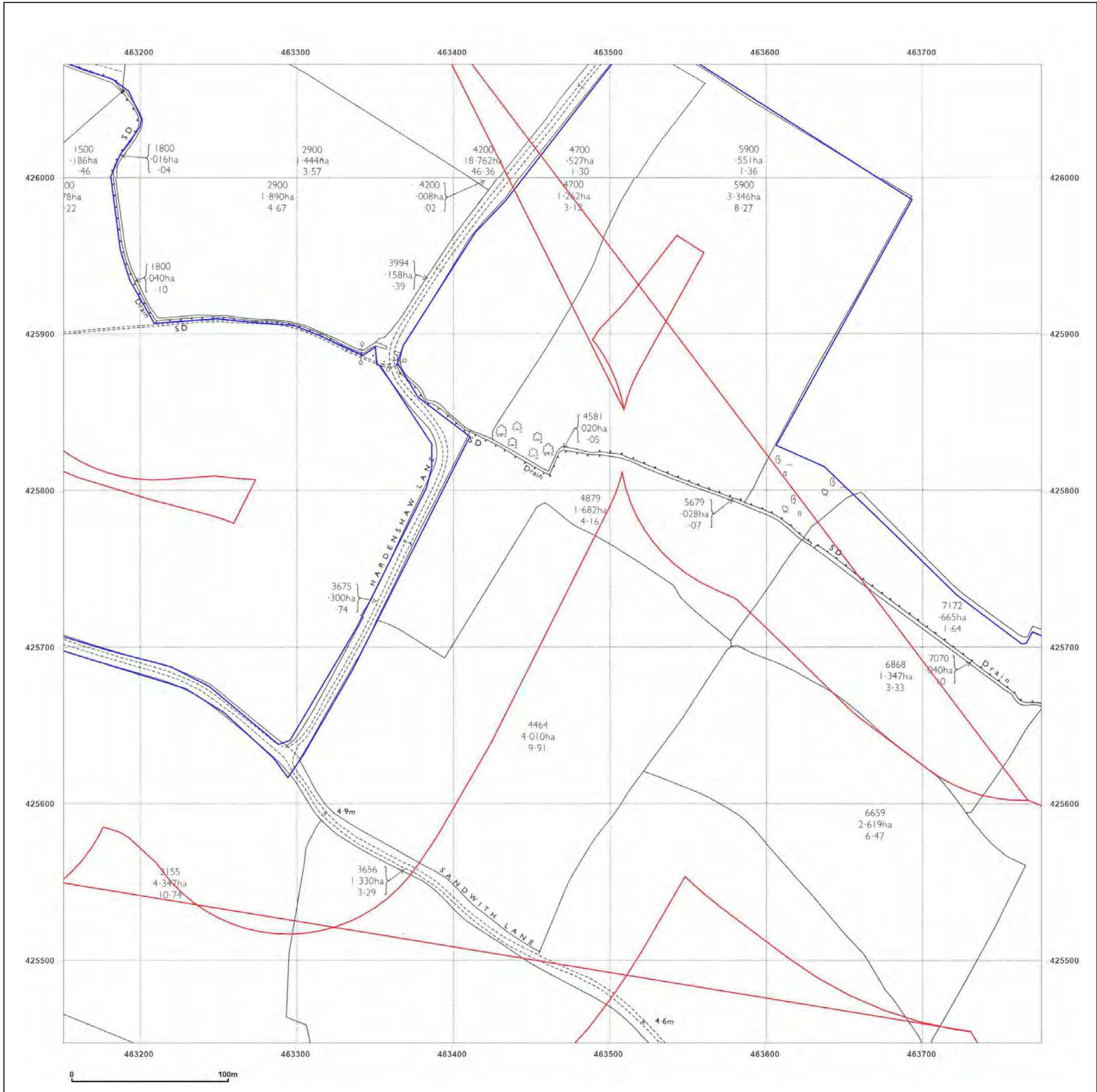


Produced by  
 Groundsure Insights  
 T: 08444 159000  
 E: [info@groundsure.com](mailto:info@groundsure.com)  
 W: [www.groundsure.com](http://www.groundsure.com)

© Crown copyright and database rights 2018 Ordnance Survey 100035207

Production date: 03 May 2023

Map legend available at:  
[www.groundsure.com/sites/default/files/groundsure\\_legend.pdf](http://www.groundsure.com/sites/default/files/groundsure_legend.pdf)



**Site Details:**

SHELTER 22M FROM COMUS INN, SELBY ROAD 6M FROM A1041, SELBY ROAD, CAMBLESFORTH, YO8 8HR

**Client Ref:** Camblesforth  
**Report Ref:** GSIP-2023-13637-13820\_LS\_5\_3  
**Grid Ref:** 463464, 425760

**Map Name:** National Grid

**Map date:** 1971

**Scale:** 1:2,500

**Printed at:** 1:2,500



Surveyed N/A  
Revised N/A  
Edition N/A  
Copyright N/A  
Levelled N/A

Surveyed N/A  
Revised N/A  
Edition N/A  
Copyright N/A  
Levelled N/A

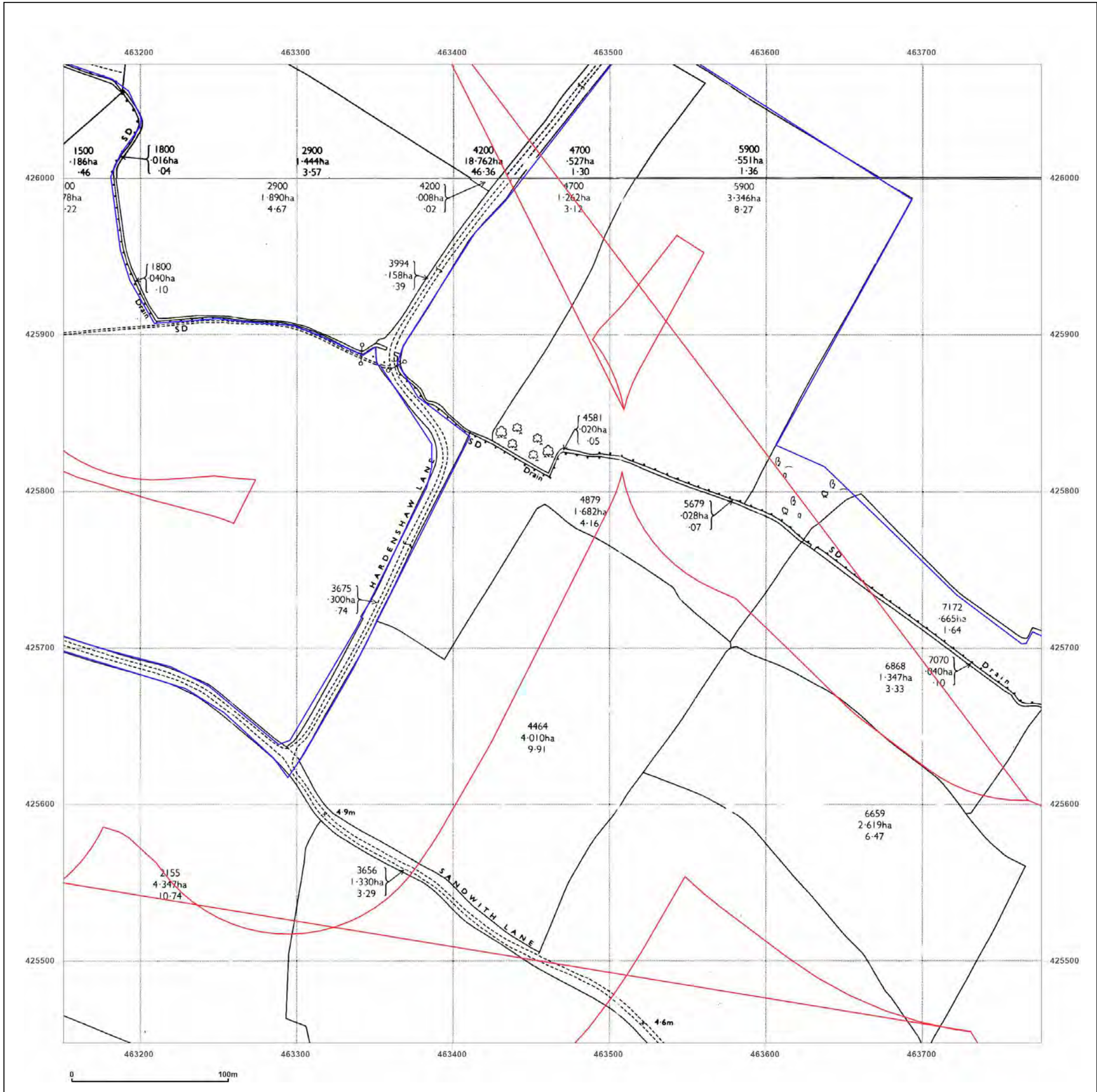


Produced by  
 Groundsure Insights  
 T: 08444 159000  
 E: [info@groundsure.com](mailto:info@groundsure.com)  
 W: [www.groundsure.com](http://www.groundsure.com)

© Crown copyright and database rights 2018 Ordnance Survey 100035207

Production date: 03 May 2023

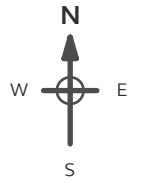
Map legend available at:  
[www.groundsure.com/sites/default/files/groundsure\\_legend.pdf](http://www.groundsure.com/sites/default/files/groundsure_legend.pdf)




**Site Details:**  
 SHELTER 22M FROM COMUS INN, SELBY ROAD 6M FROM A1041, SELBY ROAD, CAMBLESFORTH, YO8 8HR

**Client Ref:** Camblesforth  
**Report Ref:** GSIP-2023-13637-13820\_LS\_5\_3  
**Grid Ref:** 463464, 425760

**Map Name:** National Grid  
**Map date:** 1994  
**Scale:** 1:2,500  
**Printed at:** 1:2,500



Surveyed 1994  
 Revised N/A  
 Edition N/A  
 Copyright 1994  
 Levelled N/A



Surveyed 1994  
 Revised N/A  
 Edition N/A  
 Copyright 1994  
 Levelled N/A

Powered by

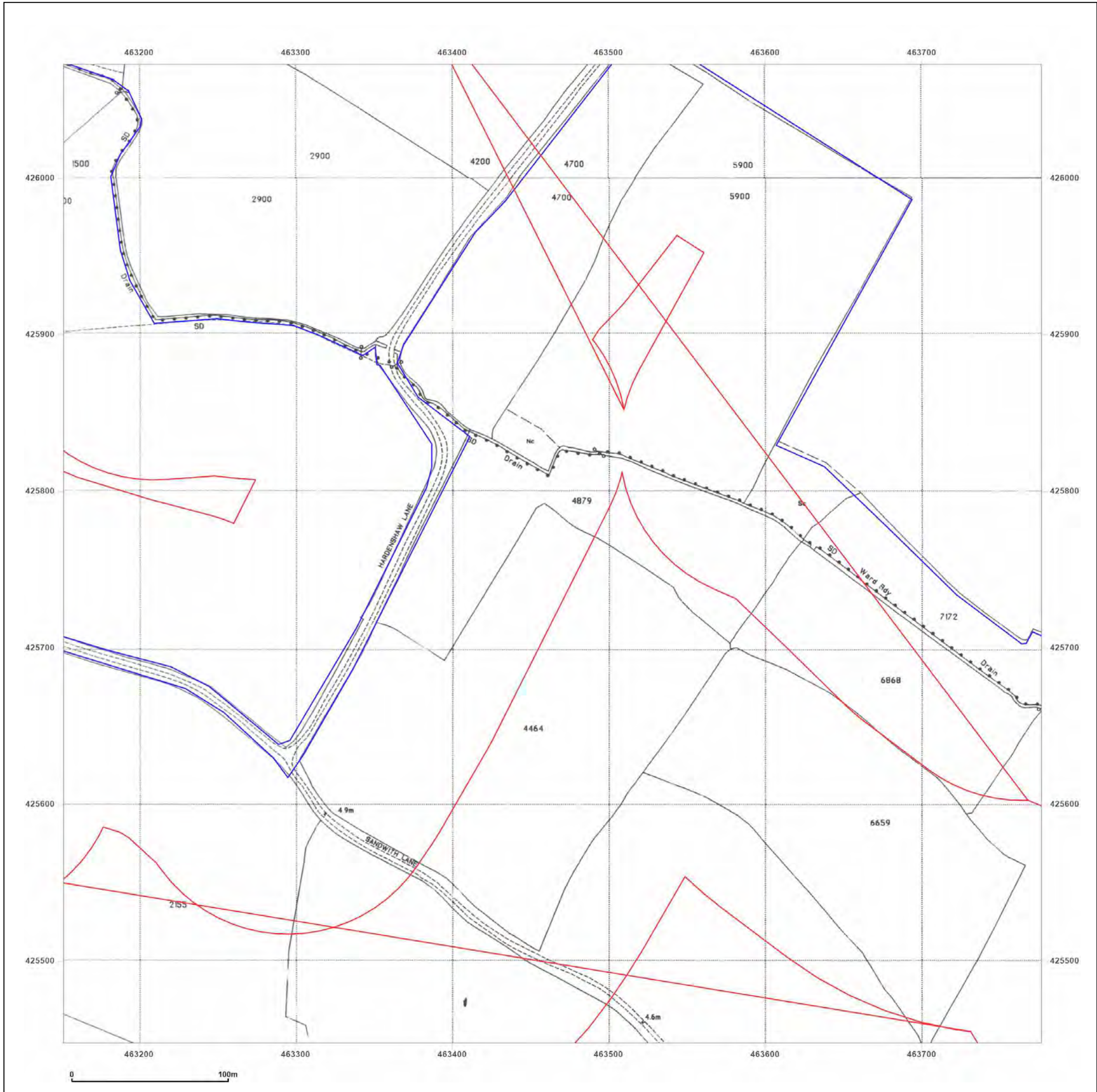


Produced by  
 Groundsure Insights  
 T: 08444 159000  
 E: [info@groundsure.com](mailto:info@groundsure.com)  
 W: [www.groundsure.com](http://www.groundsure.com)

© Crown copyright and database rights 2018 Ordnance Survey 100035207

Production date: 03 May 2023

Map legend available at:  
[www.groundsure.com/sites/default/files/groundsure\\_legend.pdf](http://www.groundsure.com/sites/default/files/groundsure_legend.pdf)



**Site Details:**

SHELTER 22M FROM COMUS INN, SELBY ROAD 6M FROM A1041, SELBY ROAD, CAMBLESFORTH, YO8 8HR

**Client Ref:** Camblesforth  
**Report Ref:** GSIP-2023-13637-13820\_LS\_5\_4  
**Grid Ref:** 463464, 426385

**Map Name:** County Series

**Map date:** 1890


**Scale:** 1:2,500

**Printed at:** 1:2,500



Surveyed 1890  
 Revised 1890  
 Edition N/A  
 Copyright N/A  
 Levelled N/A

Surveyed 1890  
 Revised 1890  
 Edition N/A  
 Copyright N/A  
 Levelled N/A

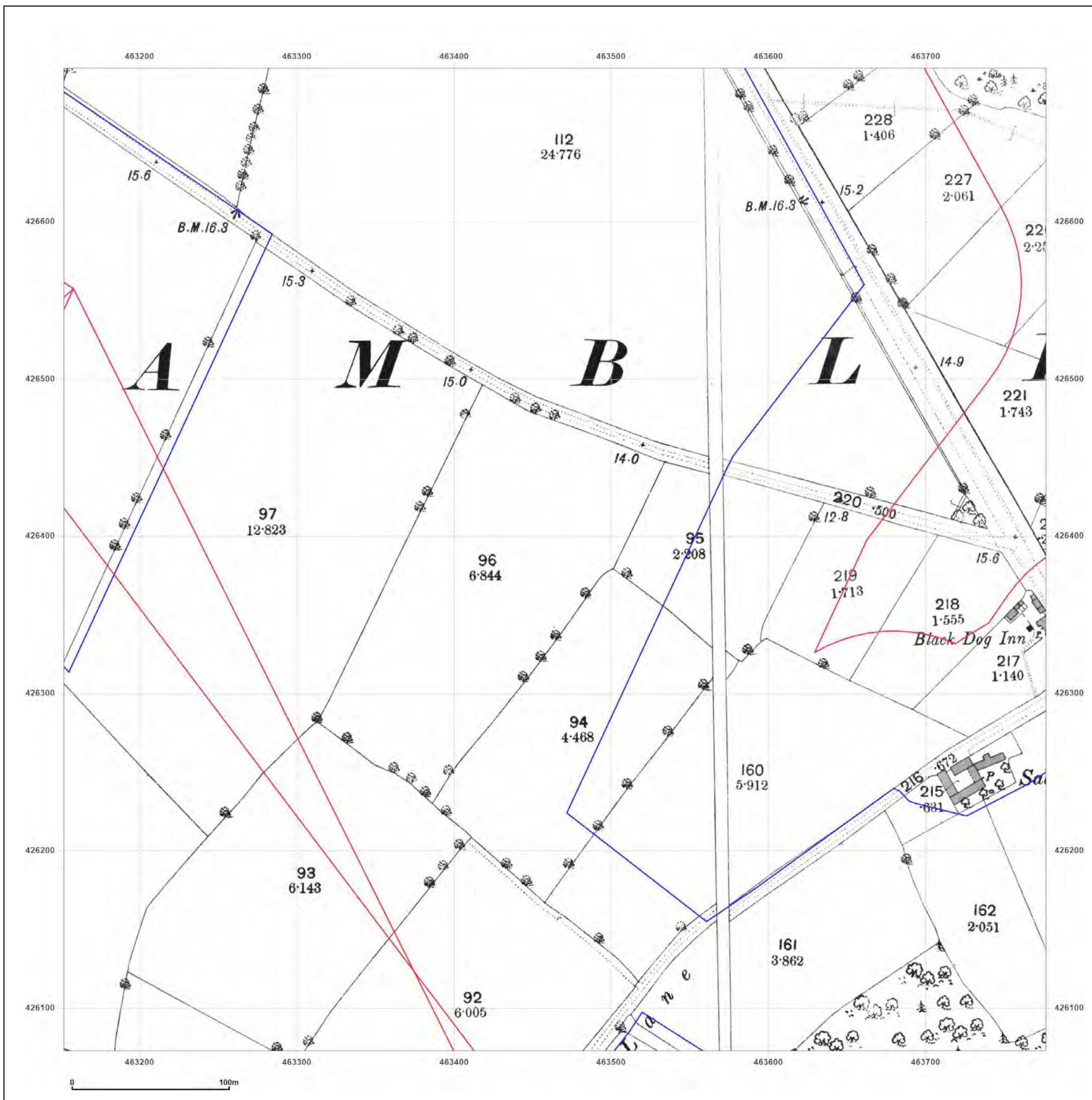


Produced by Groundsure Insights  
 T: 08444 159000  
 E: [info@groundsure.com](mailto:info@groundsure.com)  
 W: [www.groundsure.com](http://www.groundsure.com)

© Crown copyright and database rights 2018 Ordnance Survey 100035207

Production date: 03 May 2023

Map legend available at: [www.groundsure.com/sites/default/files/groundsure\\_legend.pdf](http://www.groundsure.com/sites/default/files/groundsure_legend.pdf)

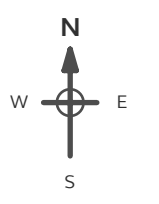


**Site Details:**


SHELTER 22M FROM COMUS INN, SELBY ROAD 6M FROM A1041, SELBY ROAD, CAMBLESFORTH, YO8 8HR

**Client Ref:** Camblesforth  
**Report Ref:** GSIP-2023-13637-13820\_LS\_5\_4  
**Grid Ref:** 463464, 426385

**Map Name:** County Series  
**Map date:** 1907  
**Scale:** 1:2,500  
**Printed at:** 1:2,500



Surveyed 1907  
 Revised 1907  
 Edition N/A  
 Copyright N/A  
 Levelled N/A

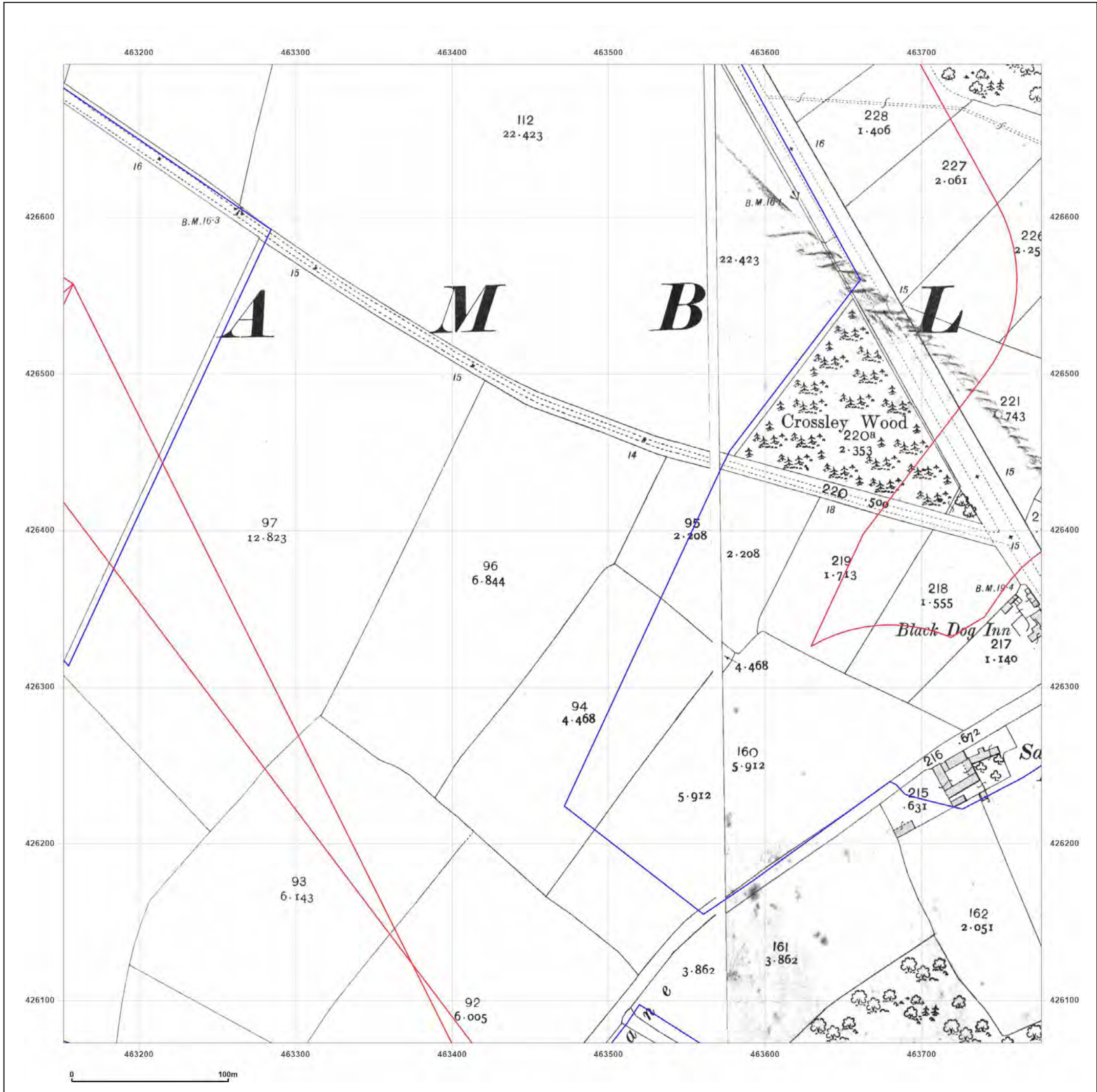


Produced by  
 Groundsure Insights  
 T: 08444 159000  
 E: [info@groundsure.com](mailto:info@groundsure.com)  
 W: [www.groundsure.com](http://www.groundsure.com)

© Crown copyright and database rights 2018 Ordnance Survey 100035207

Production date: 03 May 2023

Map legend available at:  
[www.groundsure.com/sites/default/files/groundsure\\_legend.pdf](http://www.groundsure.com/sites/default/files/groundsure_legend.pdf)

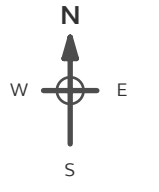





**Site Details:**  
 SHELTER 22M FROM COMUS INN, SELBY ROAD 6M FROM A1041, SELBY ROAD, CAMBLESFORTH, YO8 8HR

**Client Ref:** Camblesforth  
**Report Ref:** GSIP-2023-13637-13820\_LS\_5\_4  
**Grid Ref:** 463464, 426385

**Map Name:** National Grid  
**Map date:** 1971  
**Scale:** 1:2,500  
**Printed at:** 1:2,500



Surveyed 1970  
 Revised 1970  
 Edition N/A  
 Copyright 1971  
 Levelled 1966



**Powered by**

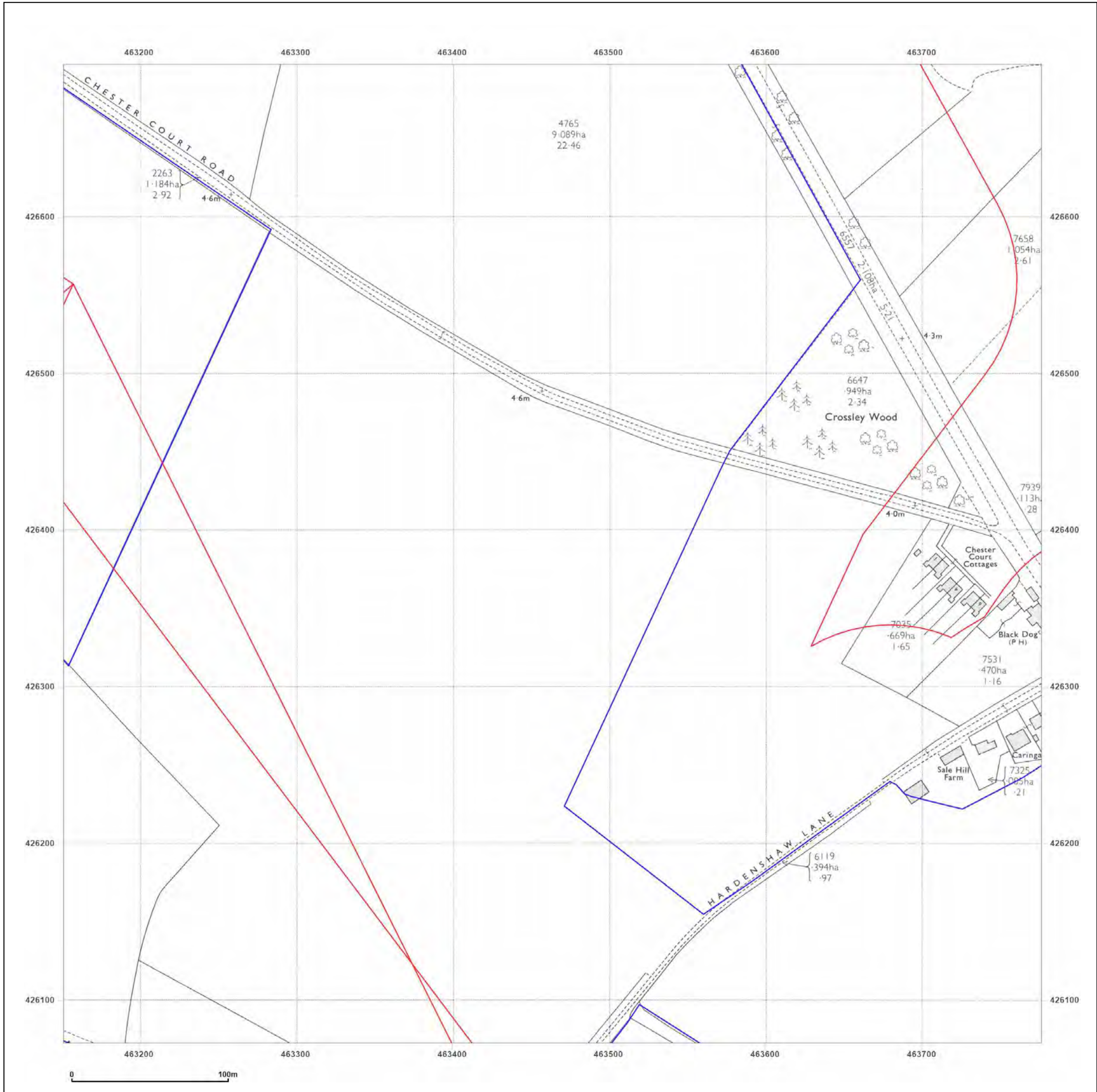


Produced by  
 Groundsure Insights  
 T: 08444 159000  
 E: [info@groundsure.com](mailto:info@groundsure.com)  
 W: [www.groundsure.com](http://www.groundsure.com)

© Crown copyright and database rights 2018 Ordnance Survey 100035207

Production date: 03 May 2023

Map legend available at:  
[www.groundsure.com/sites/default/files/groundsure\\_legend.pdf](http://www.groundsure.com/sites/default/files/groundsure_legend.pdf)



**Site Details:**

SHELTER 22M FROM COMUS INN, SELBY ROAD 6M FROM A1041, SELBY ROAD, CAMBLESFORTH, YO8 8HR

**Client Ref:** Camblesforth  
**Report Ref:** GSIP-2023-13637-13820\_LS\_5\_4  
**Grid Ref:** 463464, 426385

**Map Name:** National Grid

**Map date:** 1971

**Scale:** 1:2,500

**Printed at:** 1:2,500



Surveyed N/A  
 Revised N/A  
 Edition N/A  
 Copyright N/A  
 Levelled N/A

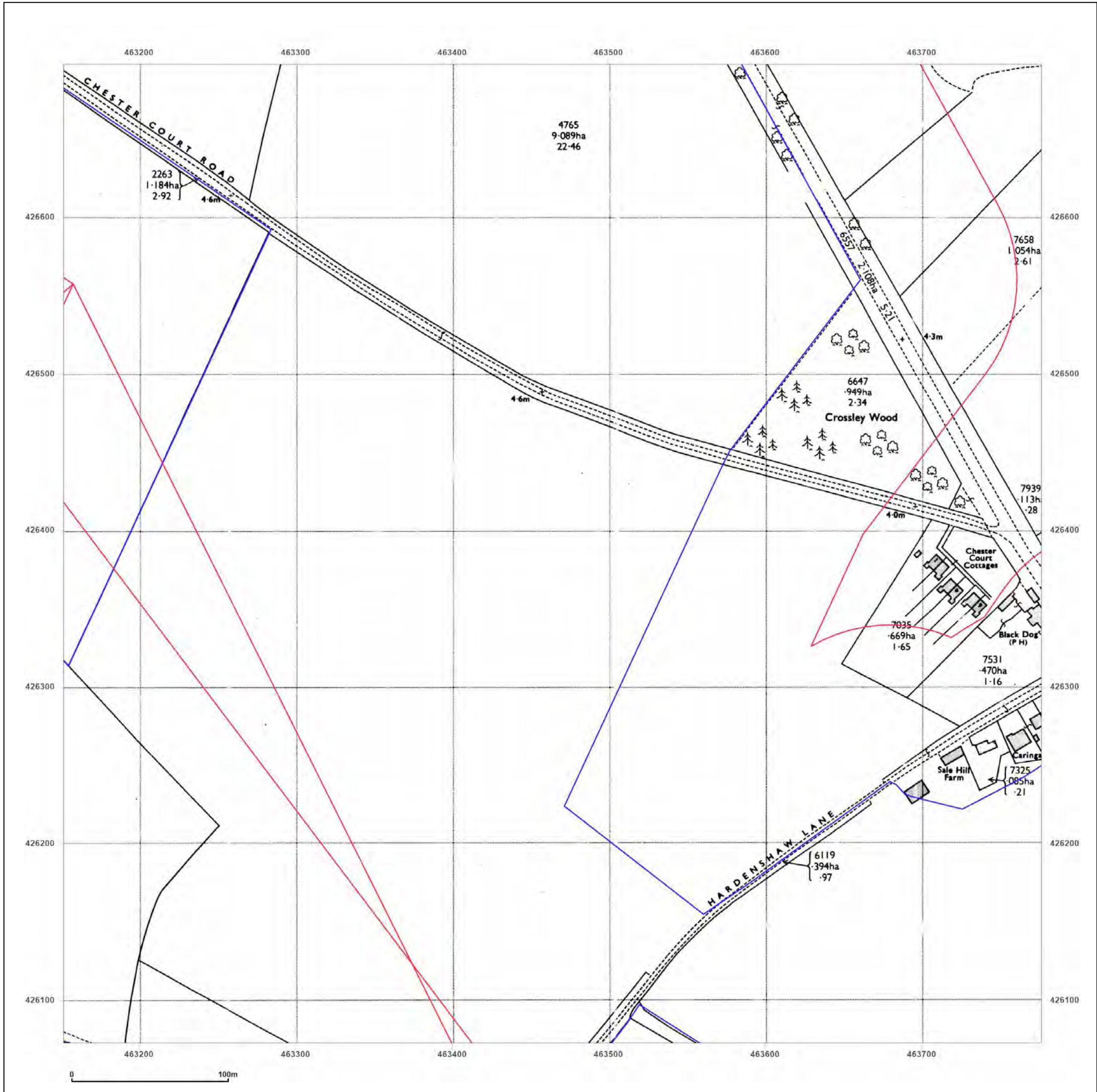


Produced by  
 Groundsure Insights  
 T: 08444 159000  
 E: [info@groundsure.com](mailto:info@groundsure.com)  
 W: [www.groundsure.com](http://www.groundsure.com)

© Crown copyright and database rights 2018 Ordnance Survey 100035207

Production date: 03 May 2023

Map legend available at:  
[www.groundsure.com/sites/default/files/groundsure\\_legend.pdf](http://www.groundsure.com/sites/default/files/groundsure_legend.pdf)



**Site Details:**

SHELTER 22M FROM COMUS INN, SELBY ROAD 6M FROM A1041, SELBY ROAD, CAMBLESFORTH, YO8 8HR

**Client Ref:** Camblesforth  
**Report Ref:** GSIP-2023-13637-13820\_LS\_5\_4  
**Grid Ref:** 463464, 426385

**Map Name:** National Grid

**Map date:** 1994

**Scale:** 1:2,500

**Printed at:** 1:2,500



Surveyed 1994  
 Revised N/A  
 Edition N/A  
 Copyright 1994  
 Levelled N/A




Produced by Groundsure Insights  
 T: 08444 159000  
 E: [info@groundsure.com](mailto:info@groundsure.com)  
 W: [www.groundsure.com](http://www.groundsure.com)

© Crown copyright and database rights 2018 Ordnance Survey 100035207

Production date: 03 May 2023

Map legend available at: [www.groundsure.com/sites/default/files/groundsure\\_legend.pdf](http://www.groundsure.com/sites/default/files/groundsure_legend.pdf)



**Site Details:**

SHELTER 22M FROM COMUS  
INN, SELBY ROAD 6M FROM  
A1041, SELBY ROAD,  
CAMBLESFORTH, YO8 8HR


**Client Ref:** Camblesforth  
**Report Ref:** GSIP-2023-13637-13820\_LS\_5\_5  
**Grid Ref:** 463464, 427010

**Map Name:** County Series

**Map date:** 1890

**Scale:** 1:2,500

**Printed at:** 1:2,500

Surveyed 1890  
Revised 1890  
Edition N/A  
Copyright N/A  
Levelled N/A

Surveyed 1890  
Revised 1890  
Edition N/A  
Copyright N/A  
Levelled N/A

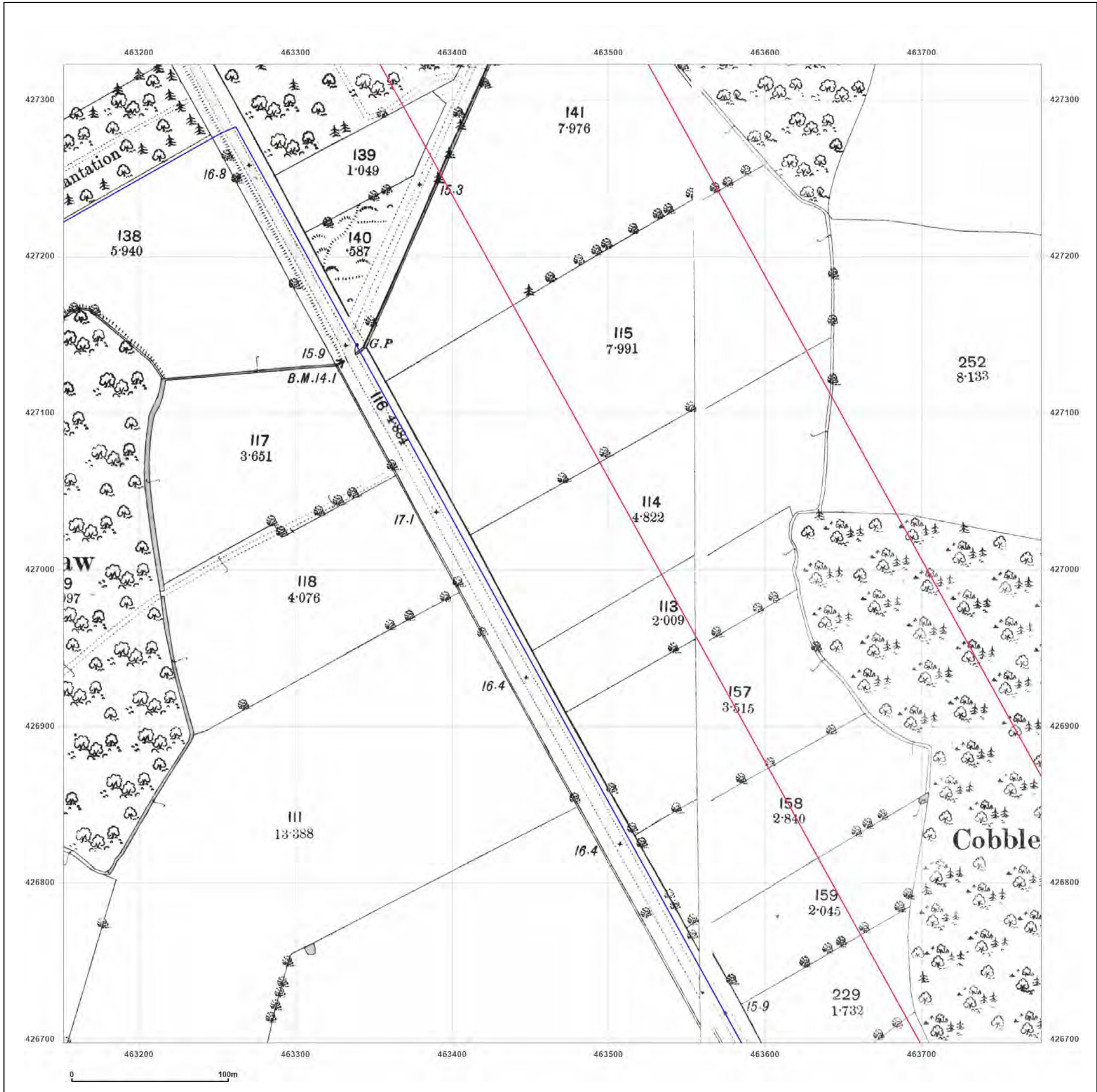


Produced by  
Groundsure Insights  
T: 08444 159000  
E: [info@groundsure.com](mailto:info@groundsure.com)  
W: [www.groundsure.com](http://www.groundsure.com)

© Crown copyright and database rights 2018 Ordnance Survey 100035207

Production date: 03 May 2023

Map legend available at:  
[www.groundsure.com/sites/default/files/groundsure\\_legend.pdf](http://www.groundsure.com/sites/default/files/groundsure_legend.pdf)



**Site Details:**

SHELTER 22M FROM COMUS  
INN, SELBY ROAD 6M FROM  
A1041, SELBY ROAD,  
CAMBLESFORTH, YO8 8HR

**Client Ref:** Camblesforth  
**Report Ref:** GSIP-2023-13637-13820\_LS\_5\_5  
**Grid Ref:** 463464, 427010


**Map Name:** County Series

**Map date:** 1907

**Scale:** 1:2,500

**Printed at:** 1:2,500



Surveyed 1907 Revised 1907 Edition N/A Copyright N/A Levelled N/A		Surveyed 1907 Revised 1907 Edition N/A Copyright N/A Levelled N/A
---	---	---

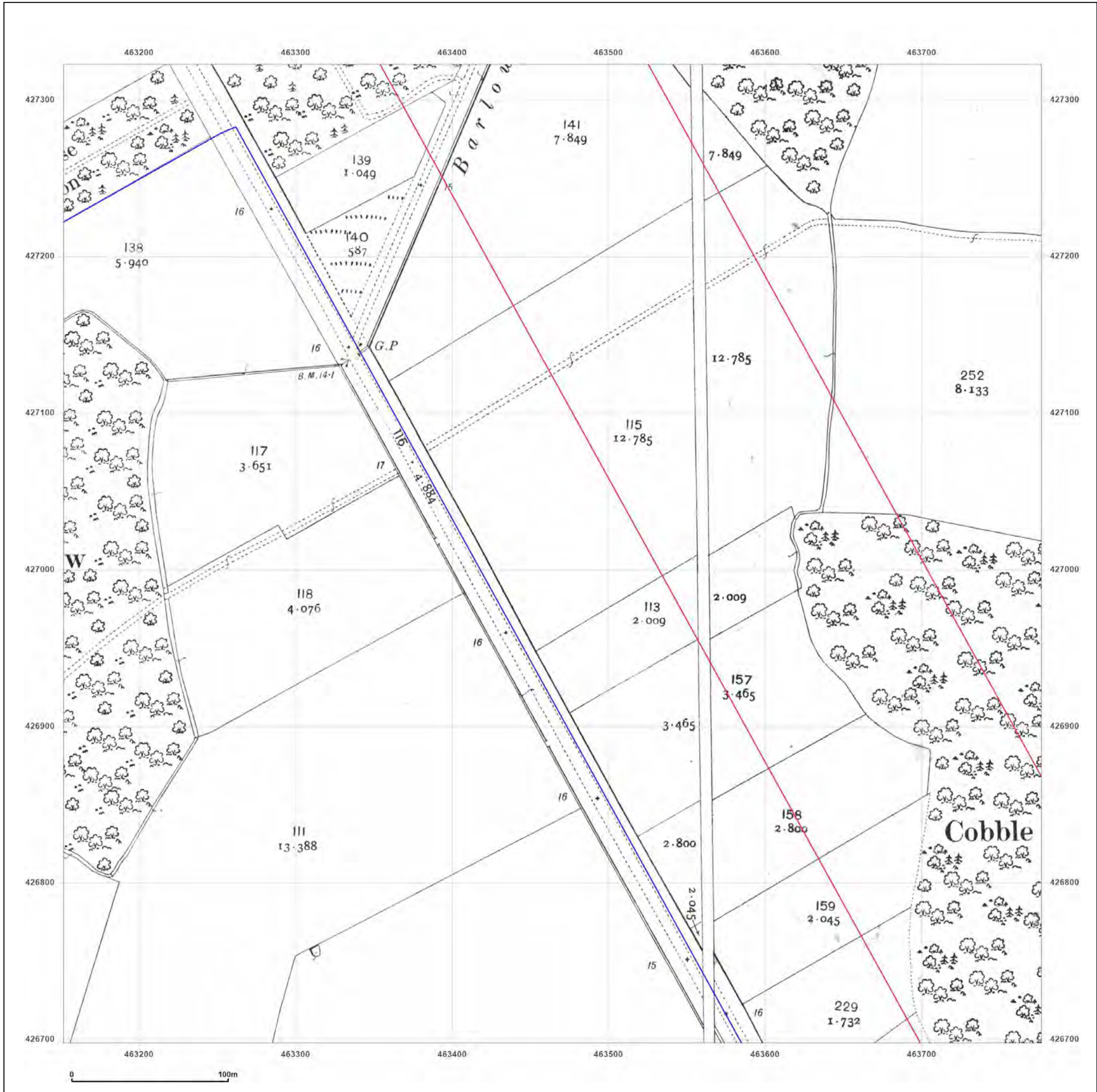


Produced by  
Groundsure Insights  
T: 08444 159000  
E: [info@groundsure.com](mailto:info@groundsure.com)  
W: [www.groundsure.com](http://www.groundsure.com)

© Crown copyright and database rights 2018 Ordnance Survey 100035207

Production date: 03 May 2023

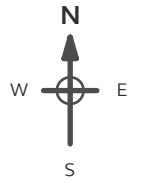
Map legend available at:  
[www.groundsure.com/sites/default/files/groundsure\\_legend.pdf](http://www.groundsure.com/sites/default/files/groundsure_legend.pdf)



**Site Details:**  
 SHELTER 22M FROM COMUS INN, SELBY ROAD 6M FROM A1041, SELBY ROAD, CAMBLESFORTH, YO8 8HR

**Client Ref:** Camblesforth  
**Report Ref:** GSIP-2023-13637-13820\_LS\_5\_5  
**Grid Ref:** 463464, 427010

**Map Name:** National Grid  
**Map date:** 1971  
**Scale:** 1:2,500  
**Printed at:** 1:2,500



Surveyed 1970  
 Revised 1970  
 Edition N/A  
 Copyright 1971  
 Levelled 1987

Surveyed 1970  
 Revised 1970  
 Edition N/A  
 Copyright 1971  
 Levelled 1966

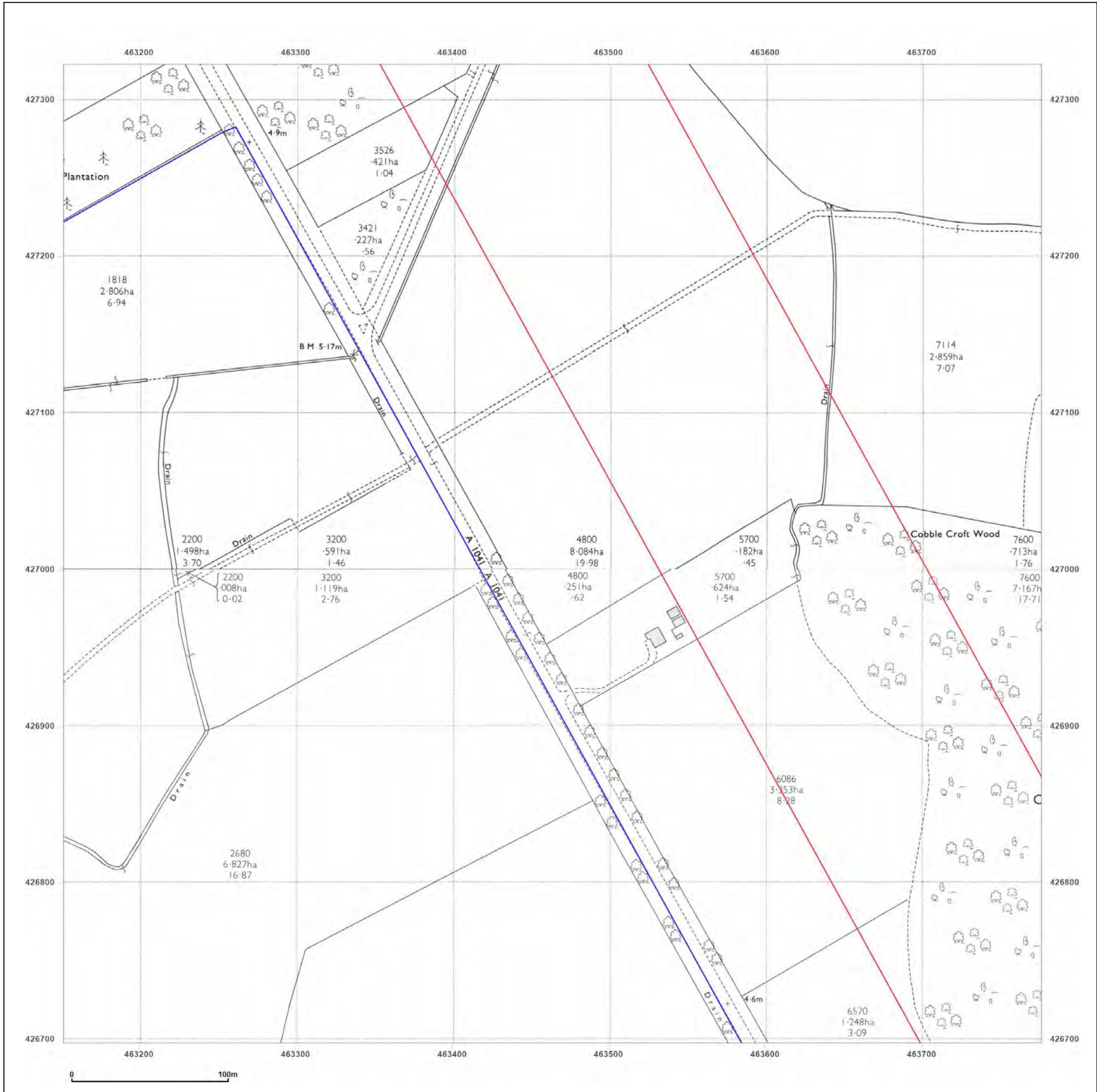
**Powered by**  


Produced by  
 Groundsure Insights  
 T: 08444 159000  
 E: [info@groundsure.com](mailto:info@groundsure.com)  
 W: [www.groundsure.com](http://www.groundsure.com)

© Crown copyright and database rights 2018 Ordnance Survey 100035207

Production date: 03 May 2023

Map legend available at:  
[www.groundsure.com/sites/default/files/groundsure\\_legend.pdf](http://www.groundsure.com/sites/default/files/groundsure_legend.pdf)



**Site Details:**

SHELTER 22M FROM COMUS  
INN, SELBY ROAD 6M FROM  
A1041, SELBY ROAD,  
CAMBLESFORTH, YO8 8HR

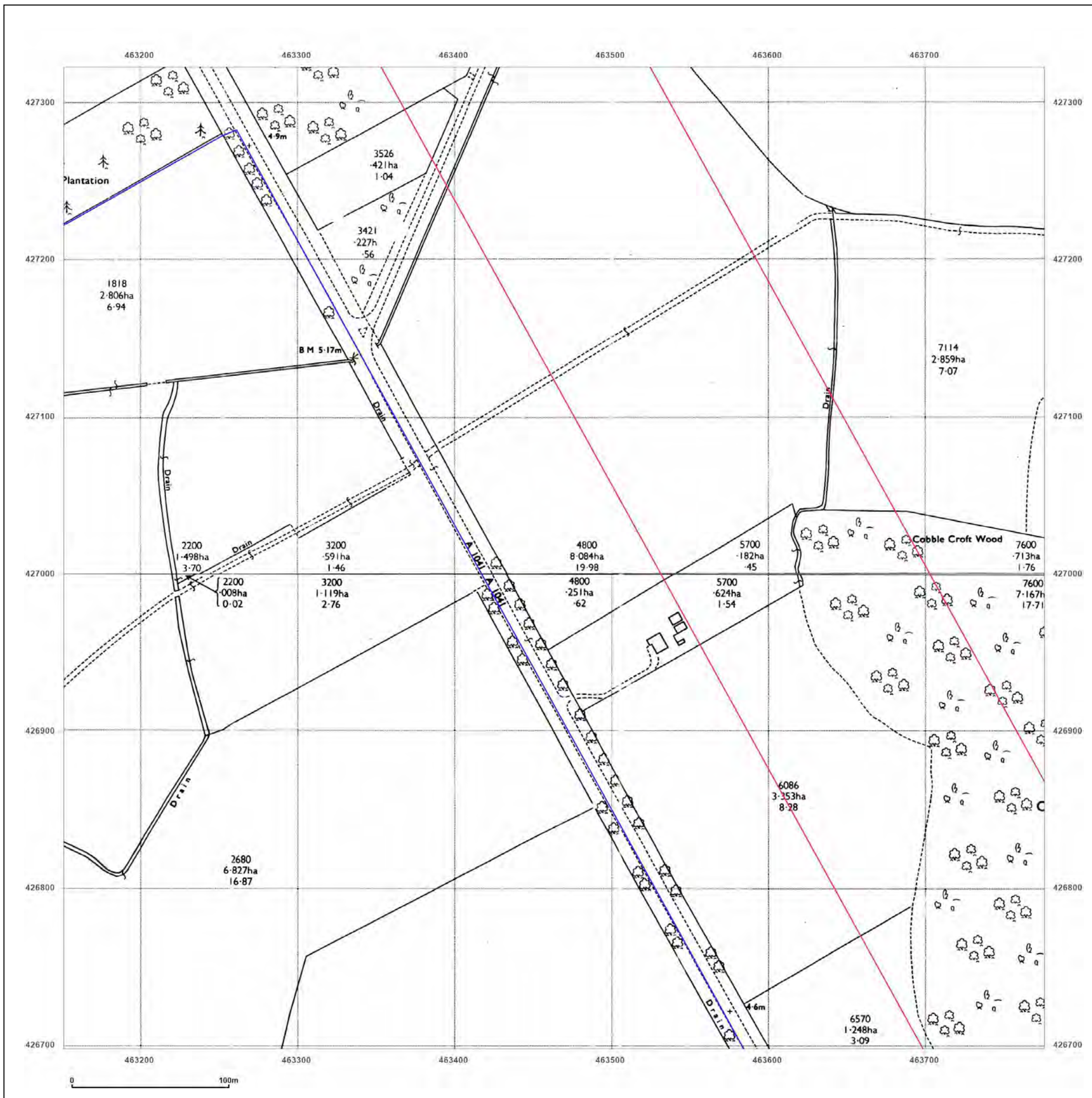
**Client Ref:** Camblesforth  
**Report Ref:** GSIP-2023-13637-13820\_LS\_5\_5  
**Grid Ref:** 463464, 427010

**Map Name:** National Grid

**Map date:** 1971

**Scale:** 1:2,500

**Printed at:** 1:2,500



Surveyed N/A  
Revised N/A  
Edition N/A  
Copyright N/A  
Levelled N/A

Surveyed N/A  
Revised N/A  
Edition N/A  
Copyright N/A  
Levelled N/A



Produced by  
Groundsure Insights  
T: 08444 159000  
E: [info@groundsure.com](mailto:info@groundsure.com)  
W: [www.groundsure.com](http://www.groundsure.com)

© Crown copyright and database rights 2018 Ordnance Survey 100035207

Production date: 03 May 2023

Map legend available at:  
[www.groundsure.com/sites/default/files/groundsure\\_legend.pdf](http://www.groundsure.com/sites/default/files/groundsure_legend.pdf)

**Site Details:**

SHELTER 22M FROM COMUS  
INN, SELBY ROAD 6M FROM  
A1041, SELBY ROAD,  
CAMBLESFORTH, YO8 8HR

**Client Ref:** Camblesforth  
**Report Ref:** GSIP-2023-13637-13820\_LS\_5\_5  
**Grid Ref:** 463464, 427010

**Map Name:** National Grid

**Map date:** 1994

**Scale:** 1:2,500

**Printed at:** 1:2,500



Surveyed 1994  
Revised N/A  
Edition N/A  
Copyright 1994  
Levelled N/A

Surveyed 1994  
Revised N/A  
Edition N/A  
Copyright 1994  
Levelled N/A

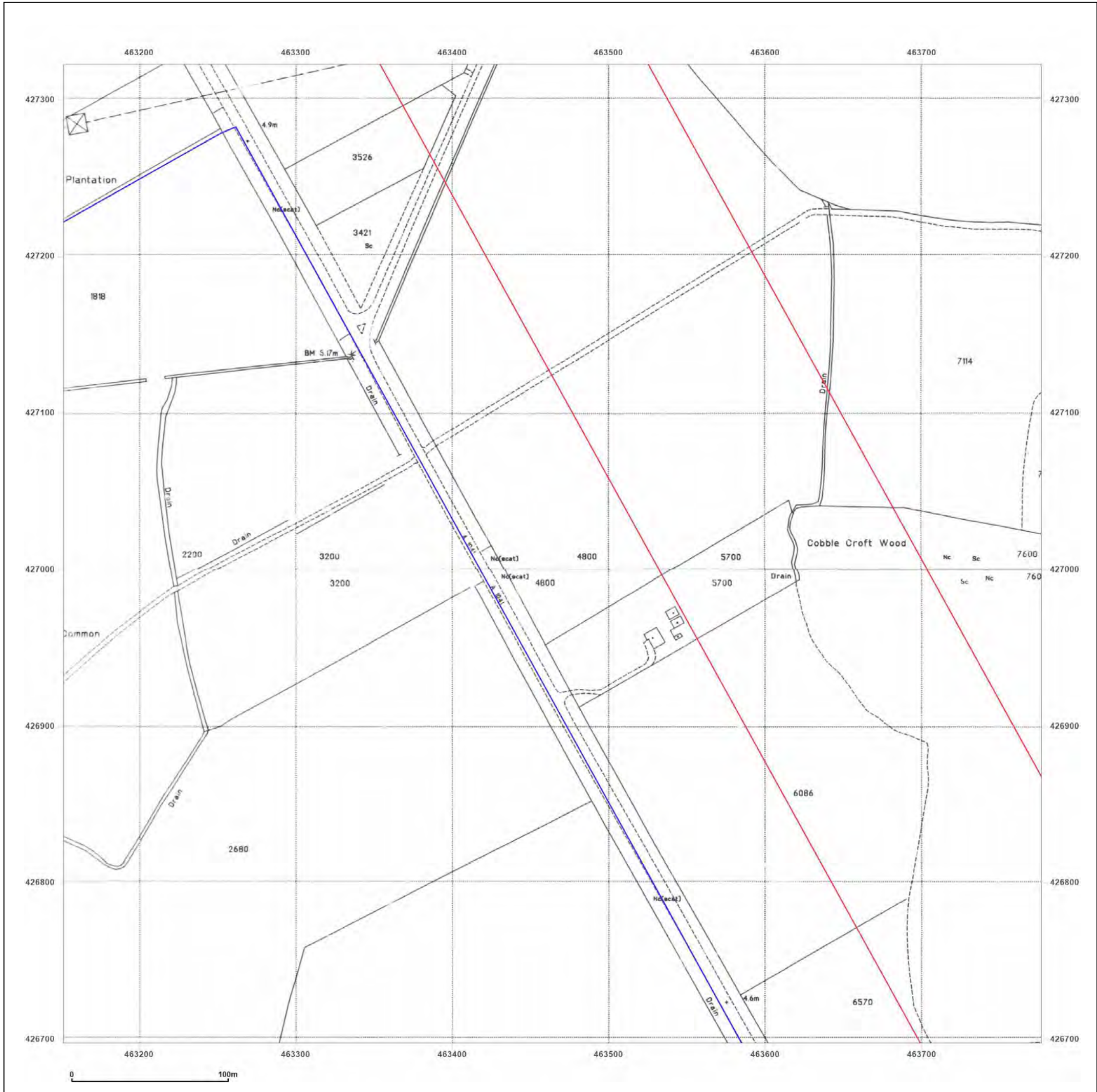


Produced by  
Groundsure Insights  
T: 08444 159000  
E: [info@groundsure.com](mailto:info@groundsure.com)  
W: [www.groundsure.com](http://www.groundsure.com)

© Crown copyright and database rights 2018 Ordnance Survey 100035207

Production date: 03 May 2023

Map legend available at:  
[www.groundsure.com/sites/default/files/groundsure\\_legend.pdf](http://www.groundsure.com/sites/default/files/groundsure_legend.pdf)





**Site Details:**

SHELTER 22M FROM COMUS INN, SELBY ROAD 6M FROM A1041, SELBY ROAD, CAMBLESFORTH, YO8 8HR

**Client Ref:** Camblesforth  
**Report Ref:** GSIP-2023-13637-13820\_LS\_5\_6  
**Grid Ref:** 463464, 427635

**Map Name:** County Series

**Map date:** 1890

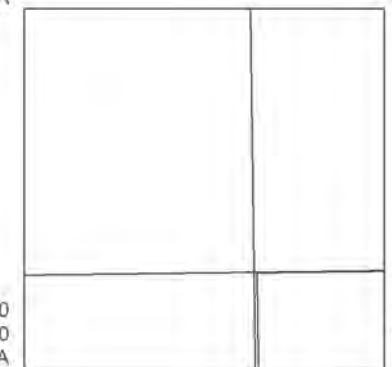
**Scale:** 1:2,500

**Printed at:** 1:2,500



Surveyed 1890  
 Revised 1890  
 Edition N/A  
 Copyright N/A  
 Levelled N/A

Surveyed 1890  
 Revised 1890  
 Edition N/A  
 Copyright N/A  
 Levelled N/A



Surveyed 1890  
 Revised 1890  
 Edition N/A  
 Copyright N/A  
 Levelled N/A

Surveyed 1890  
 Revised 1890  
 Edition N/A  
 Copyright N/A  
 Levelled N/A

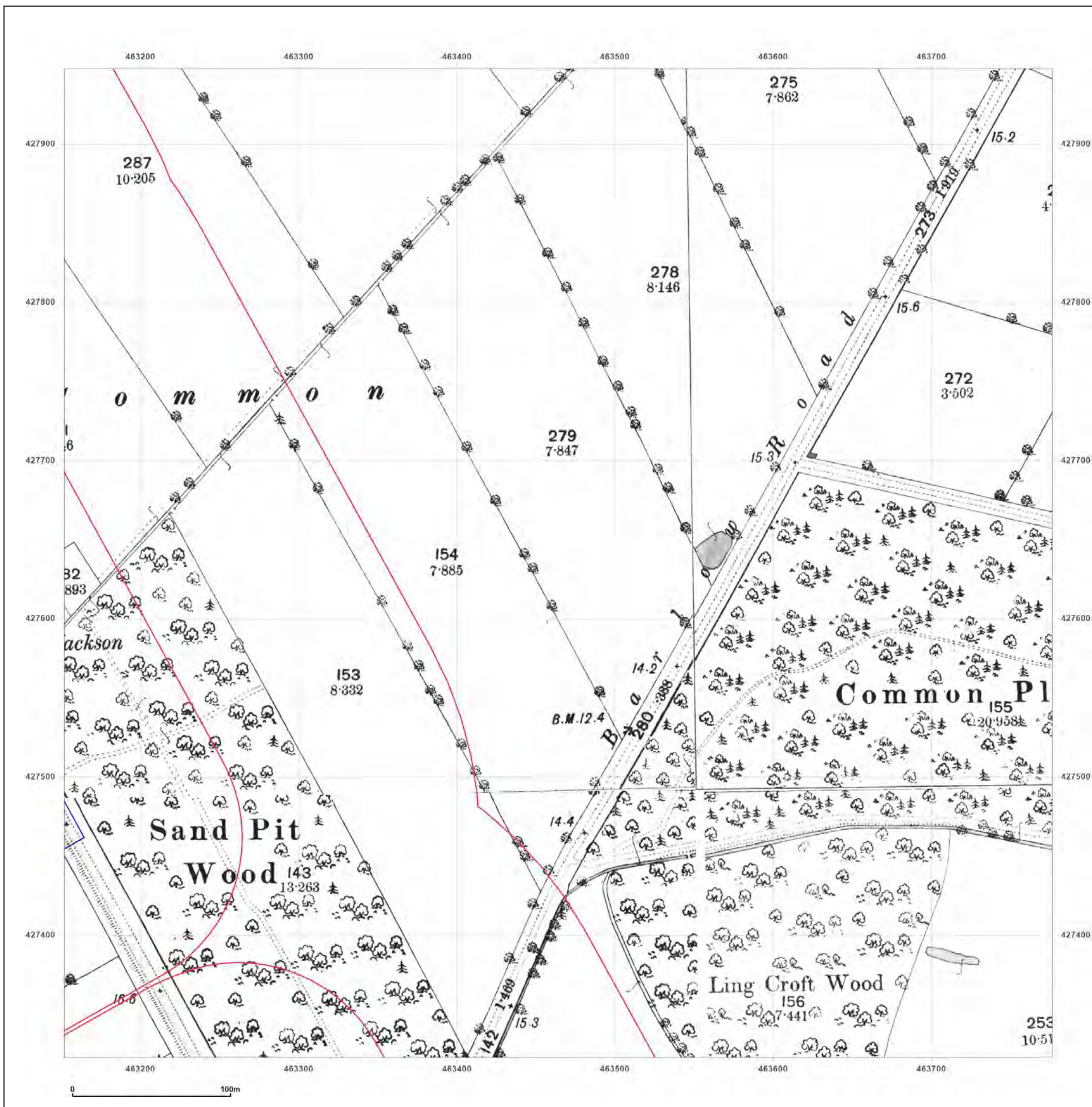


Produced by  
 Groundsure Insights  
 T: 08444 159000  
 E: [info@groundsure.com](mailto:info@groundsure.com)  
 W: [www.groundsure.com](http://www.groundsure.com)

© Crown copyright and database rights 2018 Ordnance Survey 100035207

Production date: 03 May 2023

Map legend available at:  
[www.groundsure.com/sites/default/files/groundsure\\_legend.pdf](http://www.groundsure.com/sites/default/files/groundsure_legend.pdf)



**Site Details:**

SHELTER 22M FROM COMUS INN, SELBY ROAD 6M FROM A1041, SELBY ROAD, CAMBLESFORTH, YO8 8HR

**Client Ref:** Camblesforth  
**Report Ref:** GSIP-2023-13637-13820\_LS\_5\_6  
**Grid Ref:** 463464, 427635

**Map Name:** County Series

**Map date:** 1907


**Scale:** 1:2,500

**Printed at:** 1:2,500



Surveyed 1907  
 Revised 1907  
 Edition N/A  
 Copyright N/A  
 Levelled N/A

Surveyed 1907  
 Revised 1907  
 Edition N/A  
 Copyright N/A  
 Levelled N/A



Surveyed 1907  
 Revised 1907  
 Edition N/A  
 Copyright N/A  
 Levelled N/A

Surveyed 1907  
 Revised 1907  
 Edition N/A  
 Copyright N/A  
 Levelled N/A

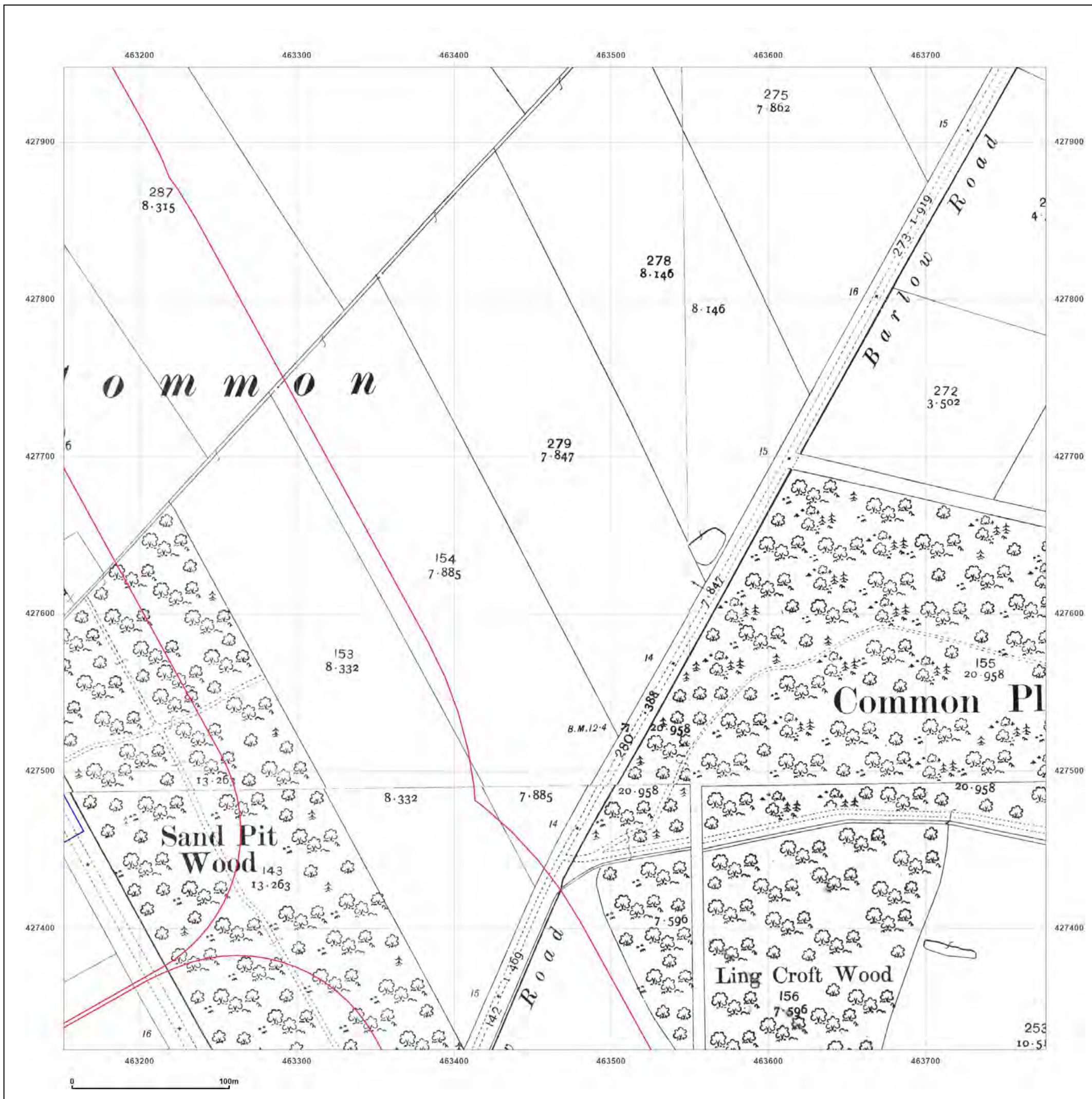


Produced by  
 Groundsure Insights  
 T: 08444 159000  
 E: [info@groundsure.com](mailto:info@groundsure.com)  
 W: [www.groundsure.com](http://www.groundsure.com)

© Crown copyright and database rights 2018 Ordnance Survey 100035207

Production date: 03 May 2023

Map legend available at:  
[www.groundsure.com/sites/default/files/groundsure\\_legend.pdf](http://www.groundsure.com/sites/default/files/groundsure_legend.pdf)



**Site Details:**

SHELTER 22M FROM COMUS  
INN, SELBY ROAD 6M FROM  
A1041, SELBY ROAD,  
CAMBLESFORTH, YO8 8HR


**Client Ref:** Camblesforth  
**Report Ref:** GSIP-2023-13637-13820\_LS\_5\_6  
**Grid Ref:** 463464, 427635

**Map Name:** National Grid

**Map date:** 1971

**Scale:** 1:2,500

**Printed at:** 1:2,500



Surveyed 1970  
Revised 1970  
Edition N/A  
Copyright 1971  
Levelled 1967

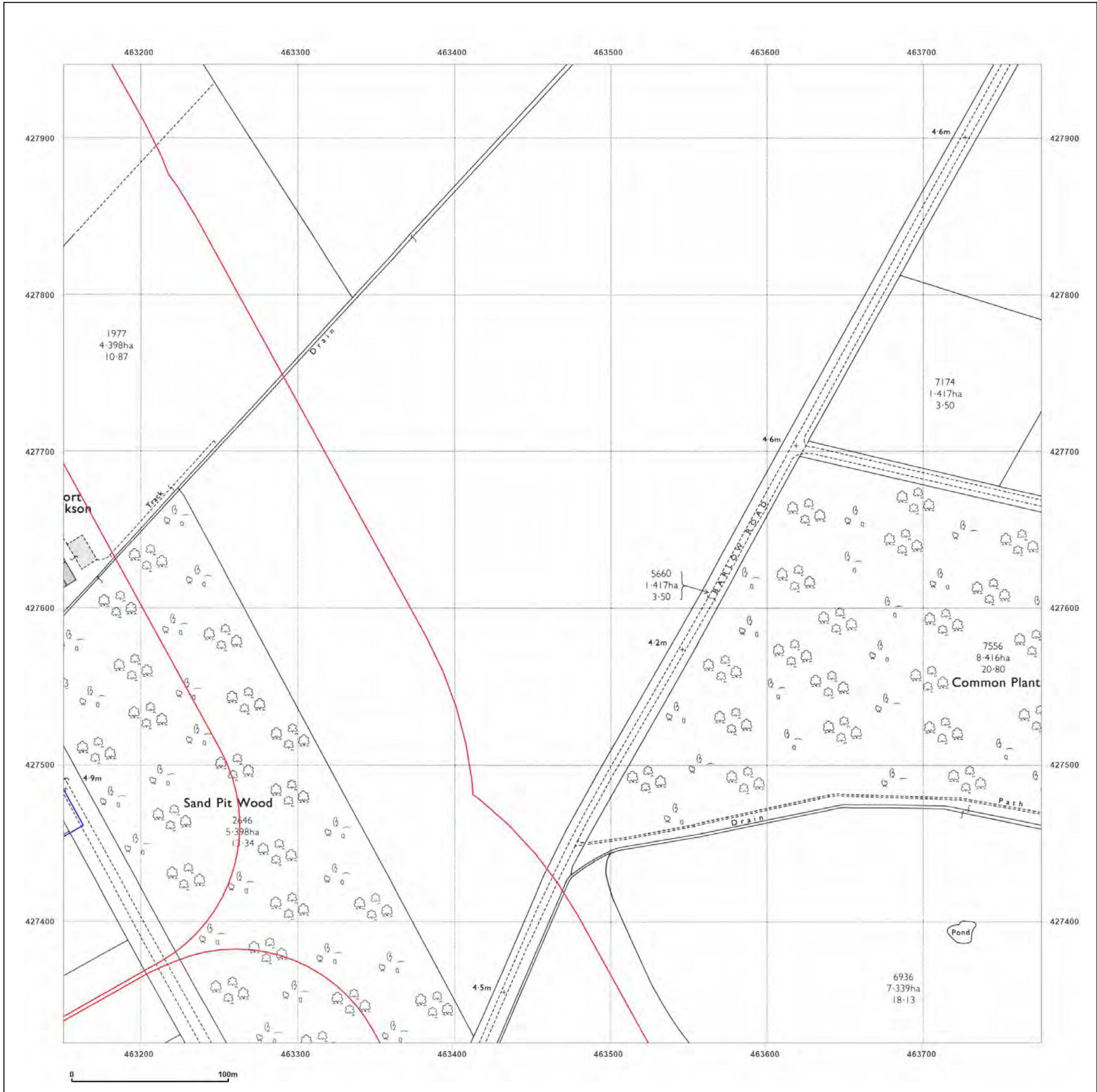


Produced by  
Groundsure Insights  
T: 08444 159000  
E: [info@groundsure.com](mailto:info@groundsure.com)  
W: [www.groundsure.com](http://www.groundsure.com)

© Crown copyright and database rights 2018 Ordnance Survey 100035207

Production date: 03 May 2023

Map legend available at:  
[www.groundsure.com/sites/default/files/groundsure\\_legend.pdf](http://www.groundsure.com/sites/default/files/groundsure_legend.pdf)



**Site Details:**

SHELTER 22M FROM COMUS  
INN, SELBY ROAD 6M FROM  
A1041, SELBY ROAD,  
CAMBLESFORTH, YO8 8HR

**Client Ref:** Camblesforth  
**Report Ref:** GSIP-2023-13637-13820\_LS\_5\_6  
**Grid Ref:** 463464, 427635

**Map Name:** National Grid

**Map date:** 1971

**Scale:** 1:2,500

**Printed at:** 1:2,500



Surveyed N/A  
Revised N/A  
Edition N/A  
Copyright N/A  
Levelled N/A

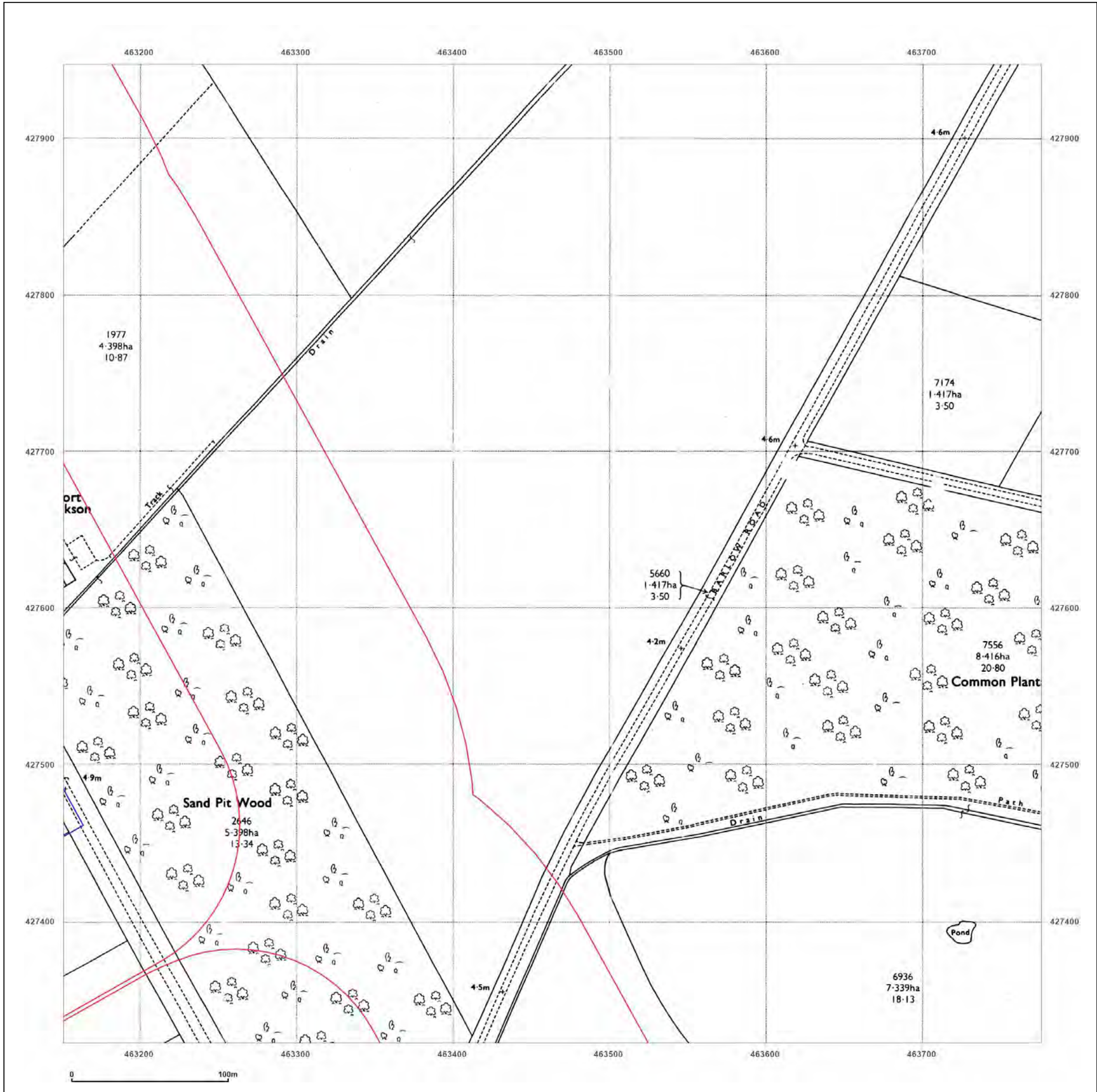


Produced by  
Groundsure Insights  
T: 08444 159000  
E: [info@groundsure.com](mailto:info@groundsure.com)  
W: [www.groundsure.com](http://www.groundsure.com)

© Crown copyright and database rights 2018 Ordnance Survey 100035207

Production date: 03 May 2023

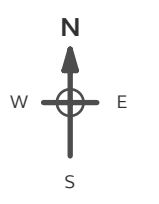
Map legend available at:  
[www.groundsure.com/sites/default/files/groundsure\\_legend.pdf](http://www.groundsure.com/sites/default/files/groundsure_legend.pdf)



**Site Details:**  
 SHELTER 22M FROM COMUS INN, SELBY ROAD 6M FROM A1041, SELBY ROAD, CAMBLESFORTH, YO8 8HR

**Client Ref:** Camblesforth  
**Report Ref:** GSIP-2023-13637-13820\_LS\_5\_6  
**Grid Ref:** 463464, 427635

**Map Name:** National Grid  
**Map date:** 1994  
**Scale:** 1:2,500  
**Printed at:** 1:2,500



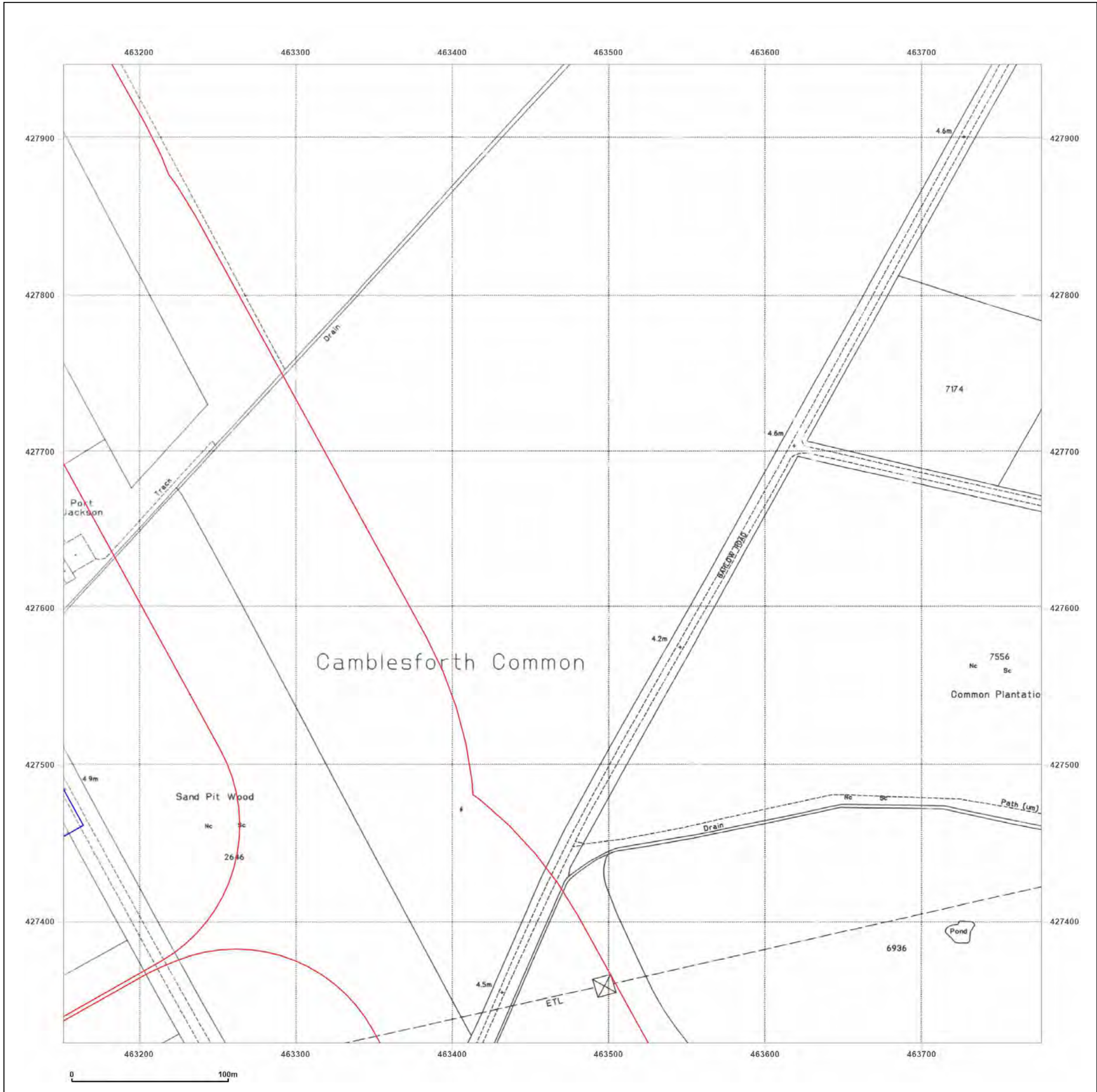
Surveyed 1994  
 Revised N/A  
 Edition N/A  
 Copyright 1994  
 Levelled N/A

**Powered by**  
 Produced by Groundsure Insights  
 T: 08444 159000  
 E: [info@groundsure.com](mailto:info@groundsure.com)  
 W: [www.groundsure.com](http://www.groundsure.com)

© Crown copyright and database rights 2018 Ordnance Survey 100035207

Production date: 03 May 2023

Map legend available at:  
[www.groundsure.com/sites/default/files/groundsure\\_legend.pdf](http://www.groundsure.com/sites/default/files/groundsure_legend.pdf)

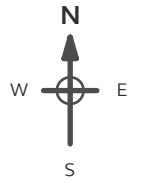


**Site Details:**

SHELTER 22M FROM COMUS INN, SELBY ROAD 6M FROM A1041, SELBY ROAD, CAMBLESFORTH, YO8 8HR

**Client Ref:** Camblesforth  
**Report Ref:** GSIP-2023-13637-13820\_LS\_6\_2  
**Grid Ref:** 464089, 425135

**Map Name:** County Series  
**Map date:** 1890  
**Scale:** 1:2,500  
**Printed at:** 1:2,500



Surveyed 1890  
 Revised 1890  
 Edition N/A  
 Copyright N/A  
 Levelled N/A

**Powered by**

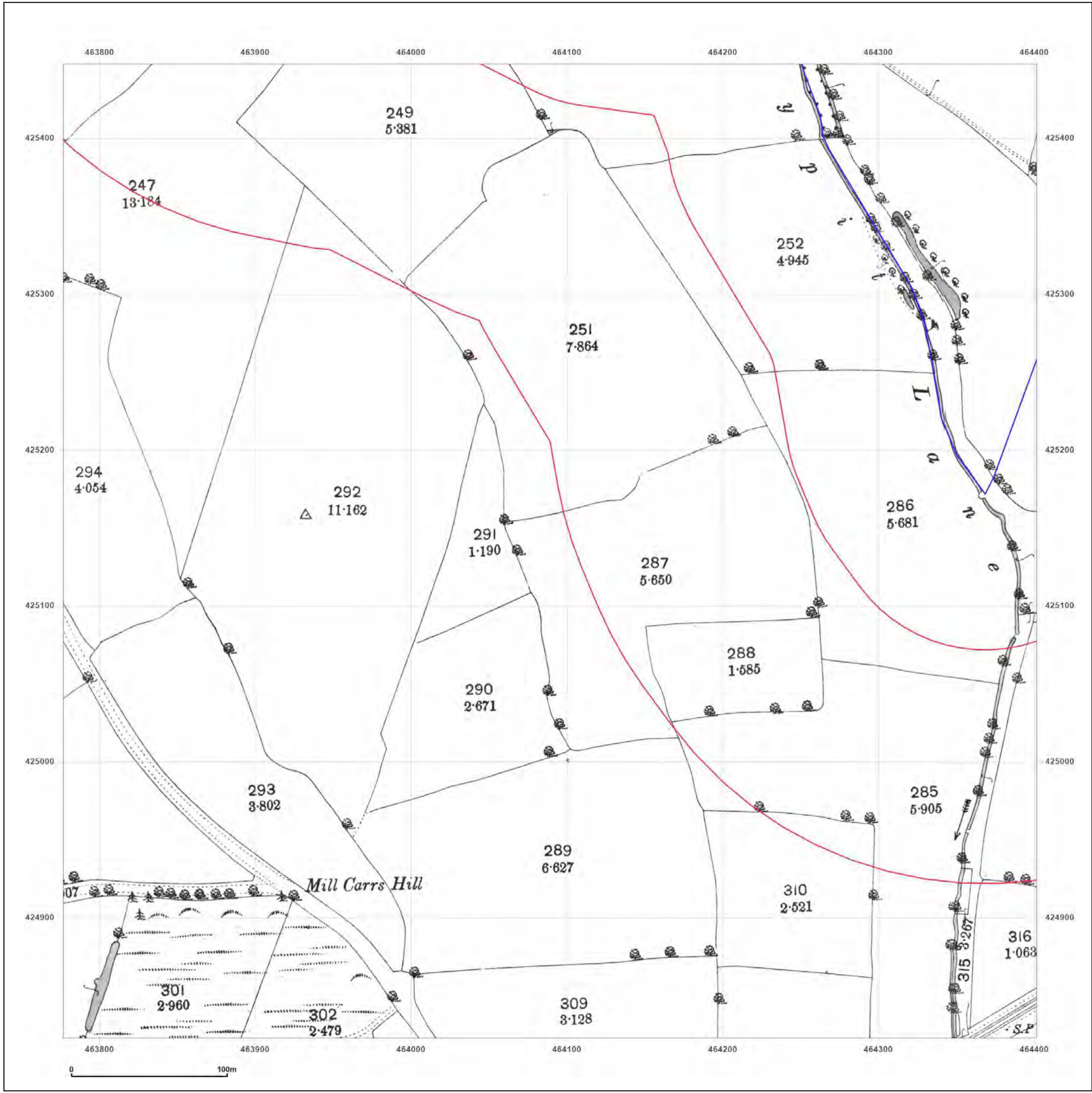


Produced by  
 Groundsure Insights  
 T: 08444 159000  
 E: [info@groundsure.com](mailto:info@groundsure.com)  
 W: [www.groundsure.com](http://www.groundsure.com)

© Crown copyright and database rights 2018 Ordnance Survey 100035207

Production date: 03 May 2023


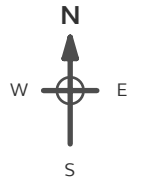
Map legend available at:  
[www.groundsure.com/sites/default/files/groundsure\\_Legend.pdf](http://www.groundsure.com/sites/default/files/groundsure_Legend.pdf)



**Site Details:**  
 SHELTER 22M FROM COMUS INN, SELBY ROAD 6M FROM A1041, SELBY ROAD, CAMBLESFORTH, YO8 8HR

**Client Ref:** Camblesforth  
**Report Ref:** GSIP-2023-13637-13820\_LS\_6\_2  
**Grid Ref:** 464089, 425135

**Map Name:** County Series  
**Map date:** 1907  
**Scale:** 1:2,500  
**Printed at:** 1:2,500



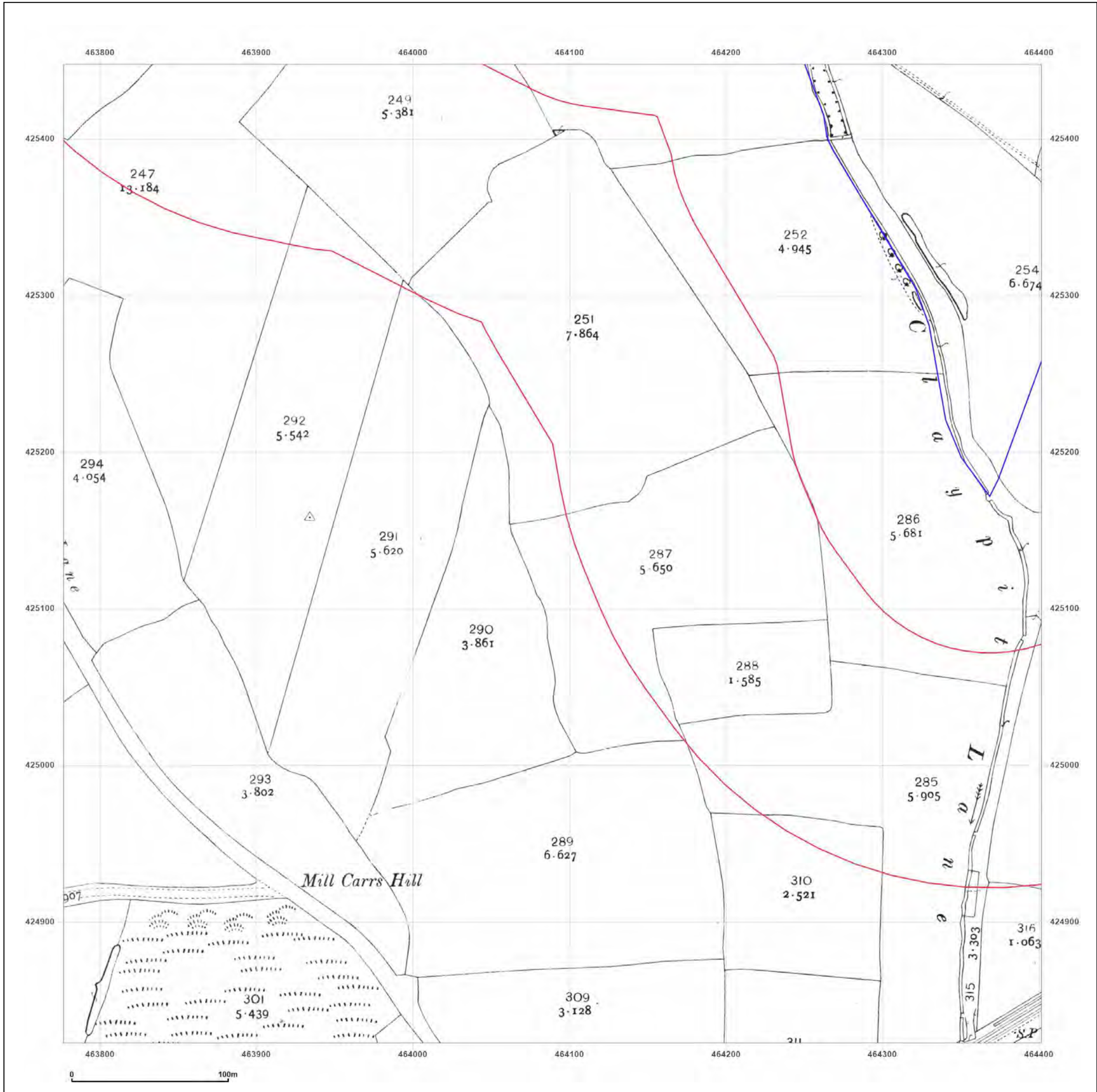
Surveyed 1907  
 Revised 1907  
 Edition N/A  
 Copyright N/A  
 Levelled N/A

**Powered by**  
 Produced by Groundsure Insights  
 T: 08444 159000  
 E: [info@groundsure.com](mailto:info@groundsure.com)  
 W: [www.groundsure.com](http://www.groundsure.com)

© Crown copyright and database rights 2018 Ordnance Survey 100035207

Production date: 03 May 2023

Map legend available at:  
[www.groundsure.com/sites/default/files/groundsure\\_legend.pdf](http://www.groundsure.com/sites/default/files/groundsure_legend.pdf)



**Site Details:**

SHELTER 22M FROM COMUS  
INN, SELBY ROAD 6M FROM  
A1041, SELBY ROAD,  
CAMBLESFORTH, YO8 8HR


**Client Ref:** Camblesforth  
**Report Ref:** GSIP-2023-13637-13820\_LS\_6\_2  
**Grid Ref:** 464089, 425135

**Map Name:** National Grid

**Map date:** 1964

**Scale:** 1:2,500

**Printed at:** 1:2,500



Surveyed 1963  
Revised 1963  
Edition N/A  
Copyright 1964  
Levelled 1957

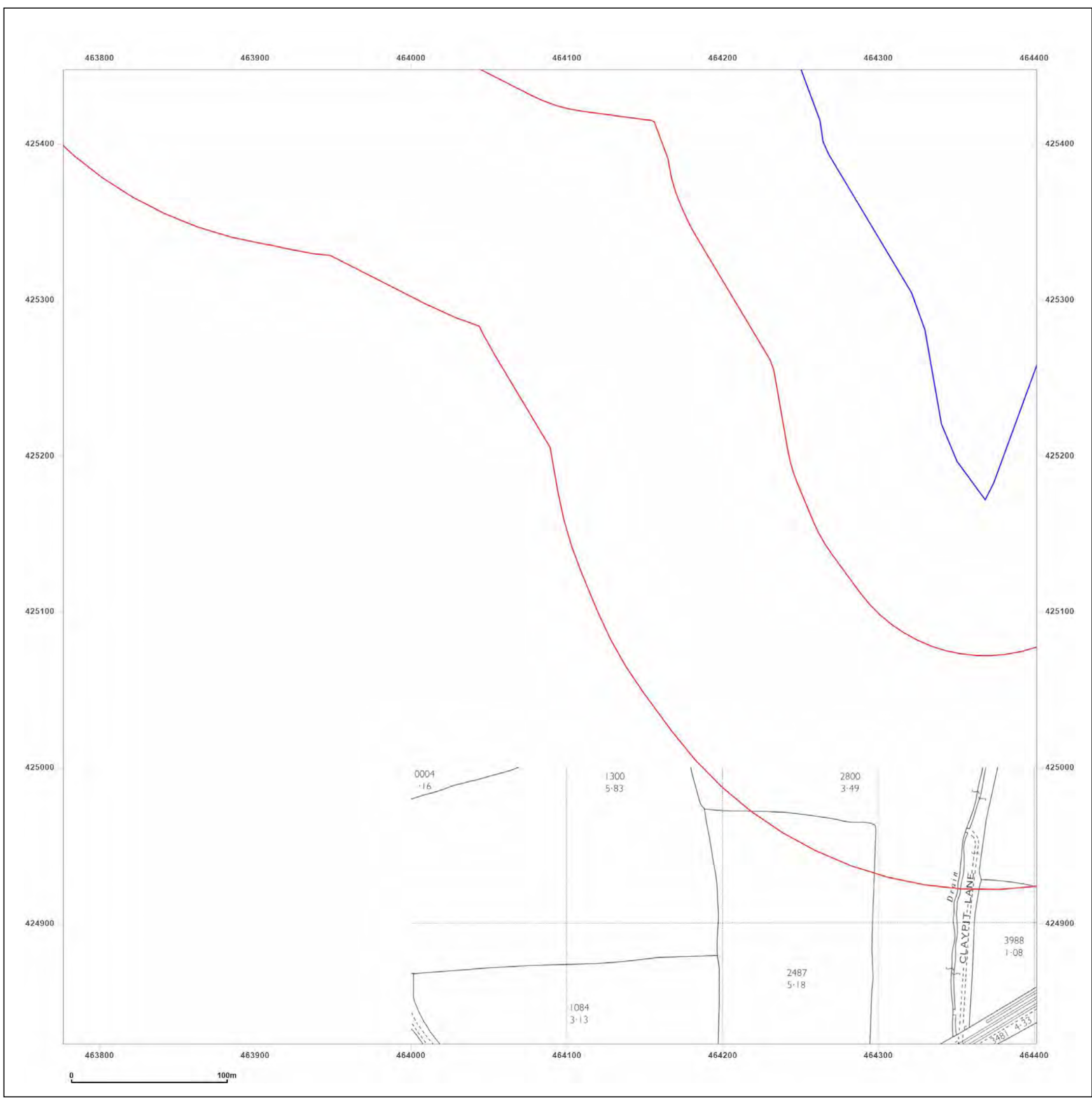


Produced by  
Groundsure Insights  
T: 08444 159000  
E: [info@groundsure.com](mailto:info@groundsure.com)  
W: [www.groundsure.com](http://www.groundsure.com)

© Crown copyright and database rights 2018 Ordnance Survey 100035207

Production date: 03 May 2023

Map legend available at:  
[www.groundsure.com/sites/default/files/groundsure\\_legend.pdf](http://www.groundsure.com/sites/default/files/groundsure_legend.pdf)





**Site Details:**

SHELTER 22M FROM COMUS  
INN, SELBY ROAD 6M FROM  
A1041, SELBY ROAD,  
CAMBLESFORTH, YO8 8HR

**Client Ref:** Camblesforth  
**Report Ref:** GSIP-2023-13637-13820\_LS\_6\_2  
**Grid Ref:** 464089, 425135

**Map Name:** National Grid


**Map date:** 1971

**Scale:** 1:2,500

**Printed at:** 1:2,500



Surveyed N/A  
Revised N/A  
Edition N/A  
Copyright N/A  
Levelled N/A



Surveyed N/A  
Revised N/A  
Edition N/A  
Copyright N/A  
Levelled N/A

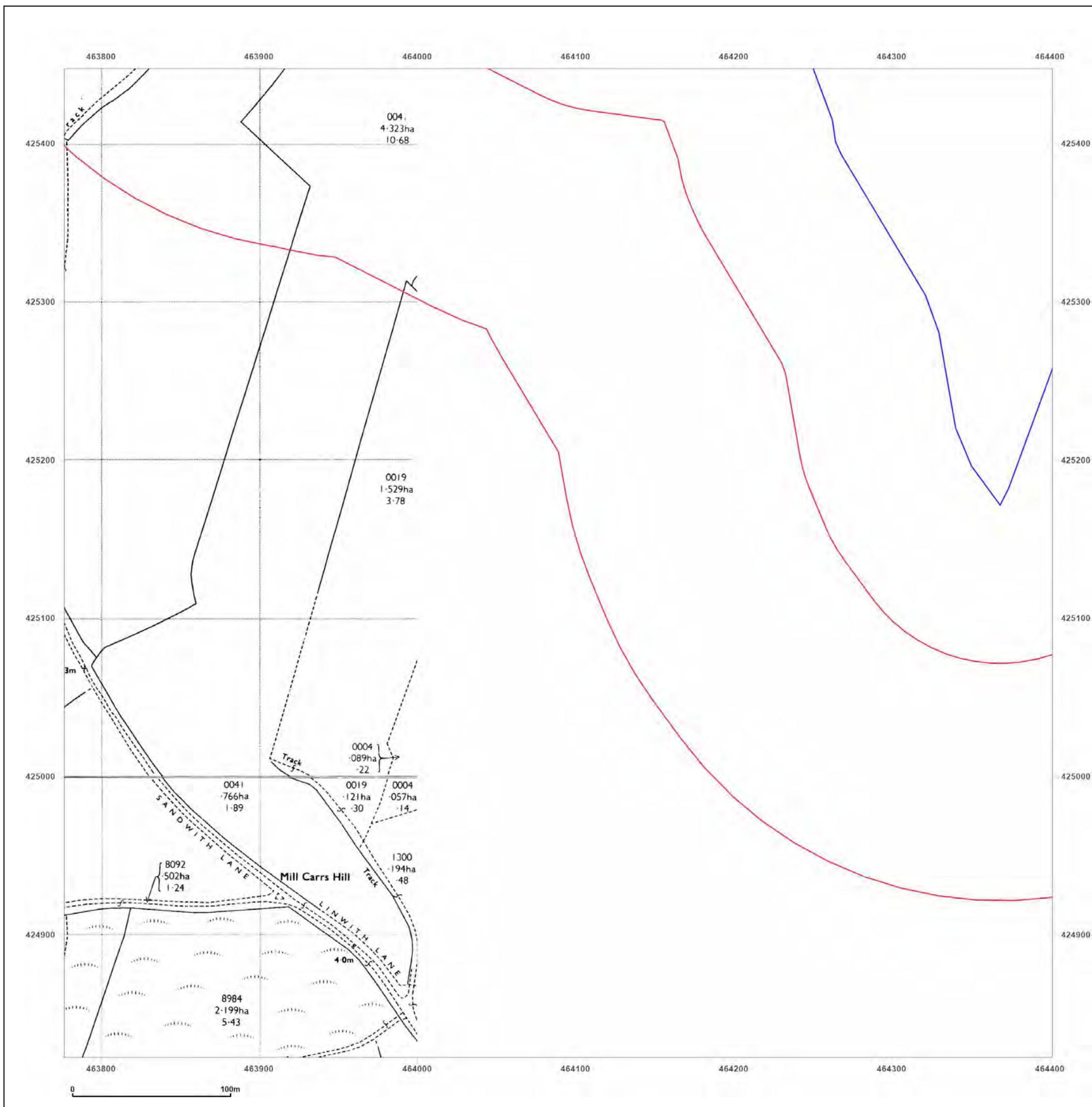


Produced by  
Groundsure Insights  
T: 08444 159000  
E: [info@groundsure.com](mailto:info@groundsure.com)  
W: [www.groundsure.com](http://www.groundsure.com)

© Crown copyright and database rights 2018 Ordnance Survey 100035207

Production date: 03 May 2023

Map legend available at:  
[www.groundsure.com/sites/default/files/groundsure\\_legend.pdf](http://www.groundsure.com/sites/default/files/groundsure_legend.pdf)



**Site Details:**

SHELTER 22M FROM COMUS  
INN, SELBY ROAD 6M FROM  
A1041, SELBY ROAD,  
CAMBLESFORTH, YO8 8HR

**Client Ref:** Camblesforth  
**Report Ref:** GSIP-2023-13637-13820\_LS\_6\_2  
**Grid Ref:** 464089, 425135

**Map Name:** National Grid

**Map date:** 1971-1972


**Scale:** 1:2,500

**Printed at:** 1:2,500



Surveyed 1970  
Revised 1970  
Edition N/A  
Copyright 1971  
Levelled 1966

Surveyed 1971  
Revised 1971  
Edition N/A  
Copyright 1972  
Levelled 1957



Surveyed 1970  
Revised 1970  
Edition N/A  
Copyright 1971  
Levelled 1966

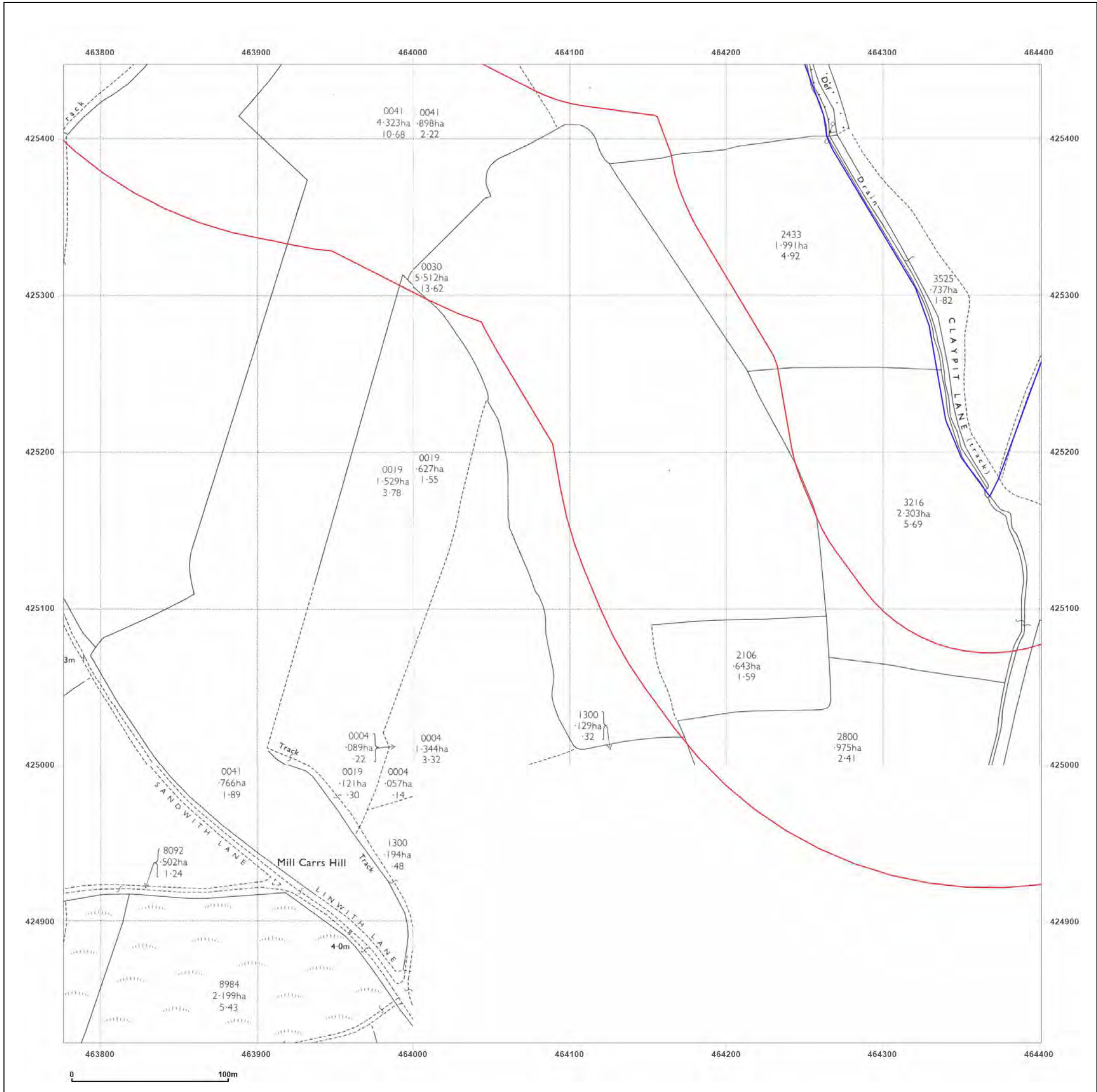


Produced by  
Groundsure Insights  
T: 08444 159000  
E: [info@groundsure.com](mailto:info@groundsure.com)  
W: [www.groundsure.com](http://www.groundsure.com)

© Crown copyright and database rights 2018 Ordnance Survey 100035207

Production date: 03 May 2023

Map legend available at:  
[www.groundsure.com/sites/default/files/groundsure\\_legend.pdf](http://www.groundsure.com/sites/default/files/groundsure_legend.pdf)



**Site Details:**

SHELTER 22M FROM COMUS  
INN, SELBY ROAD 6M FROM  
A1041, SELBY ROAD,  
CAMBLESFORTH, YO8 8HR

**Client Ref:** Camblesforth  
**Report Ref:** GSIP-2023-13637-13820\_LS\_6\_2  
**Grid Ref:** 464089, 425135

**Map Name:** National Grid


**Map date:** 1982

**Scale:** 1:2,500

**Printed at:** 1:2,500



Surveyed N/A  
Revised N/A  
Edition N/A  
Copyright 1982  
Levelled 1957

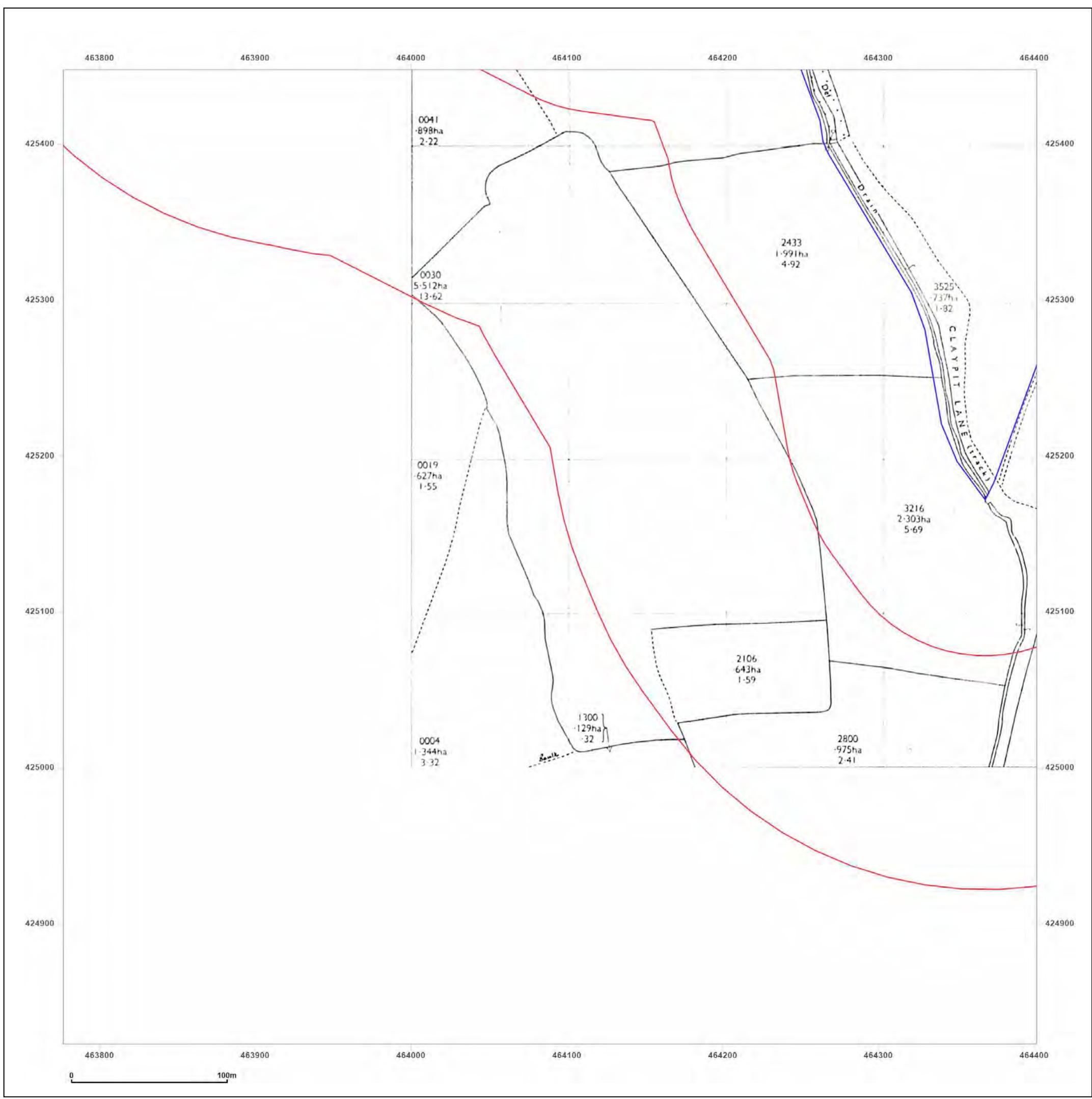


Produced by  
Groundsure Insights  
T: 08444 159000  
E: [info@groundsure.com](mailto:info@groundsure.com)  
W: [www.groundsure.com](http://www.groundsure.com)

© Crown copyright and database rights 2018 Ordnance Survey 100035207

Production date: 03 May 2023

Map legend available at:  
[www.groundsure.com/sites/default/files/groundsure\\_legend.pdf](http://www.groundsure.com/sites/default/files/groundsure_legend.pdf)



**Site Details:**

SHELTER 22M FROM COMUS  
INN, SELBY ROAD 6M FROM  
A1041, SELBY ROAD,  
CAMBLESFORTH, YO8 8HR


**Client Ref:** Camblesforth  
**Report Ref:** GSIP-2023-13637-13820\_LS\_6\_2  
**Grid Ref:** 464089, 425135

**Map Name:** National Grid

**Map date:** 1982-1984

**Scale:** 1:2,500

**Printed at:** 1:2,500

Surveyed N/A  
Revised N/A  
Edition N/A  
Copyright 1982  
Levelled 1957

Surveyed 1967  
Revised 1984  
Edition N/A  
Copyright 1984  
Levelled 1967

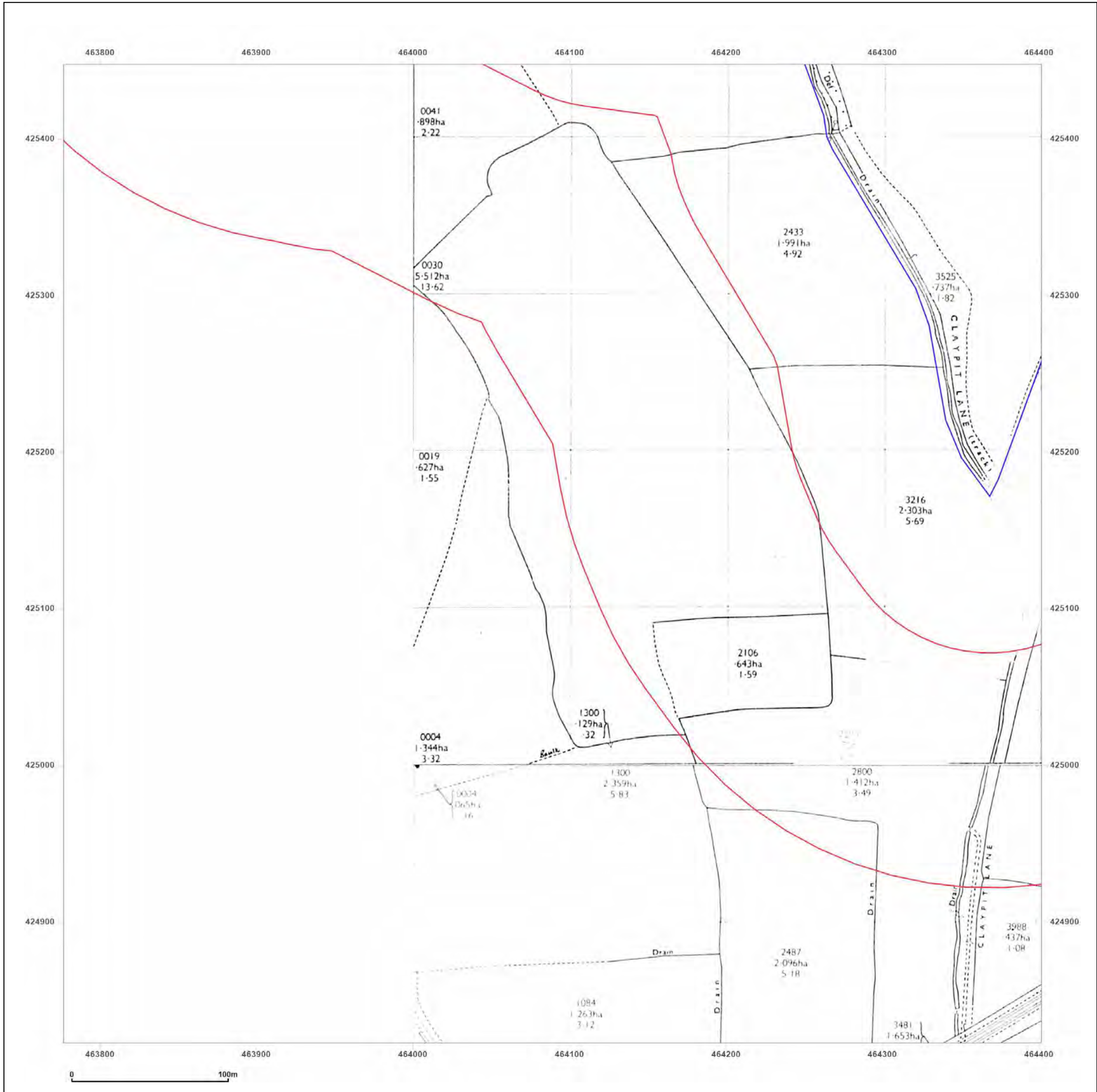


Produced by  
Groundsure Insights  
T: 08444 159000  
E: [info@groundsure.com](mailto:info@groundsure.com)  
W: [www.groundsure.com](http://www.groundsure.com)

© Crown copyright and database rights 2018 Ordnance Survey 100035207

Production date: 03 May 2023

Map legend available at:  
[www.groundsure.com/sites/default/files/groundsure\\_legend.pdf](http://www.groundsure.com/sites/default/files/groundsure_legend.pdf)



**Site Details:**

SHELTER 22M FROM COMUS  
INN, SELBY ROAD 6M FROM  
A1041, SELBY ROAD,  
CAMBLESFORTH, YO8 8HR

**Client Ref:** Camblesforth  
**Report Ref:** GSIP-2023-13637-13820\_LS\_6\_2  
**Grid Ref:** 464089, 425135

**Map Name:** National Grid


**Map date:** 1994

**Scale:** 1:2,500

**Printed at:** 1:2,500



Surveyed N/A  
Revised N/A  
Edition N/A  
Copyright 1994  
Levelled N/A

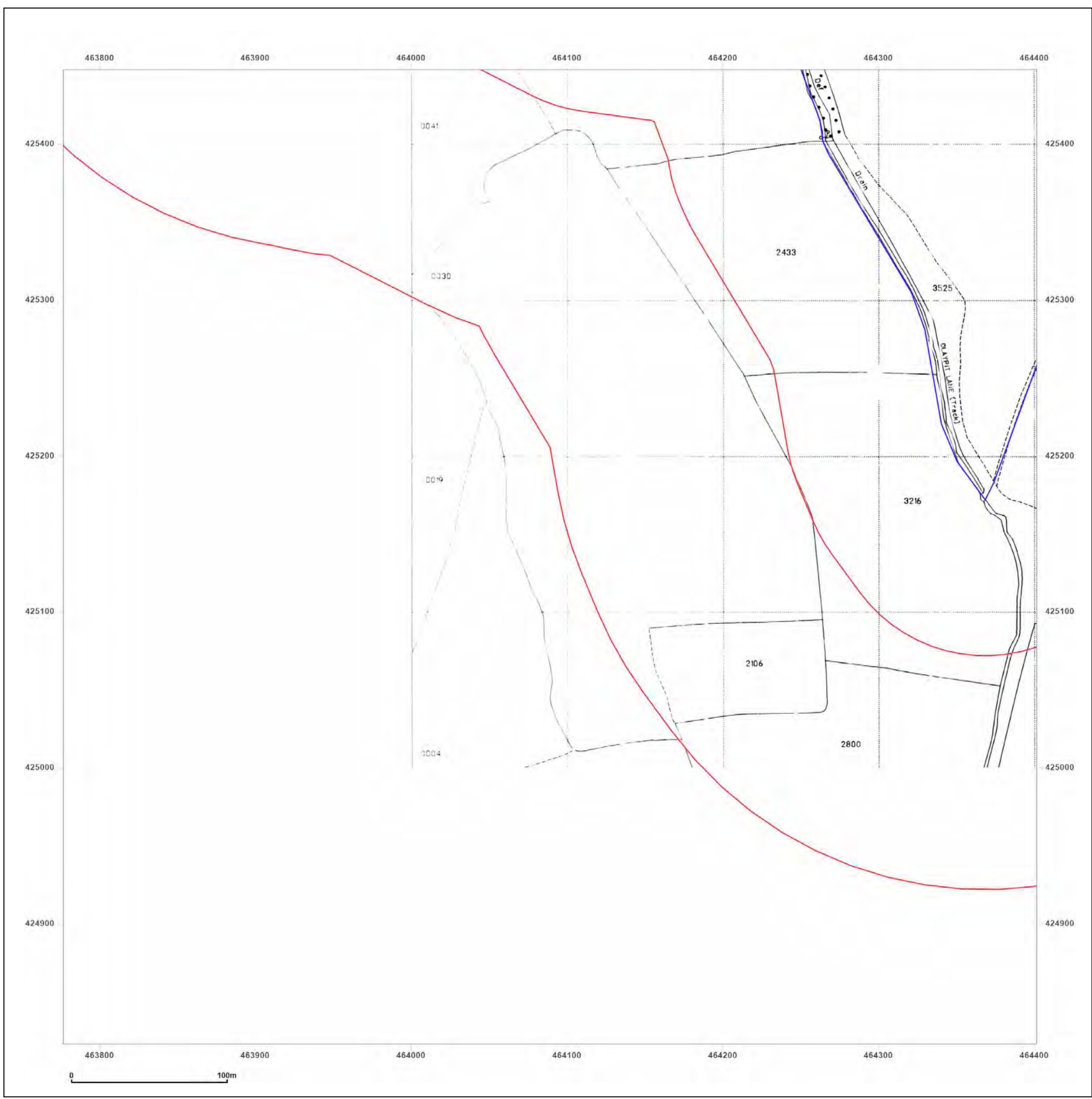


Produced by  
Groundsure Insights  
T: 08444 159000  
E: [info@groundsure.com](mailto:info@groundsure.com)  
W: [www.groundsure.com](http://www.groundsure.com)

© Crown copyright and database rights 2018 Ordnance Survey 100035207

Production date: 03 May 2023

Map legend available at:  
[www.groundsure.com/sites/default/files/groundsure\\_legend.pdf](http://www.groundsure.com/sites/default/files/groundsure_legend.pdf)



**Site Details:**

SHELTER 22M FROM COMUS INN, SELBY ROAD 6M FROM A1041, SELBY ROAD, CAMBLESFORTH, YO8 8HR

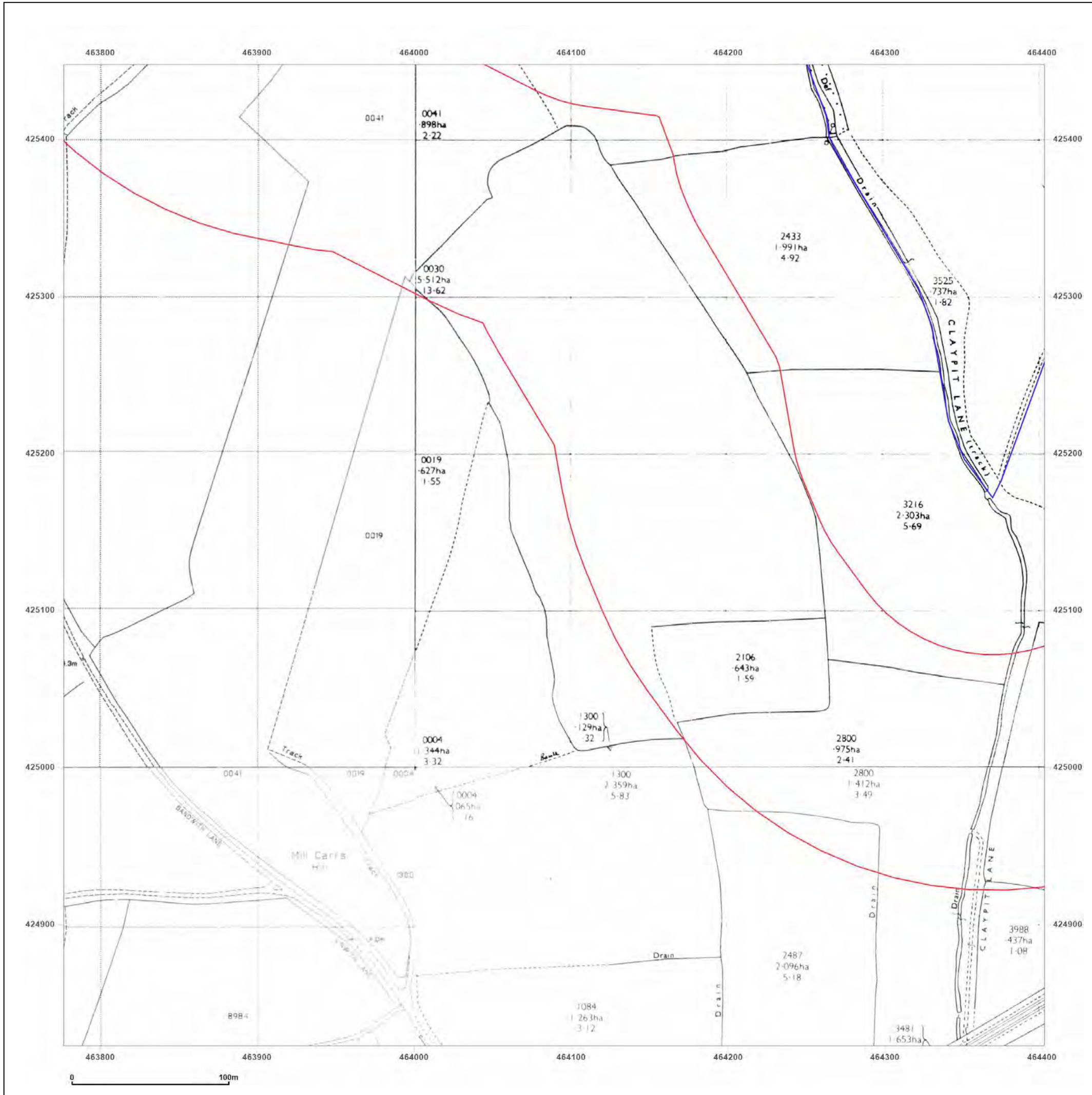
**Client Ref:** Camblesforth  
**Report Ref:** GSIP-2023-13637-13820\_LS\_6\_2  
**Grid Ref:** 464089, 425135

**Map Name:** National Grid

**Map date:** 1990-1994

**Scale:** 1:2,500

**Printed at:** 1:2,500



Surveyed 1994 Revised N/A Edition N/A Copyright 1994 Levelled N/A	Surveyed 1957 Revised 1991 Edition N/A Copyright 1991 Levelled 1957
Surveyed 1994 Revised N/A Edition N/A Copyright 1994 Levelled N/A	Surveyed 1967 Revised 1990 Edition N/A Copyright 1990 Levelled 1967



Produced by  
 Groundsure Insights  
 T: 08444 159000  
 E: [info@groundsure.com](mailto:info@groundsure.com)  
 W: [www.groundsure.com](http://www.groundsure.com)

© Crown copyright and database rights 2018 Ordnance Survey 100035207

Production date: 03 May 2023

Map legend available at:  
[www.groundsure.com/sites/default/files/groundsure\\_legend.pdf](http://www.groundsure.com/sites/default/files/groundsure_legend.pdf)

**Site Details:**

SHELTER 22M FROM COMUS  
INN, SELBY ROAD 6M FROM  
A1041, SELBY ROAD,  
CAMBLESFORTH, YO8 8HR

**Client Ref:** Camblesforth  
**Report Ref:** GSIP-2023-13637-13820\_LS\_6\_2  
**Grid Ref:** 464089, 425135

**Map Name:** National Grid

**Map date:** 1991-1994

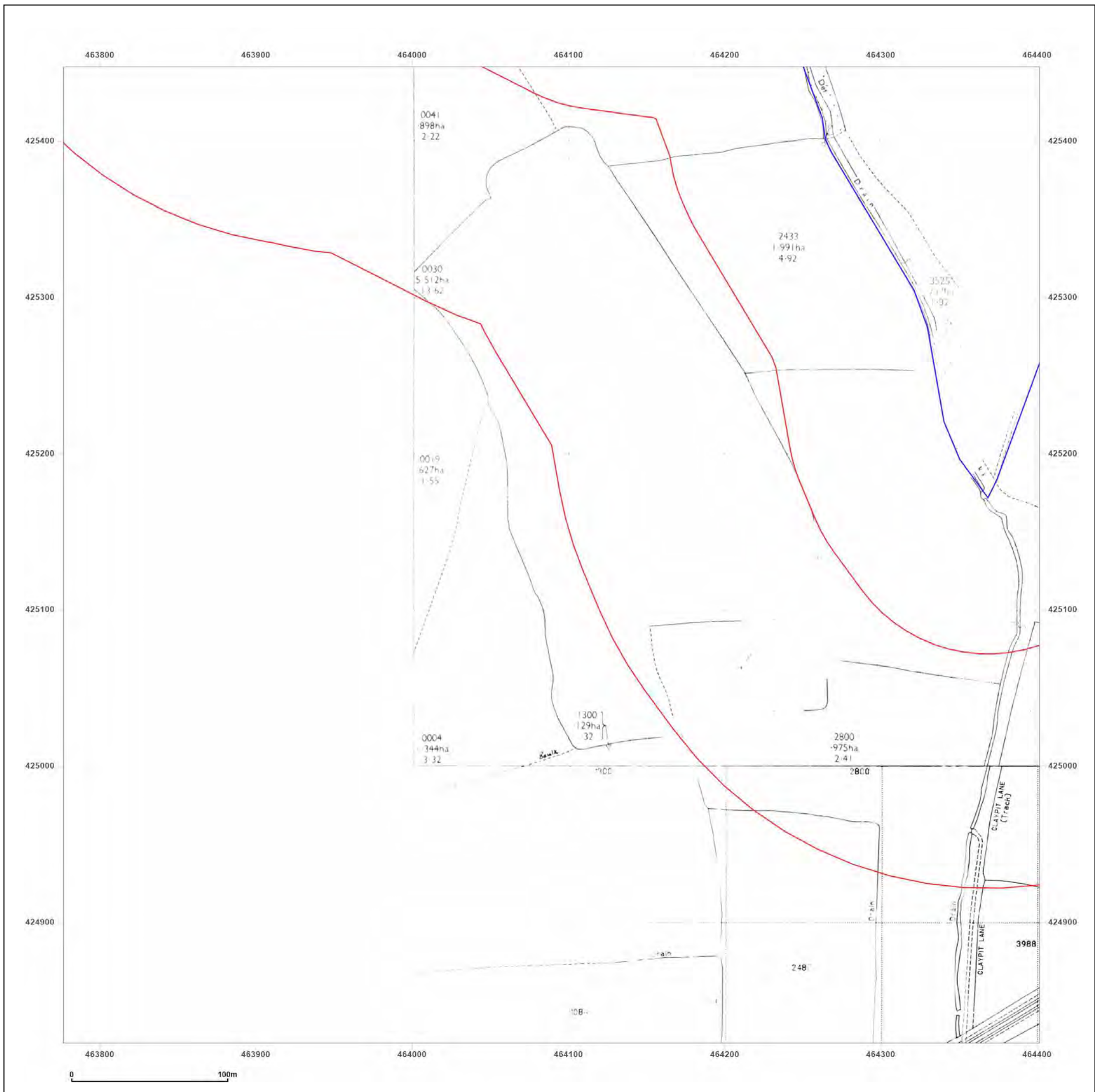
**Scale:** 1:2,500

**Printed at:** 1:2,500



Surveyed 1957  
Revised 1991  
Edition N/A  
Copyright 1991  
Levelled 1957

Surveyed 1994  
Revised N/A  
Edition N/A  
Copyright 1994  
Levelled N/A



Produced by  
Groundsure Insights  
T: 08444 159000  
E: [info@groundsure.com](mailto:info@groundsure.com)  
W: [www.groundsure.com](http://www.groundsure.com)

© Crown copyright and database rights 2018 Ordnance Survey 100035207

Production date: 03 May 2023

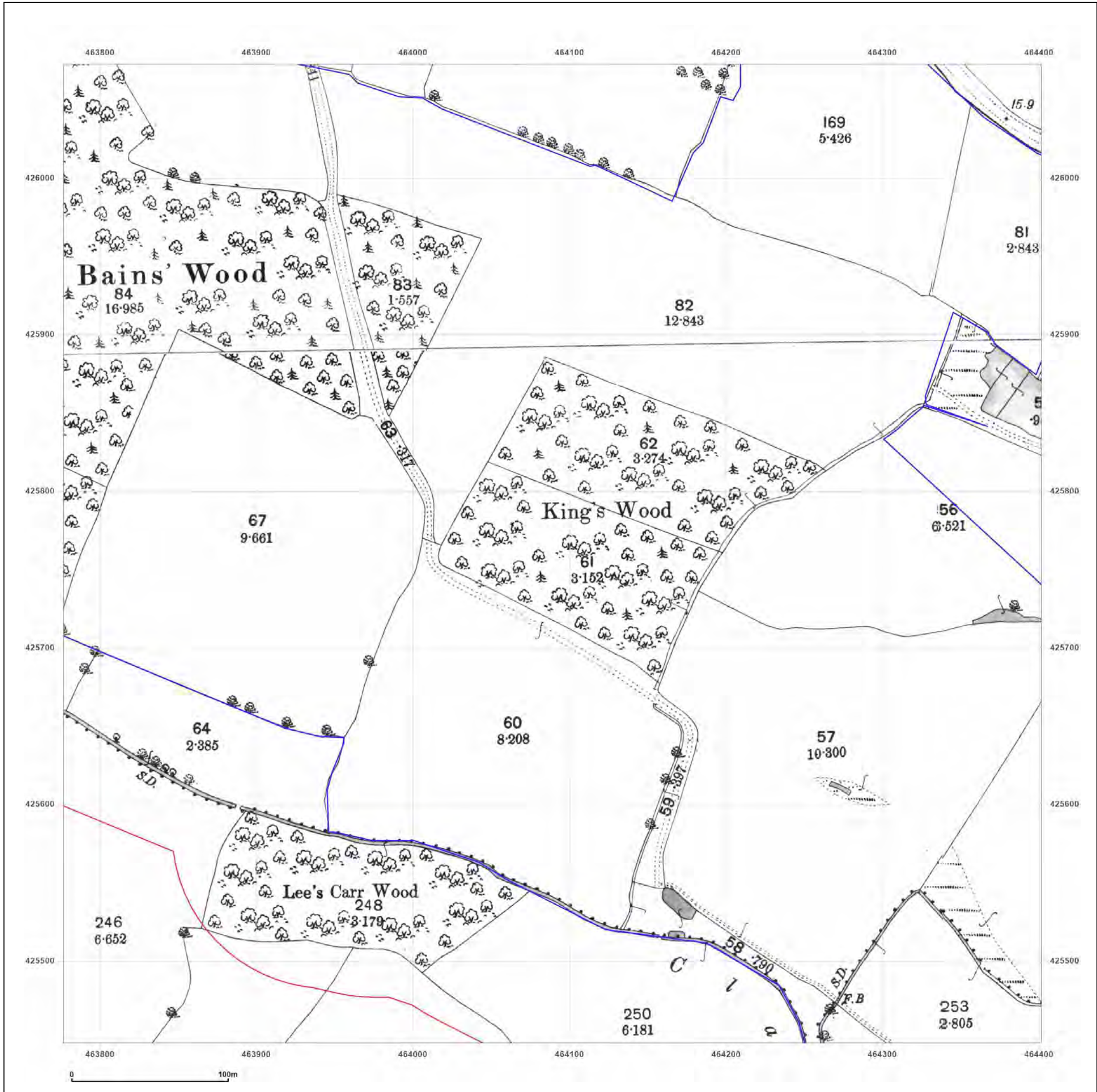

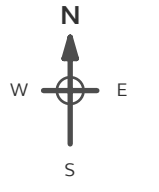
Map legend available at:  
[www.groundsure.com/sites/default/files/groundsure\\_legend.pdf](http://www.groundsure.com/sites/default/files/groundsure_legend.pdf)

**Site Details:**

SHELTER 22M FROM COMUS INN, SELBY ROAD 6M FROM A1041, SELBY ROAD, CAMBLESFORTH, YO8 8HR

**Client Ref:** Camblesforth  
**Report Ref:** GSIP-2023-13637-13820\_LS\_6\_3  
**Grid Ref:** 464089, 425760

**Map Name:** County Series  
**Map date:** 1890  
**Scale:** 1:2,500  
**Printed at:** 1:2,500



Produced by Groundsure Insights  
 T: 08444 159000  
 E: [info@groundsure.com](mailto:info@groundsure.com)  
 W: [www.groundsure.com](http://www.groundsure.com)

© Crown copyright and database rights 2018 Ordnance Survey 100035207

Production date: 03 May 2023

Map legend available at: [www.groundsure.com/sites/default/files/groundsure\\_legend.pdf](http://www.groundsure.com/sites/default/files/groundsure_legend.pdf)



**Site Details:**

SHELTER 22M FROM COMUS  
INN, SELBY ROAD 6M FROM  
A1041, SELBY ROAD,  
CAMBLESFORTH, YO8 8HR


**Client Ref:** Camblesforth  
**Report Ref:** GSIP-2023-13637-13820\_LS\_6\_3  
**Grid Ref:** 464089, 425760

**Map Name:** County Series

**Map date:** 1907

**Scale:** 1:2,500

**Printed at:** 1:2,500



Surveyed 1907  
Revised 1907  
Edition N/A  
Copyright N/A  
Levelled N/A

Surveyed 1907  
Revised 1907  
Edition N/A  
Copyright N/A  
Levelled N/A

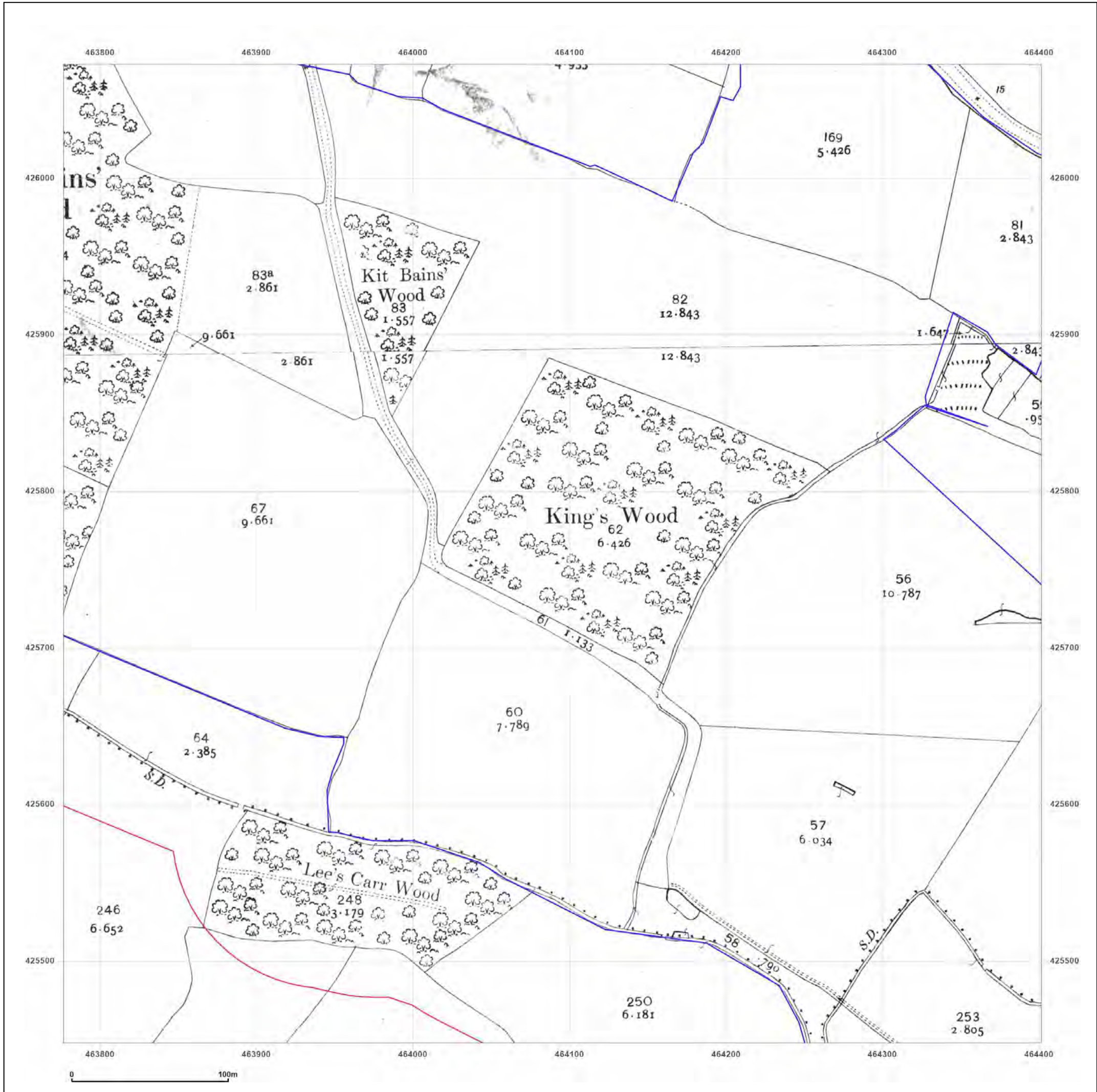


Produced by  
Groundsure Insights  
T: 08444 159000  
E: [info@groundsure.com](mailto:info@groundsure.com)  
W: [www.groundsure.com](http://www.groundsure.com)

© Crown copyright and database rights 2018 Ordnance Survey 100035207

Production date: 03 May 2023

Map legend available at:  
[www.groundsure.com/sites/default/files/groundsure\\_legend.pdf](http://www.groundsure.com/sites/default/files/groundsure_legend.pdf)



**Site Details:**

SHELTER 22M FROM COMUS INN, SELBY ROAD 6M FROM A1041, SELBY ROAD, CAMBLESFORTH, YO8 8HR

**Client Ref:** Camblesforth  
**Report Ref:** GSIP-2023-13637-13820\_LS\_6\_3  
**Grid Ref:** 464089, 425760

**Map Name:** National Grid


**Map date:** 1971

**Scale:** 1:2,500

**Printed at:** 1:2,500



Surveyed N/A  
 Revised N/A  
 Edition N/A  
 Copyright N/A  
 Levelled N/A



Surveyed N/A  
 Revised N/A  
 Edition N/A  
 Copyright N/A  
 Levelled N/A

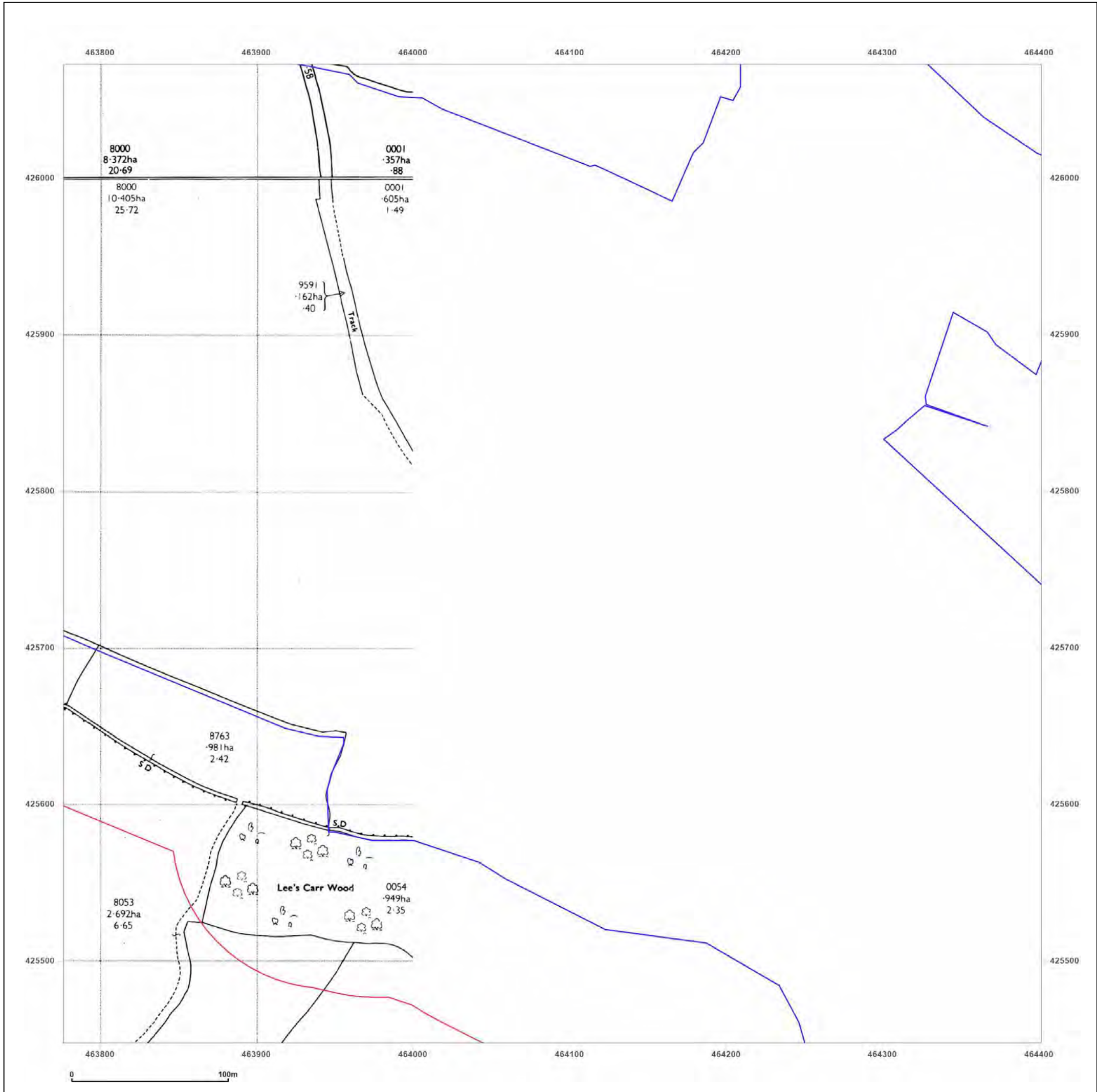


Produced by  
 Groundsure Insights  
 T: 08444 159000  
 E: [info@groundsure.com](mailto:info@groundsure.com)  
 W: [www.groundsure.com](http://www.groundsure.com)

© Crown copyright and database rights 2018 Ordnance Survey 100035207

Production date: 03 May 2023

Map legend available at:  
[www.groundsure.com/sites/default/files/groundsure\\_legend.pdf](http://www.groundsure.com/sites/default/files/groundsure_legend.pdf)



**Site Details:**

SHELTER 22M FROM COMUS INN, SELBY ROAD 6M FROM A1041, SELBY ROAD, CAMBLESFORTH, YO8 8HR

**Client Ref:** Camblesforth  
**Report Ref:** GSIP-2023-13637-13820\_LS\_6\_3  
**Grid Ref:** 464089, 425760

**Map Name:** National Grid


**Map date:** 1971-1972

**Scale:** 1:2,500

**Printed at:** 1:2,500



Surveyed 1970  
 Revised 1970  
 Edition N/A  
 Copyright 1971  
 Levelled 1966



Surveyed 1970  
 Revised 1970  
 Edition N/A  
 Copyright 1971  
 Levelled 1966

Surveyed 1971  
 Revised 1971  
 Edition N/A  
 Copyright 1972  
 Levelled 1957

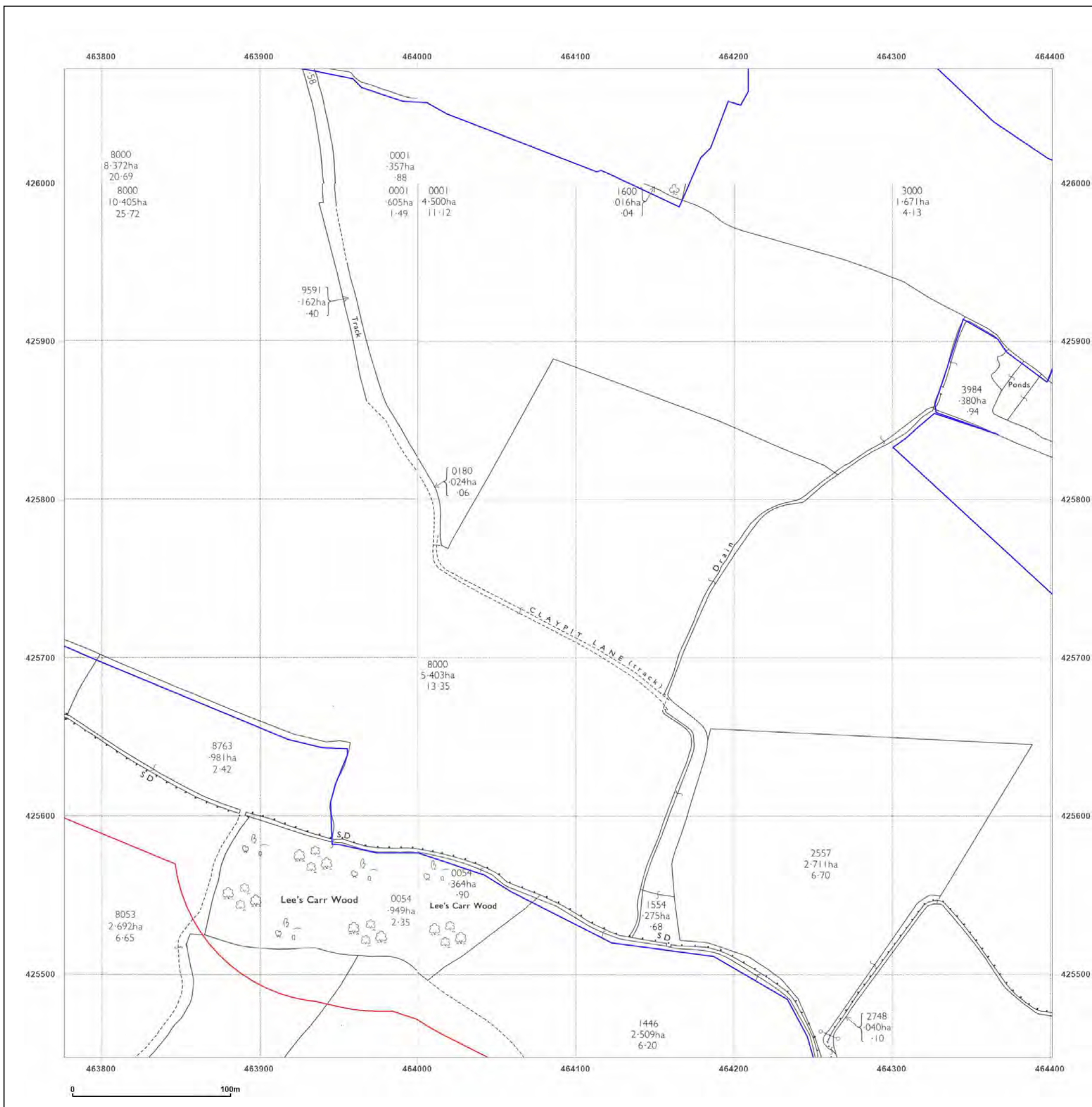


Produced by  
 Groundsure Insights  
 T: 08444 159000  
 E: [info@groundsure.com](mailto:info@groundsure.com)  
 W: [www.groundsure.com](http://www.groundsure.com)

© Crown copyright and database rights 2018 Ordnance Survey 100035207

Production date: 03 May 2023

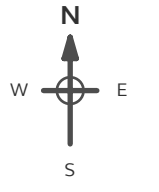

Map legend available at:  
[www.groundsure.com/sites/default/files/groundsure\\_legend.pdf](http://www.groundsure.com/sites/default/files/groundsure_legend.pdf)



**Site Details:**  
 SHELTER 22M FROM COMUS INN, SELBY ROAD 6M FROM A1041, SELBY ROAD, CAMBLESFORTH, YO8 8HR

**Client Ref:** Camblesforth  
**Report Ref:** GSIP-2023-13637-13820\_LS\_6\_3  
**Grid Ref:** 464089, 425760

**Map Name:** National Grid  
**Map date:** 1982  
**Scale:** 1:2,500  
**Printed at:** 1:2,500

Surveyed N/A  
 Revised N/A  
 Edition N/A  
 Copyright N/A  
 Levelled N/A

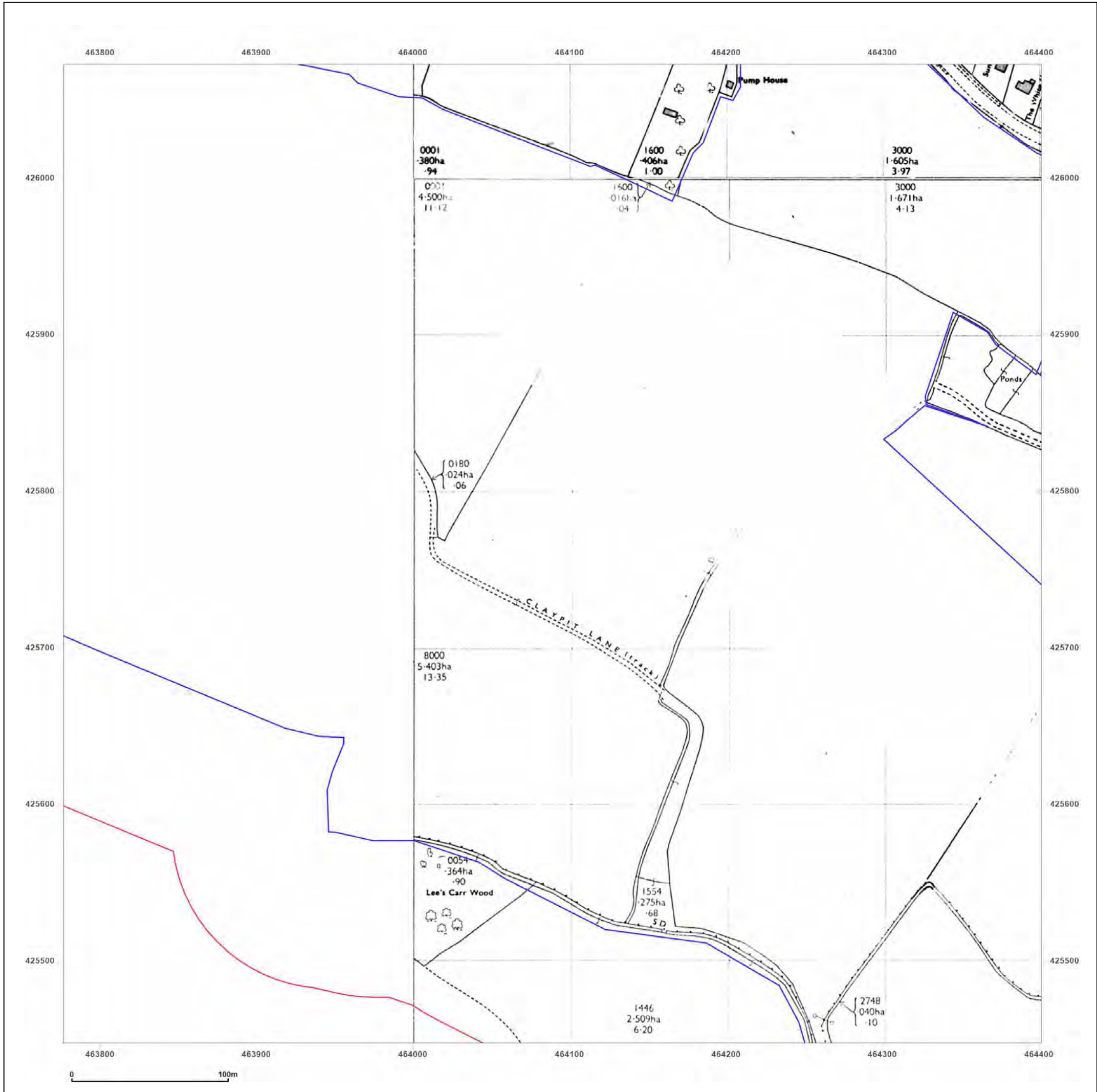
Surveyed N/A  
 Revised N/A  
 Edition N/A  
 Copyright 1982  
 Levelled 1957

**Powered by**  Produced by Groundsure Insights  
 T: 08444 159000  
 E: [info@groundsure.com](mailto:info@groundsure.com)  
 W: [www.groundsure.com](http://www.groundsure.com)

© Crown copyright and database rights 2018 Ordnance Survey 100035207

Production date: 03 May 2023

Map legend available at: [www.groundsure.com/sites/default/files/groundsure\\_legend.pdf](http://www.groundsure.com/sites/default/files/groundsure_legend.pdf)



**Site Details:**

SHELTER 22M FROM COMUS INN, SELBY ROAD 6M FROM A1041, SELBY ROAD, CAMBLESFORTH, YO8 8HR

**Client Ref:** Camblesforth  
**Report Ref:** GSIP-2023-13637-13820\_LS\_6\_3  
**Grid Ref:** 464089, 425760

**Map Name:** National Grid


**Map date:** 1982

**Scale:** 1:2,500

**Printed at:** 1:2,500



Surveyed N/A  
 Revised N/A  
 Edition N/A  
 Copyright 1982  
 Levelled 1967



Surveyed N/A  
 Revised N/A  
 Edition N/A  
 Copyright 1982  
 Levelled 1957

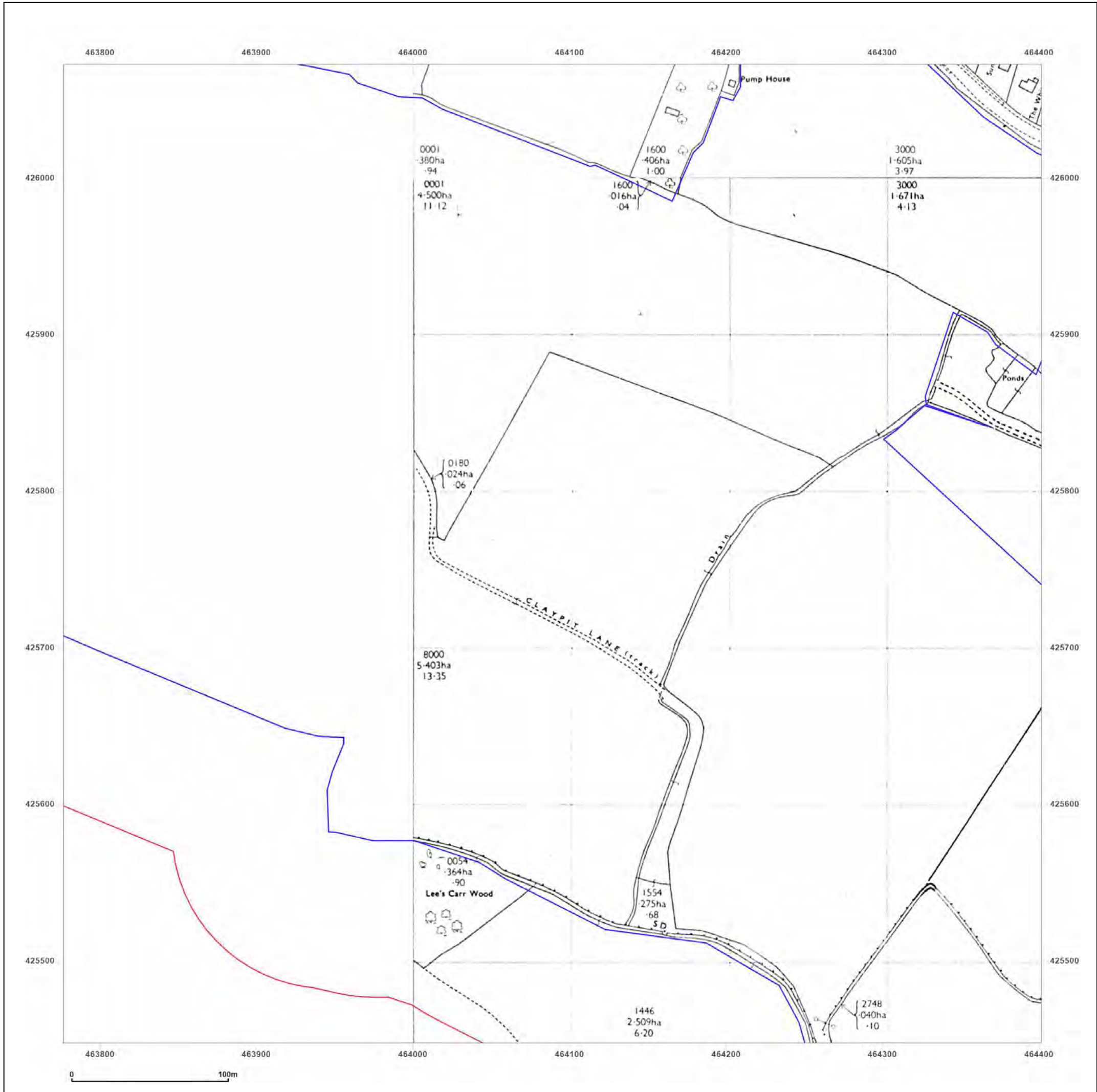


Produced by  
 Groundsure Insights  
 T: 08444 159000  
 E: [info@groundsure.com](mailto:info@groundsure.com)  
 W: [www.groundsure.com](http://www.groundsure.com)

© Crown copyright and database rights 2018 Ordnance Survey 100035207

Production date: 03 May 2023

Map legend available at:  
[www.groundsure.com/sites/default/files/groundsure\\_legend.pdf](http://www.groundsure.com/sites/default/files/groundsure_legend.pdf)



**Site Details:**

SHELTER 22M FROM COMUS  
INN, SELBY ROAD 6M FROM  
A1041, SELBY ROAD,  
CAMBLESFORTH, YO8 8HR


**Client Ref:** Camblesforth  
**Report Ref:** GSIP-2023-13637-13820\_LS\_6\_3  
**Grid Ref:** 464089, 425760

**Map Name:** National Grid

**Map date:** 1991

**Scale:** 1:2,500

**Printed at:** 1:2,500



Surveyed 1957  
Revised 1991  
Edition N/A  
Copyright 1991  
Levelled 1957

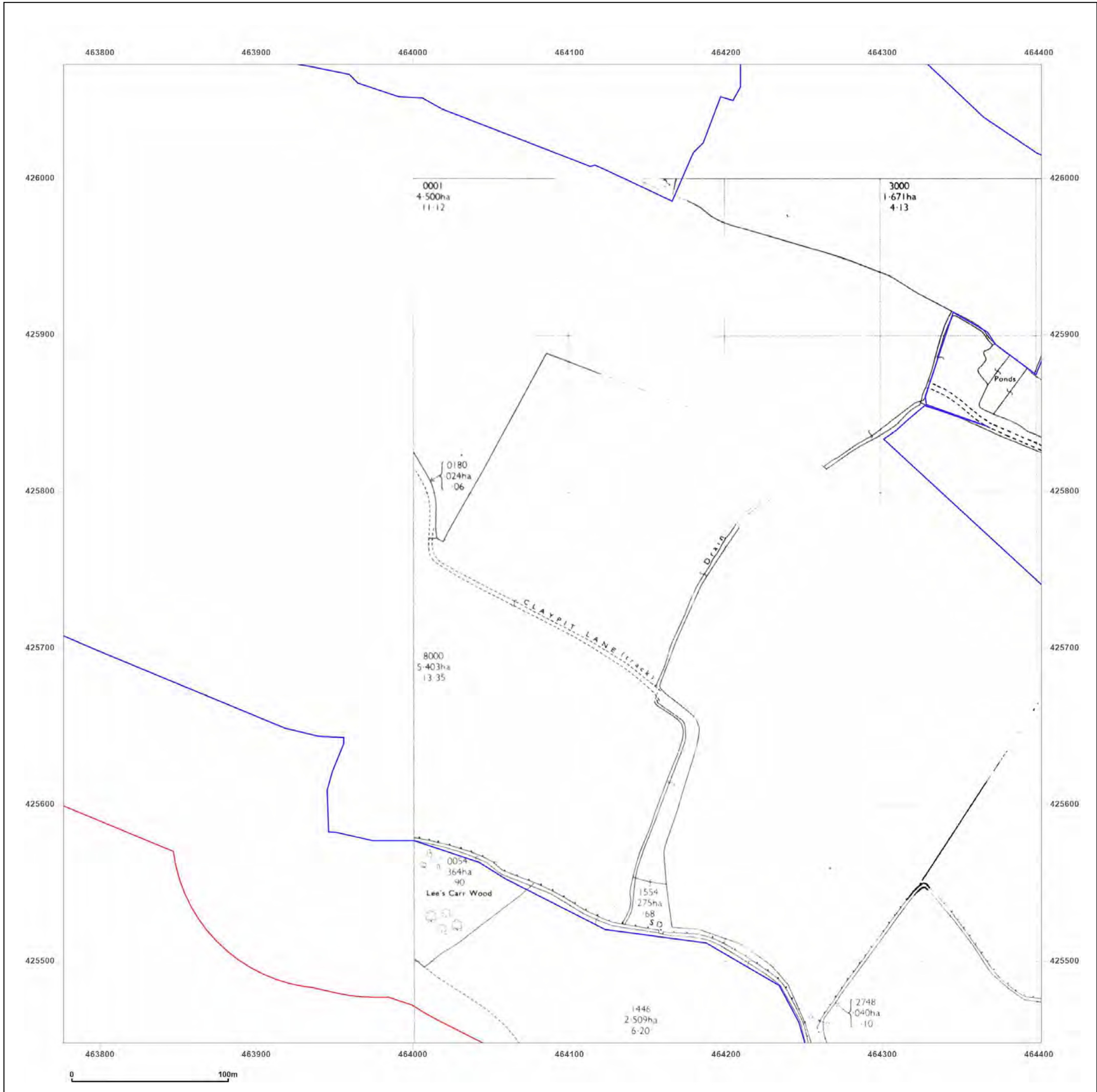


Produced by  
Groundsure Insights  
T: 08444 159000  
E: [info@groundsure.com](mailto:info@groundsure.com)  
W: [www.groundsure.com](http://www.groundsure.com)

© Crown copyright and database rights 2018 Ordnance Survey 100035207

Production date: 03 May 2023

Map legend available at:  
[www.groundsure.com/sites/default/files/groundsure\\_legend.pdf](http://www.groundsure.com/sites/default/files/groundsure_legend.pdf)



**Site Details:**

SHELTER 22M FROM COMUS  
INN, SELBY ROAD 6M FROM  
A1041, SELBY ROAD,  
CAMBLESFORTH, YO8 8HR

**Client Ref:** Camblesforth  
**Report Ref:** GSIP-2023-13637-13820\_LS\_6\_3  
**Grid Ref:** 464089, 425760

**Map Name:** National Grid

**Map date:** 1991-1994


**Scale:** 1:2,500

**Printed at:** 1:2,500



Surveyed 1994  
Revised N/A  
Edition N/A  
Copyright 1994  
Levelled N/A

Surveyed 1994  
Revised N/A  
Edition N/A  
Copyright 1994  
Levelled N/A



Surveyed 1994  
Revised N/A  
Edition N/A  
Copyright 1994  
Levelled N/A

Surveyed 1957  
Revised 1991  
Edition N/A  
Copyright 1991  
Levelled 1957

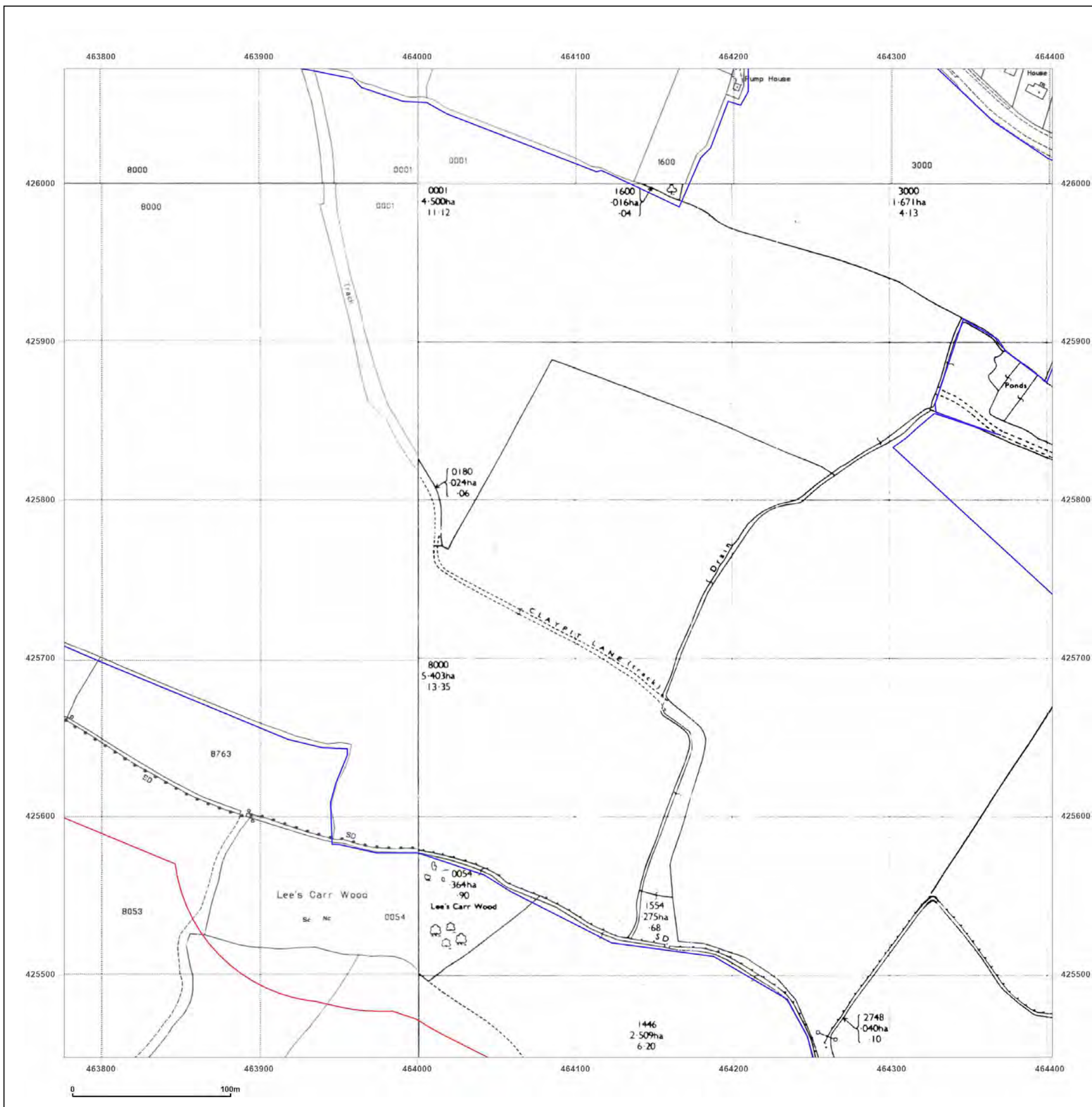


Produced by  
Groundsure Insights  
T: 08444 159000  
E: [info@groundsure.com](mailto:info@groundsure.com)  
W: [www.groundsure.com](http://www.groundsure.com)

© Crown copyright and database rights 2018 Ordnance Survey 100035207

Production date: 03 May 2023

Map legend available at:  
[www.groundsure.com/sites/default/files/groundsure\\_legend.pdf](http://www.groundsure.com/sites/default/files/groundsure_legend.pdf)



**Site Details:**

SHELTER 22M FROM COMUS INN, SELBY ROAD 6M FROM A1041, SELBY ROAD, CAMBLESFORTH, YO8 8HR


**Client Ref:** Camblesforth  
**Report Ref:** GSIP-2023-13637-13820\_LS\_6\_3  
**Grid Ref:** 464089, 425760

**Map Name:** National Grid

**Map date:** 1994

**Scale:** 1:2,500

**Printed at:** 1:2,500



Surveyed N/A  
 Revised N/A  
 Edition N/A  
 Copyright 1994  
 Levelled N/A

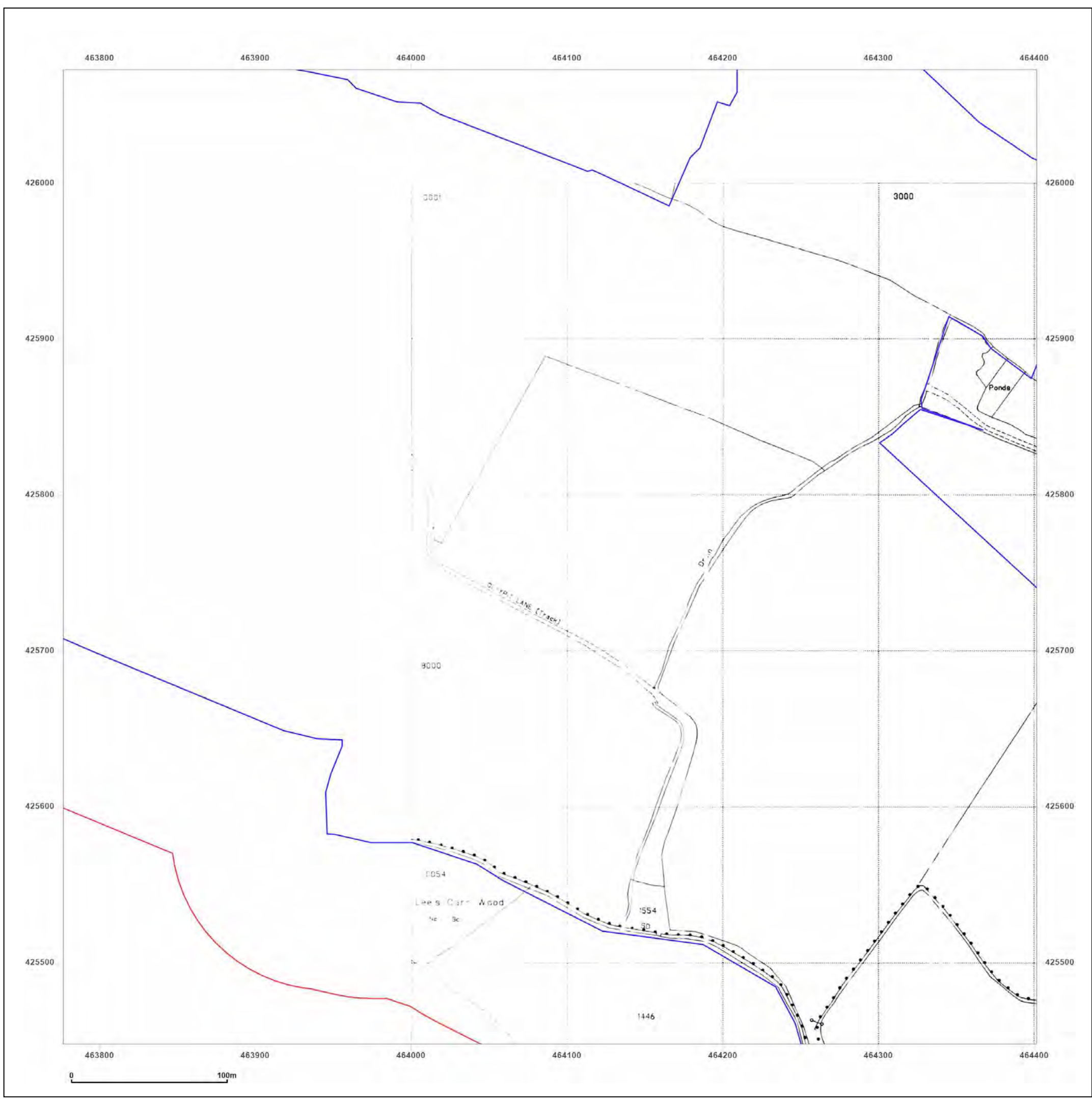


Produced by Groundsure Insights  
 T: 08444 159000  
 E: [info@groundsure.com](mailto:info@groundsure.com)  
 W: [www.groundsure.com](http://www.groundsure.com)

© Crown copyright and database rights 2018 Ordnance Survey 100035207

Production date: 03 May 2023

Map legend available at: [www.groundsure.com/sites/default/files/groundsure\\_legend.pdf](http://www.groundsure.com/sites/default/files/groundsure_legend.pdf)





**Site Details:**

SHELTER 22M FROM COMUS INN, SELBY ROAD 6M FROM A1041, SELBY ROAD, CAMBLESFORTH, YO8 8HR

**Client Ref:** Camblesforth  
**Report Ref:** GSIP-2023-13637-13820\_LS\_6\_4  
**Grid Ref:** 464089, 426385

**Map Name:** County Series


**Map date:** 1890

**Scale:** 1:2,500

**Printed at:** 1:2,500



Surveyed 1890  
 Revised 1890  
 Edition N/A  
 Copyright N/A  
 Levelled N/A

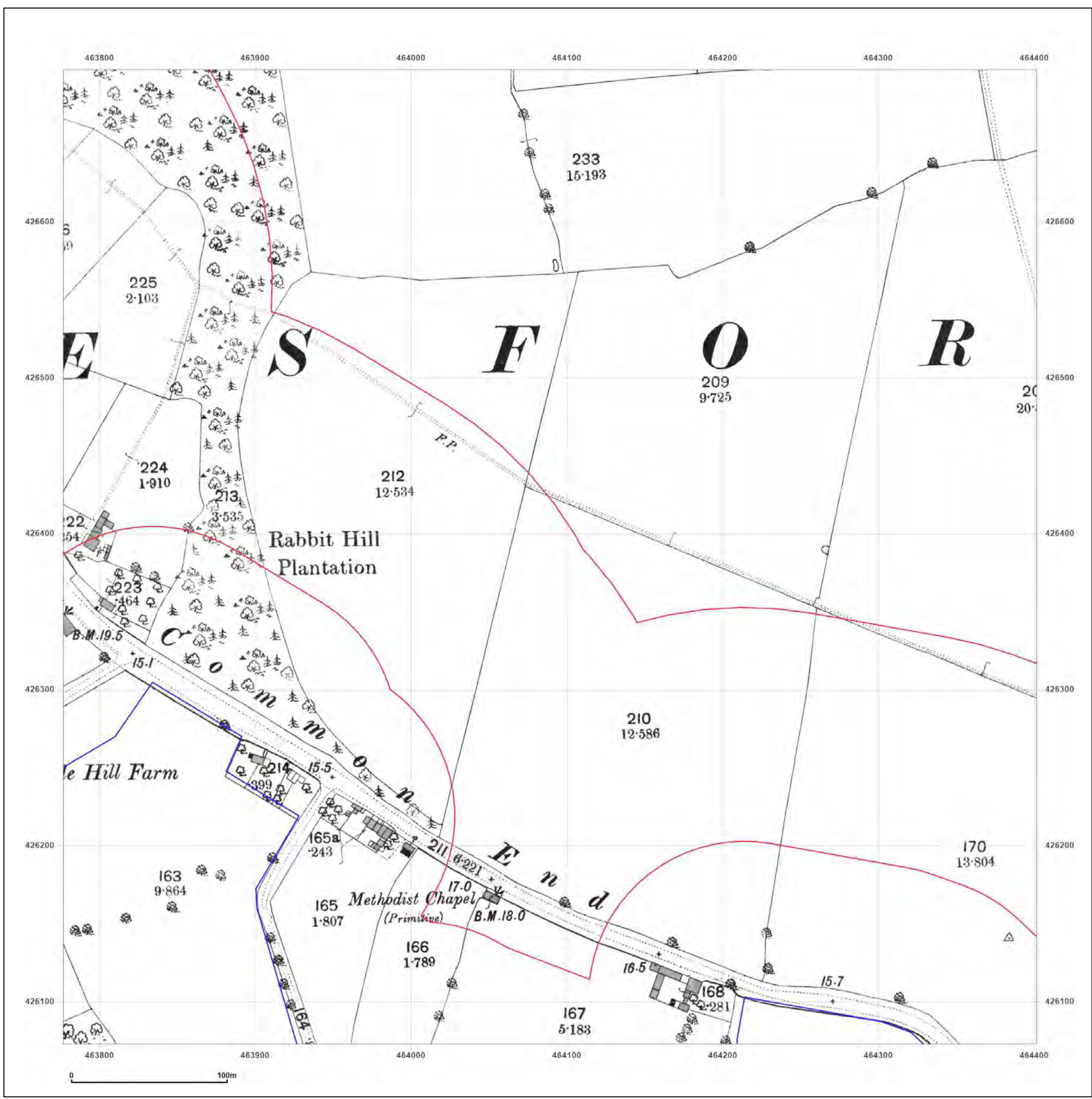


Produced by  
 Groundsure Insights  
 T: 08444 159000  
 E: [info@groundsure.com](mailto:info@groundsure.com)  
 W: [www.groundsure.com](http://www.groundsure.com)

© Crown copyright and database rights 2018 Ordnance Survey 100035207

Production date: 03 May 2023

Map legend available at:  
[www.groundsure.com/sites/default/files/groundsure\\_legend.pdf](http://www.groundsure.com/sites/default/files/groundsure_legend.pdf)



**Site Details:**

SHELTER 22M FROM COMUS INN, SELBY ROAD 6M FROM A1041, SELBY ROAD, CAMBLESFORTH, YO8 8HR

**Client Ref:** Camblesforth  
**Report Ref:** GSIP-2023-13637-13820\_LS\_6\_4  
**Grid Ref:** 464089, 426385

**Map Name:** County Series


**Map date:** 1907

**Scale:** 1:2,500

**Printed at:** 1:2,500



Surveyed 1907  
 Revised 1907  
 Edition N/A  
 Copyright N/A  
 Levelled N/A

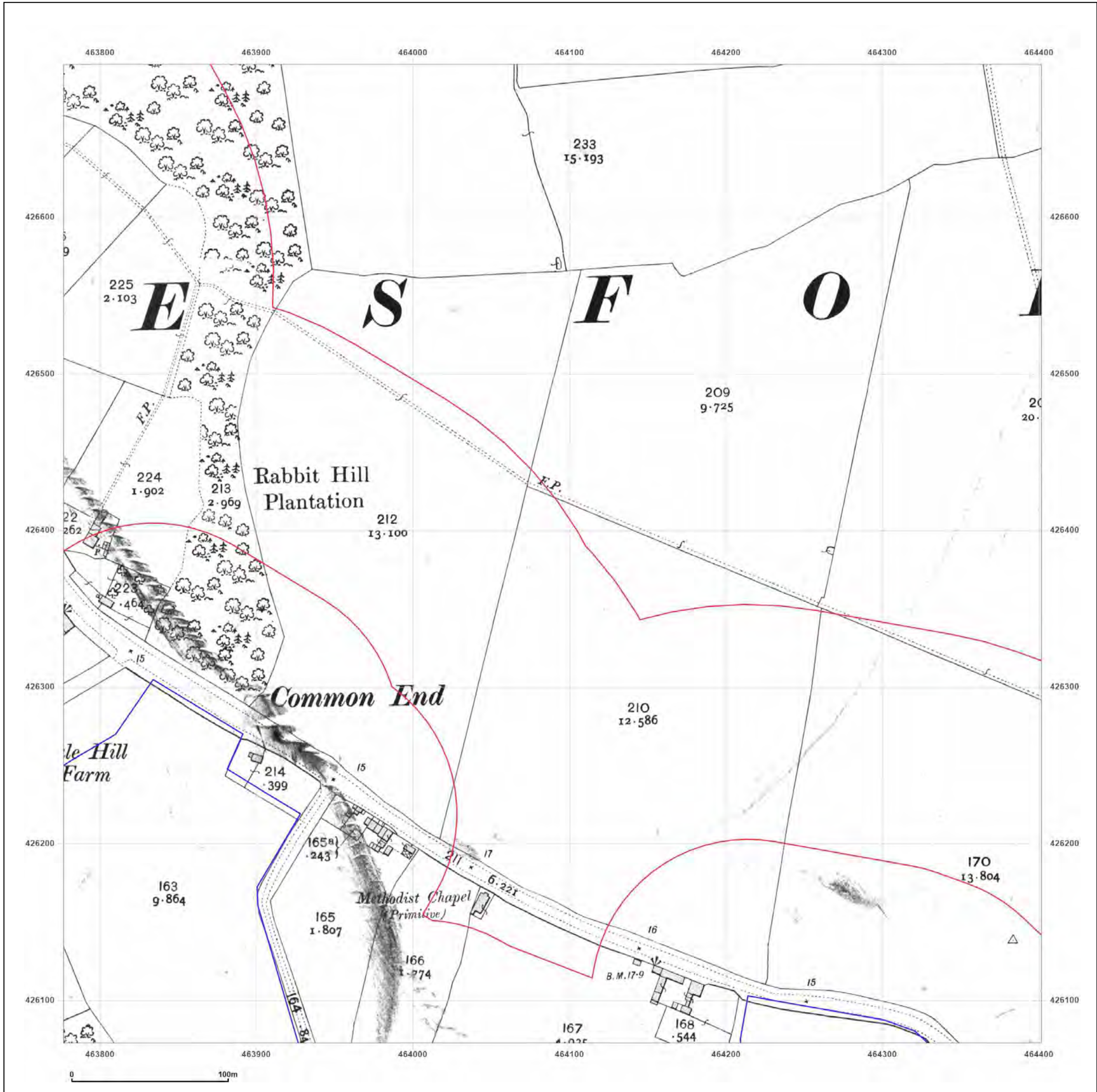


Produced by  
 Groundsure Insights  
 T: 08444 159000  
 E: [info@groundsure.com](mailto:info@groundsure.com)  
 W: [www.groundsure.com](http://www.groundsure.com)

© Crown copyright and database rights 2018 Ordnance Survey 100035207

Production date: 03 May 2023

Map legend available at:  
[www.groundsure.com/sites/default/files/groundsure\\_legend.pdf](http://www.groundsure.com/sites/default/files/groundsure_legend.pdf)

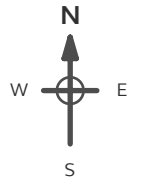


**Site Details:**


SHELTER 22M FROM COMUS INN, SELBY ROAD 6M FROM A1041, SELBY ROAD, CAMBLESFORTH, YO8 8HR

**Client Ref:** Camblesforth  
**Report Ref:** GSIP-2023-13637-13820\_LS\_6\_4  
**Grid Ref:** 464089, 426385

**Map Name:** National Grid  
**Map date:** 1971  
**Scale:** 1:2,500  
**Printed at:** 1:2,500



Surveyed 1970  
 Revised 1970  
 Edition N/A  
 Copyright 1971  
 Levelled 1966

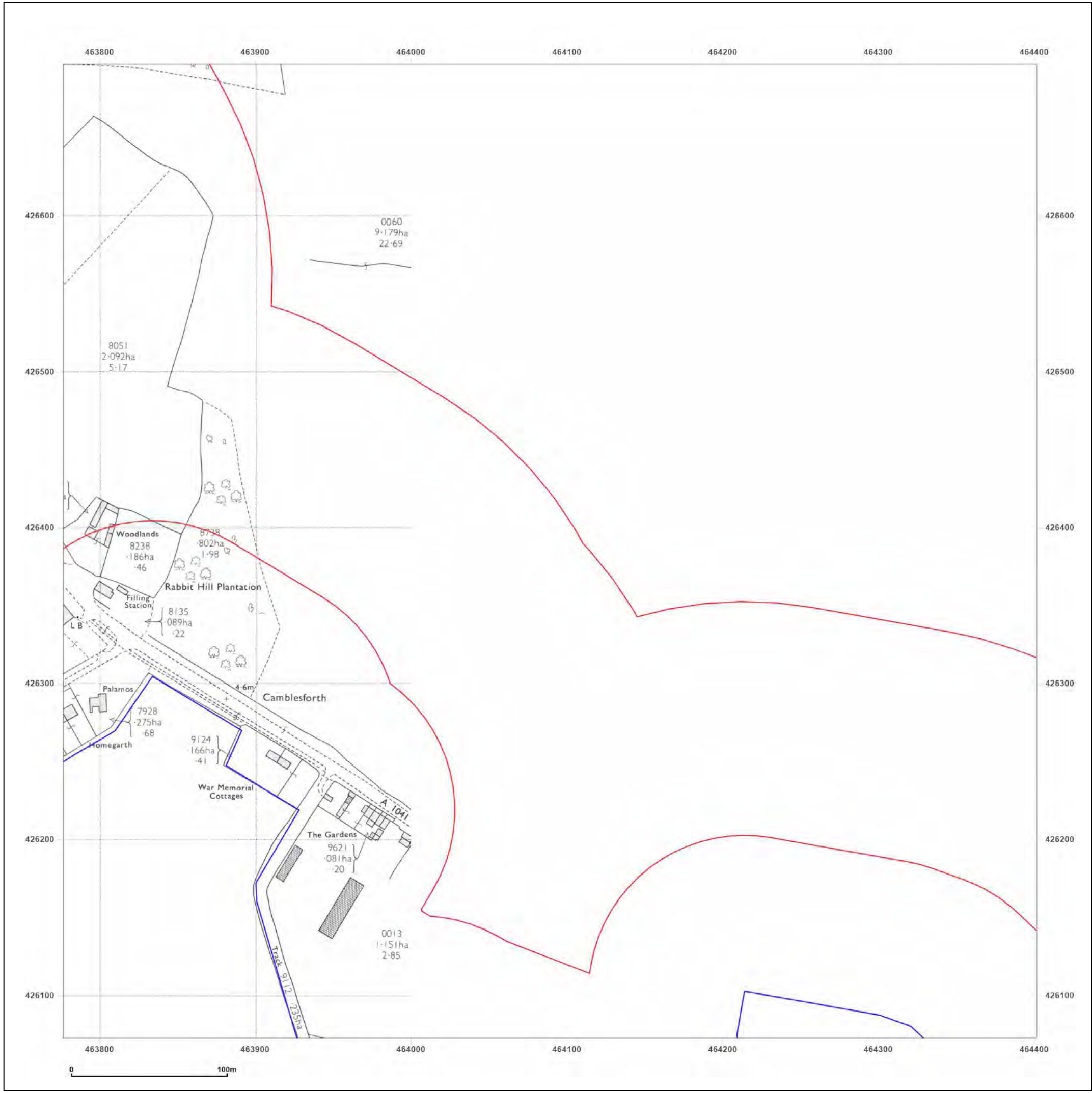


Produced by  
 Groundsure Insights  
 T: 08444 159000  
 E: [info@groundsure.com](mailto:info@groundsure.com)  
 W: [www.groundsure.com](http://www.groundsure.com)

© Crown copyright and database rights 2018 Ordnance Survey 100035207

Production date: 03 May 2023

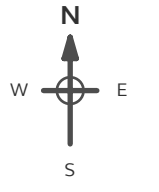
Map legend available at:  
[www.groundsure.com/sites/default/files/groundsure\\_legend.pdf](http://www.groundsure.com/sites/default/files/groundsure_legend.pdf)



**Site Details:**  
 SHELTER 22M FROM COMUS INN, SELBY ROAD 6M FROM A1041, SELBY ROAD, CAMBLESFORTH, YO8 8HR

**Client Ref:** Camblesforth  
**Report Ref:** GSIP-2023-13637-13820\_LS\_6\_4  
**Grid Ref:** 464089, 426385

**Map Name:** National Grid  
**Map date:** 1971  
**Scale:** 1:2,500  
**Printed at:** 1:2,500



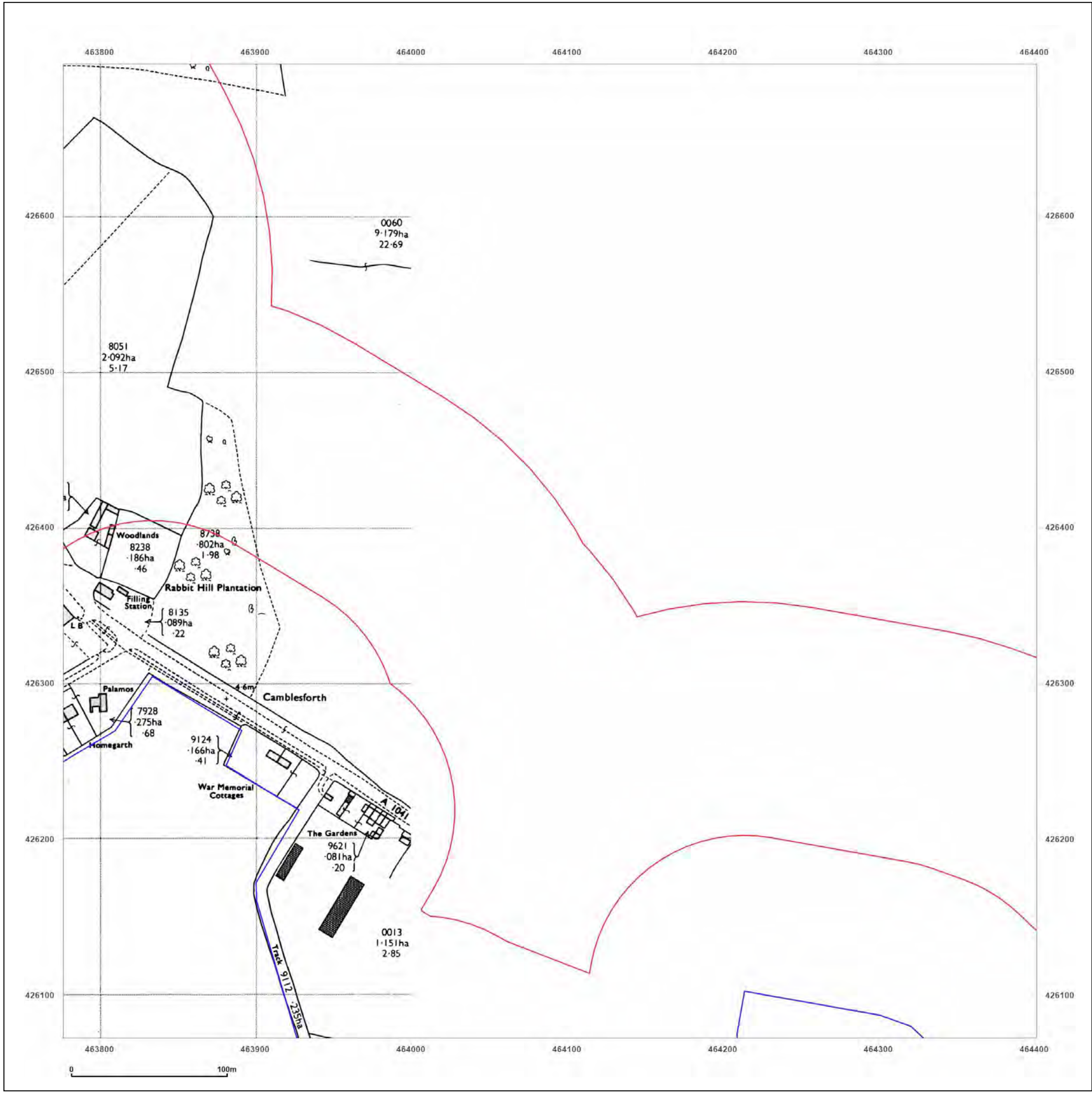
Surveyed N/A  
 Revised N/A  
 Edition N/A  
 Copyright N/A  
 Levelled N/A

**Powered by**  
 Produced by Groundsure Insights  
 T: 08444 159000  
 E: [info@groundsure.com](mailto:info@groundsure.com)  
 W: [www.groundsure.com](http://www.groundsure.com)

© Crown copyright and database rights 2018 Ordnance Survey 100035207

Production date: 03 May 2023

Map legend available at:  
[www.groundsure.com/sites/default/files/groundsure\\_legend.pdf](http://www.groundsure.com/sites/default/files/groundsure_legend.pdf)

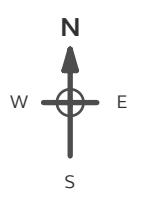



**Site Details:**

SHELTER 22M FROM COMUS INN, SELBY ROAD 6M FROM A1041, SELBY ROAD, CAMBLESFORTH, YO8 8HR

**Client Ref:** Camblesforth  
**Report Ref:** GSIP-2023-13637-13820\_LS\_6\_4  
**Grid Ref:** 464089, 426385

**Map Name:** National Grid  
**Map date:** 1982  
**Scale:** 1:2,500  
**Printed at:** 1:2,500

Surveyed N/A  
 Revised N/A  
 Edition N/A  
 Copyright N/A  
 Levelled N/A

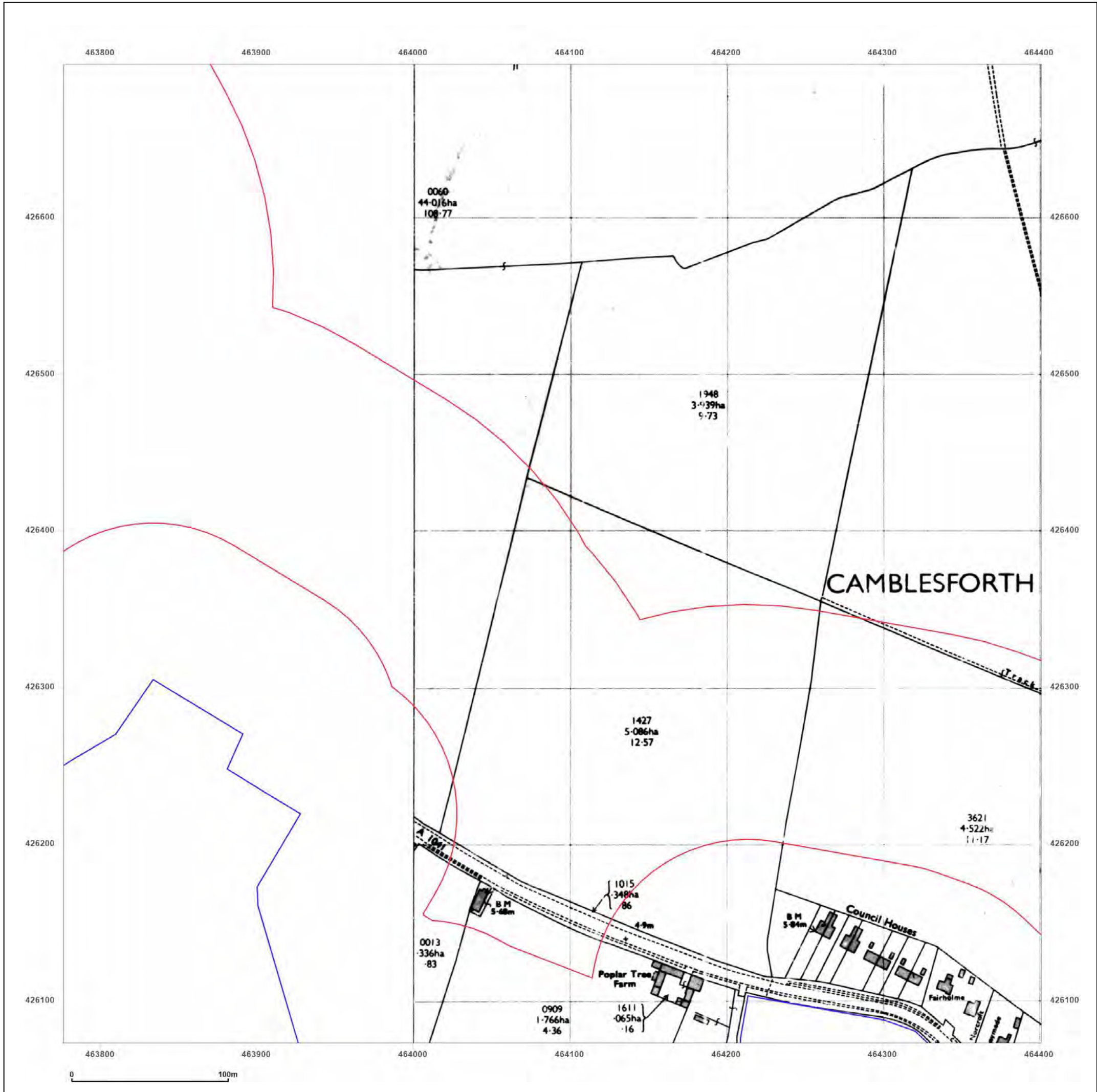


Produced by Groundsure Insights  
 T: 08444 159000  
 E: [info@groundsure.com](mailto:info@groundsure.com)  
 W: [www.groundsure.com](http://www.groundsure.com)

© Crown copyright and database rights 2018 Ordnance Survey 100035207

Production date: 03 May 2023

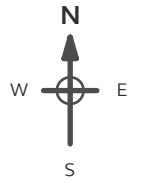
Map legend available at: [www.groundsure.com/sites/default/files/groundsure\\_legend.pdf](http://www.groundsure.com/sites/default/files/groundsure_legend.pdf)



**Site Details:**  
 SHELTER 22M FROM COMUS INN, SELBY ROAD 6M FROM A1041, SELBY ROAD, CAMBLESFORTH, YO8 8HR

**Client Ref:** Camblesforth  
**Report Ref:** GSIP-2023-13637-13820\_LS\_6\_4  
**Grid Ref:** 464089, 426385

**Map Name:** National Grid  
**Map date:** 1982  
**Scale:** 1:2,500  
**Printed at:** 1:2,500



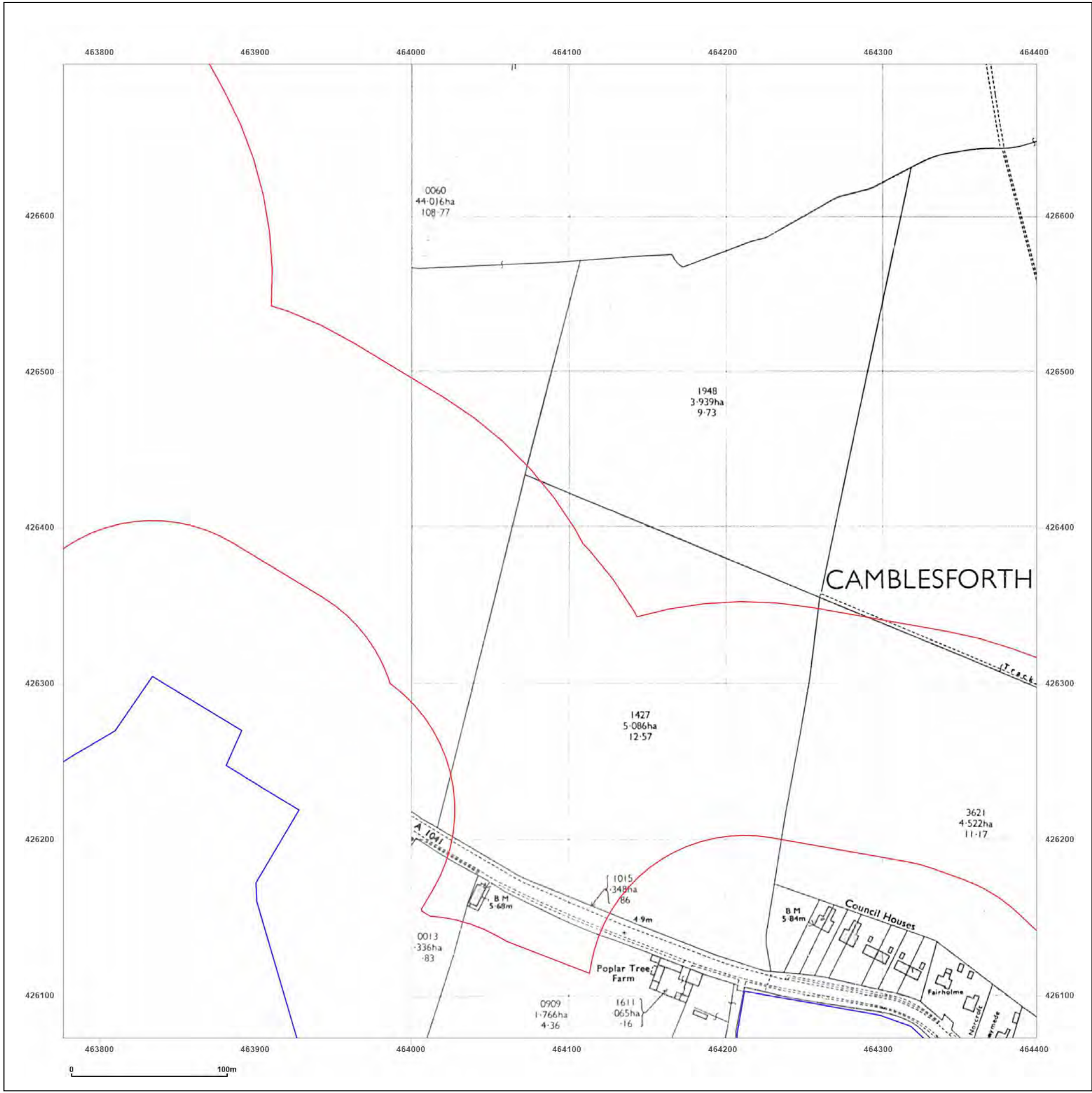
Surveyed N/A  
 Revised N/A  
 Edition N/A  
 Copyright 1982  
 Levelled 1987

**Powered by**  Produced by Groundsure Insights  
 T: 08444 159000  
 E: [info@groundsure.com](mailto:info@groundsure.com)  
 W: [www.groundsure.com](http://www.groundsure.com)

© Crown copyright and database rights 2018 Ordnance Survey 100035207

Production date: 03 May 2023

Map legend available at: [www.groundsure.com/sites/default/files/groundsure\\_legend.pdf](http://www.groundsure.com/sites/default/files/groundsure_legend.pdf)



**Site Details:**

SHELTER 22M FROM COMUS INN, SELBY ROAD 6M FROM A1041, SELBY ROAD, CAMBLESFORTH, YO8 8HR


**Client Ref:** Camblesforth  
**Report Ref:** GSIP-2023-13637-13820\_LS\_6\_4  
**Grid Ref:** 464089, 426385

**Map Name:** National Grid

**Map date:** 1985

**Scale:** 1:2,500

**Printed at:** 1:2,500



Surveyed 1984  
 Revised 1984  
 Edition N/A  
 Copyright 1985  
 Levelled 1967

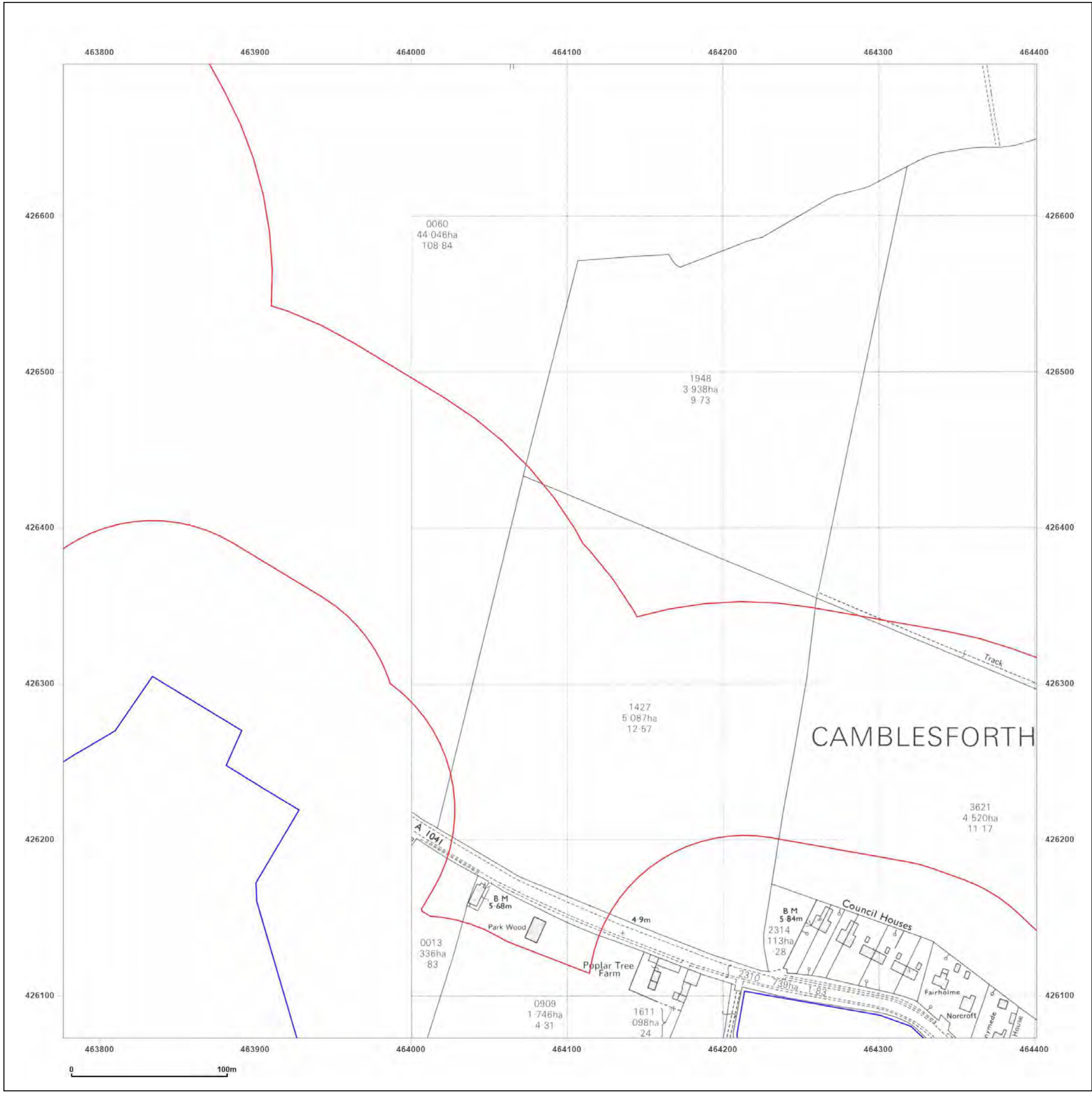


Produced by  
 Groundsure Insights  
 T: 08444 159000  
 E: [info@groundsure.com](mailto:info@groundsure.com)  
 W: [www.groundsure.com](http://www.groundsure.com)

© Crown copyright and database rights 2018 Ordnance Survey 100035207

Production date: 03 May 2023

Map legend available at:  
[www.groundsure.com/sites/default/files/groundsure\\_legend.pdf](http://www.groundsure.com/sites/default/files/groundsure_legend.pdf)



**Site Details:**

SHELTER 22M FROM COMUS INN, SELBY ROAD 6M FROM A1041, SELBY ROAD, CAMBLESFORTH, YO8 8HR

**Client Ref:** Camblesforth  
**Report Ref:** GSIP-2023-13637-13820\_LS\_6\_4  
**Grid Ref:** 464089, 426385

**Map Name:** National Grid


**Map date:** 1994

**Scale:** 1:2,500

**Printed at:** 1:2,500



Surveyed 1994  
 Revised N/A  
 Edition N/A  
 Copyright 1994  
 Levelled N/A



Surveyed 1994  
 Revised N/A  
 Edition N/A  
 Copyright 1994  
 Levelled N/A

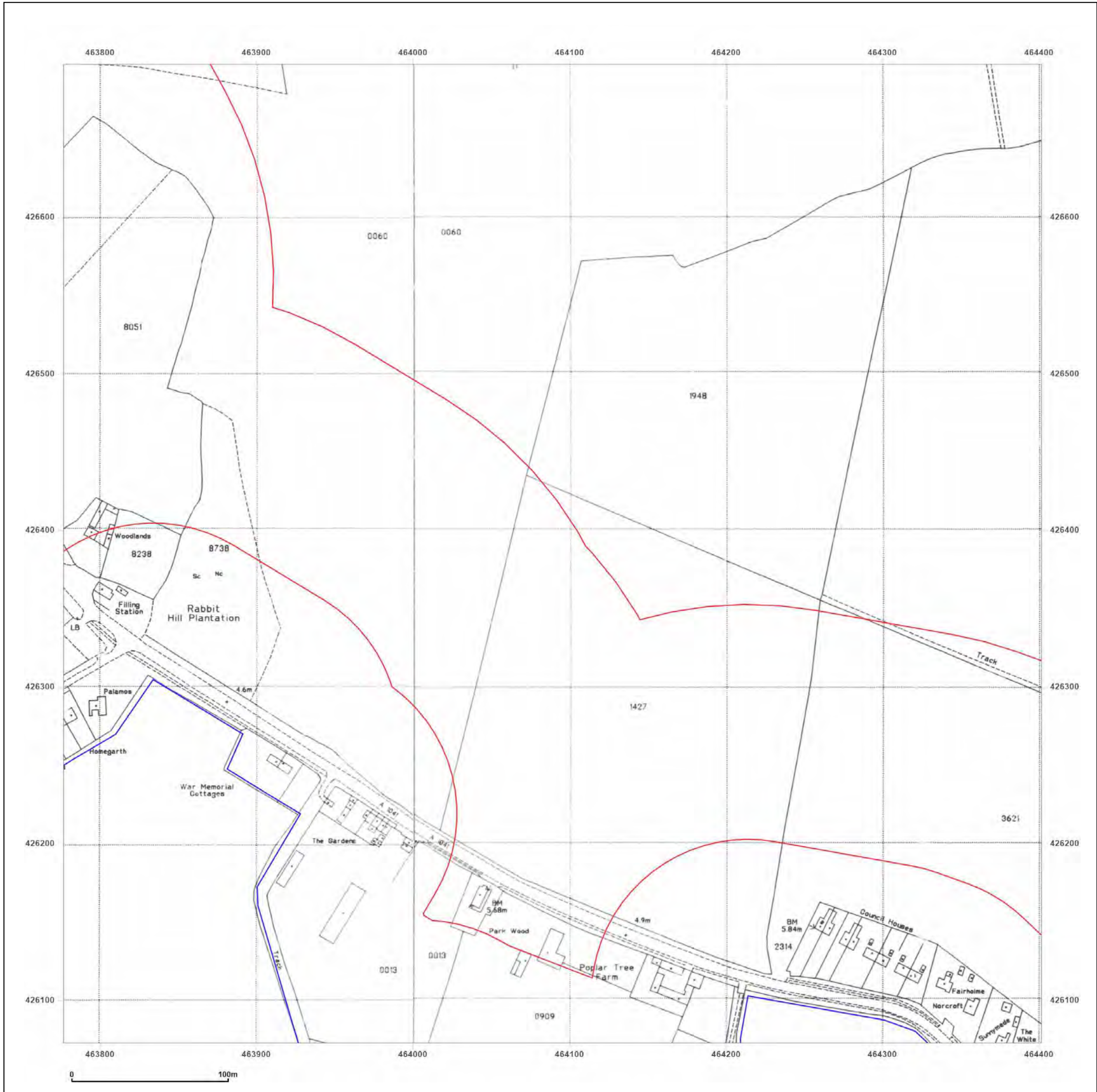


Produced by  
 Groundsure Insights  
 T: 08444 159000  
 E: [info@groundsure.com](mailto:info@groundsure.com)  
 W: [www.groundsure.com](http://www.groundsure.com)

© Crown copyright and database rights 2018 Ordnance Survey 100035207

Production date: 03 May 2023

Map legend available at:  
[www.groundsure.com/sites/default/files/groundsure\\_legend.pdf](http://www.groundsure.com/sites/default/files/groundsure_legend.pdf)





**Site Details:**

SHELTER 22M FROM COMUS  
INN, SELBY ROAD 6M FROM  
A1041, SELBY ROAD,  
CAMBLESFORTH, YO8 8HR

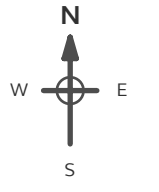
**Client Ref:** Camblesforth  
**Report Ref:** GSIP-2023-13637-13820\_LS\_7\_2  
**Grid Ref:** 464714, 425135

**Map Name:** County Series

**Map date:** 1890

**Scale:** 1:2,500

**Printed at:** 1:2,500



Surveyed 1890  
Revised 1890  
Edition N/A  
Copyright N/A  
Levelled N/A

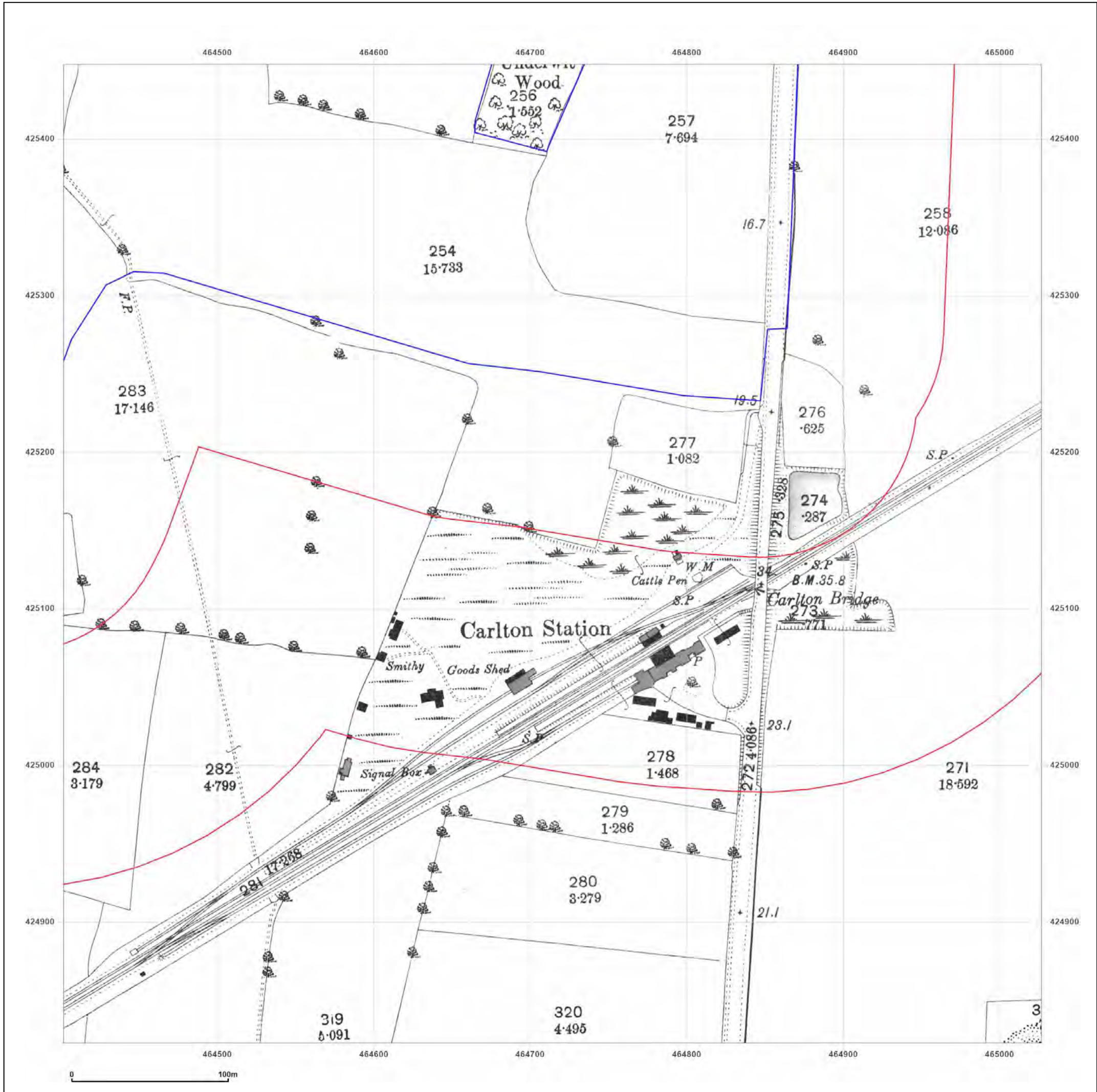


Produced by  
Groundsure Insights  
T: 08444 159000  
E: [info@groundsure.com](mailto:info@groundsure.com)  
W: [www.groundsure.com](http://www.groundsure.com)

© Crown copyright and database rights 2018 Ordnance Survey 100035207

Production date: 03 May 2023

Map legend available at:  
[www.groundsure.com/sites/default/files/groundsure\\_legend.pdf](http://www.groundsure.com/sites/default/files/groundsure_legend.pdf)

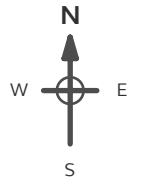


**Site Details:**

SHELTER 22M FROM COMUS INN, SELBY ROAD 6M FROM A1041, SELBY ROAD, CAMBLESFORTH, YO8 8HR

**Client Ref:** Camblesforth  
**Report Ref:** GSIP-2023-13637-13820\_LS\_7\_2  
**Grid Ref:** 464714, 425135

**Map Name:** County Series  
**Map date:** 1907  
**Scale:** 1:2,500  
**Printed at:** 1:2,500



Surveyed 1907  
 Revised 1907  
 Edition N/A  
 Copyright N/A  
 Levelled N/A

**Powered by**

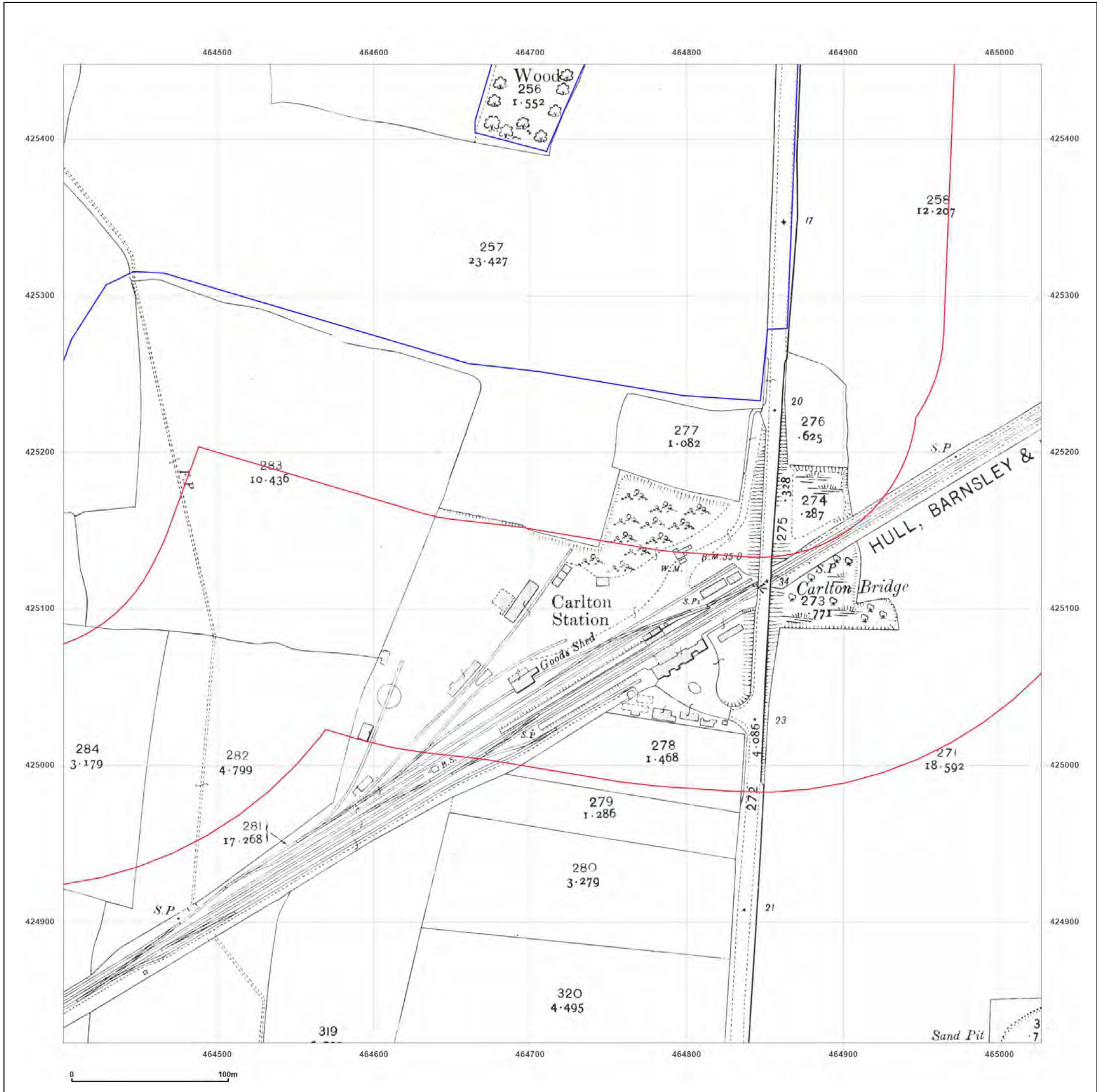


Produced by  
 Groundsure Insights  
 T: 08444 159000  
 E: [info@groundsure.com](mailto:info@groundsure.com)  
 W: [www.groundsure.com](http://www.groundsure.com)

© Crown copyright and database rights 2018 Ordnance Survey 100035207

Production date: 03 May 2023

Map legend available at:  
[www.groundsure.com/sites/default/files/groundsure\\_legend.pdf](http://www.groundsure.com/sites/default/files/groundsure_legend.pdf)



**Site Details:**

SHELTER 22M FROM COMUS  
INN, SELBY ROAD 6M FROM  
A1041, SELBY ROAD,  
CAMBLESFORTH, YO8 8HR


**Client Ref:** Camblesforth  
**Report Ref:** GSIP-2023-13637-13820\_LS\_7\_2  
**Grid Ref:** 464714, 425135

**Map Name:** National Grid

**Map date:** 1964

**Scale:** 1:2,500

**Printed at:** 1:2,500



Surveyed 1963  
Revised 1963  
Edition N/A  
Copyright 1964  
Levelled 1957

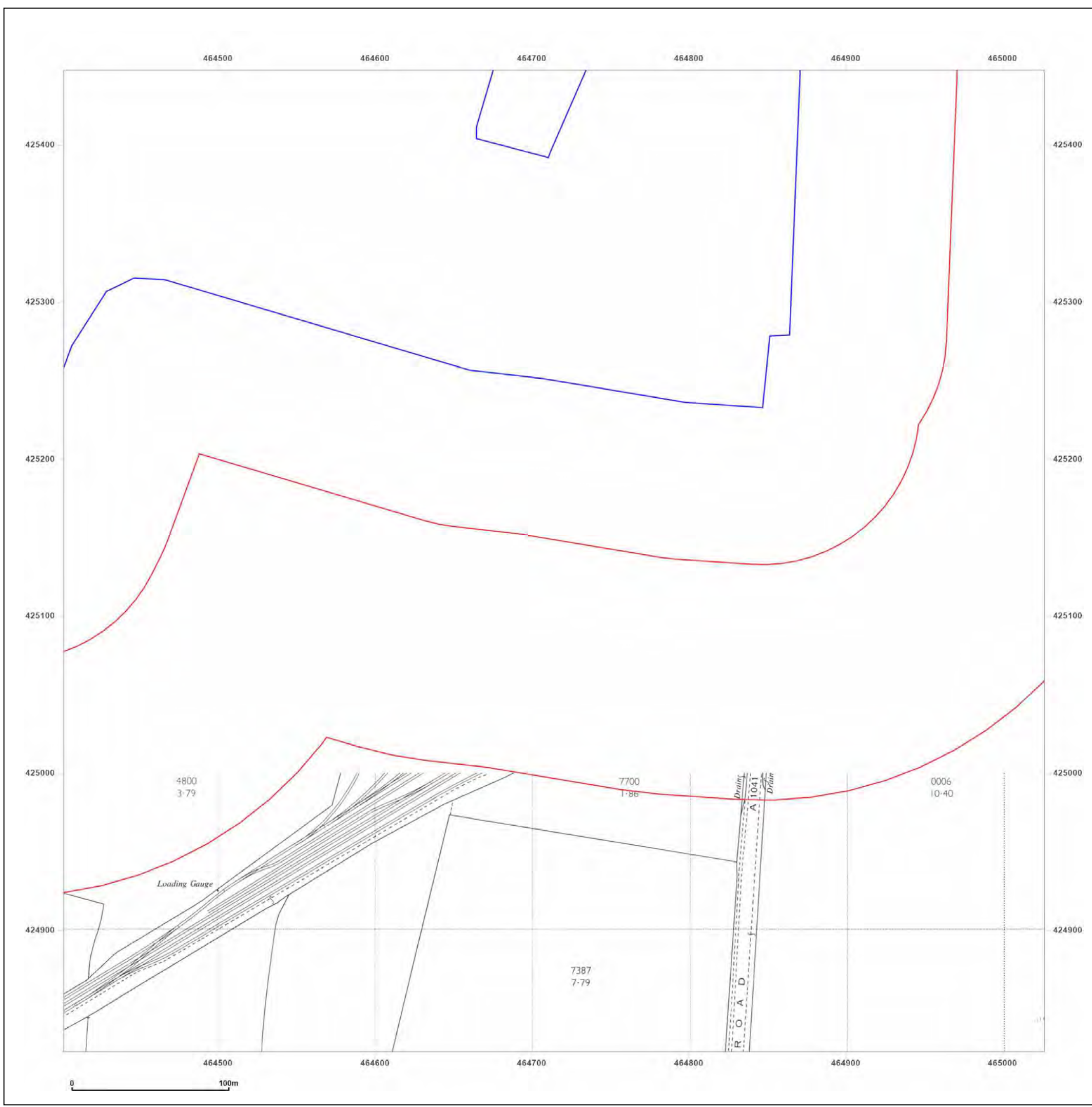


Produced by  
Groundsure Insights  
T: 08444 159000  
E: [info@groundsure.com](mailto:info@groundsure.com)  
W: [www.groundsure.com](http://www.groundsure.com)

© Crown copyright and database rights 2018 Ordnance Survey 100035207

Production date: 03 May 2023

Map legend available at:  
[www.groundsure.com/sites/default/files/groundsure\\_legend.pdf](http://www.groundsure.com/sites/default/files/groundsure_legend.pdf)



**Site Details:**

SHELTER 22M FROM COMUS  
INN, SELBY ROAD 6M FROM  
A1041, SELBY ROAD,  
CAMBLESFORTH, YO8 8HR

**Client Ref:** Camblesforth  
**Report Ref:** GSIP-2023-13637-13820\_LS\_7\_2  
**Grid Ref:** 464714, 425135

**Map Name:** National Grid

**Map date:** 1972-1975

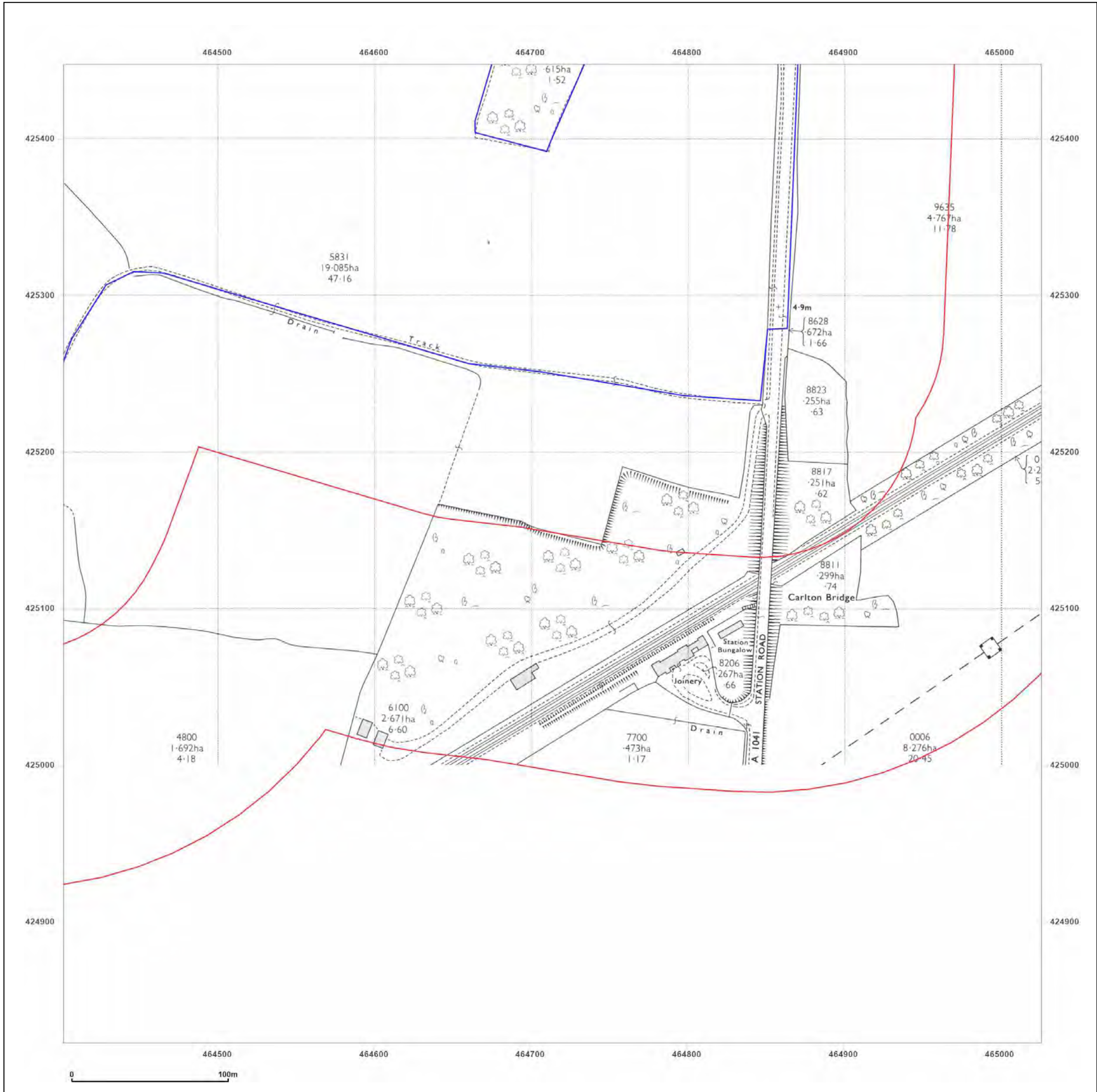
**Scale:** 1:2,500

**Printed at:** 1:2,500



Surveyed 1971  
Revised 1971  
Edition N/A  
Copyright 1972  
Levelled 1957

Surveyed N/A  
Revised N/A  
Edition N/A  
Copyright N/A  
Levelled N/A



Produced by  
Groundsure Insights  
T: 08444 159000  
E: [info@groundsure.com](mailto:info@groundsure.com)  
W: [www.groundsure.com](http://www.groundsure.com)

© Crown copyright and database rights 2018 Ordnance Survey 100035207

Production date: 03 May 2023

Map legend available at:  
[www.groundsure.com/sites/default/files/groundsure\\_legend.pdf](http://www.groundsure.com/sites/default/files/groundsure_legend.pdf)

**Site Details:**

SHELTER 22M FROM COMUS  
INN, SELBY ROAD 6M FROM  
A1041, SELBY ROAD,  
CAMBLESFORTH, YO8 8HR

**Client Ref:** Camblesforth  
**Report Ref:** GSIP-2023-13637-13820\_LS\_7\_2  
**Grid Ref:** 464714, 425135

**Map Name:** National Grid


**Map date:** 1982

**Scale:** 1:2,500

**Printed at:** 1:2,500



Surveyed N/A  
Revised N/A  
Edition N/A  
Copyright 1982  
Levelled 1957

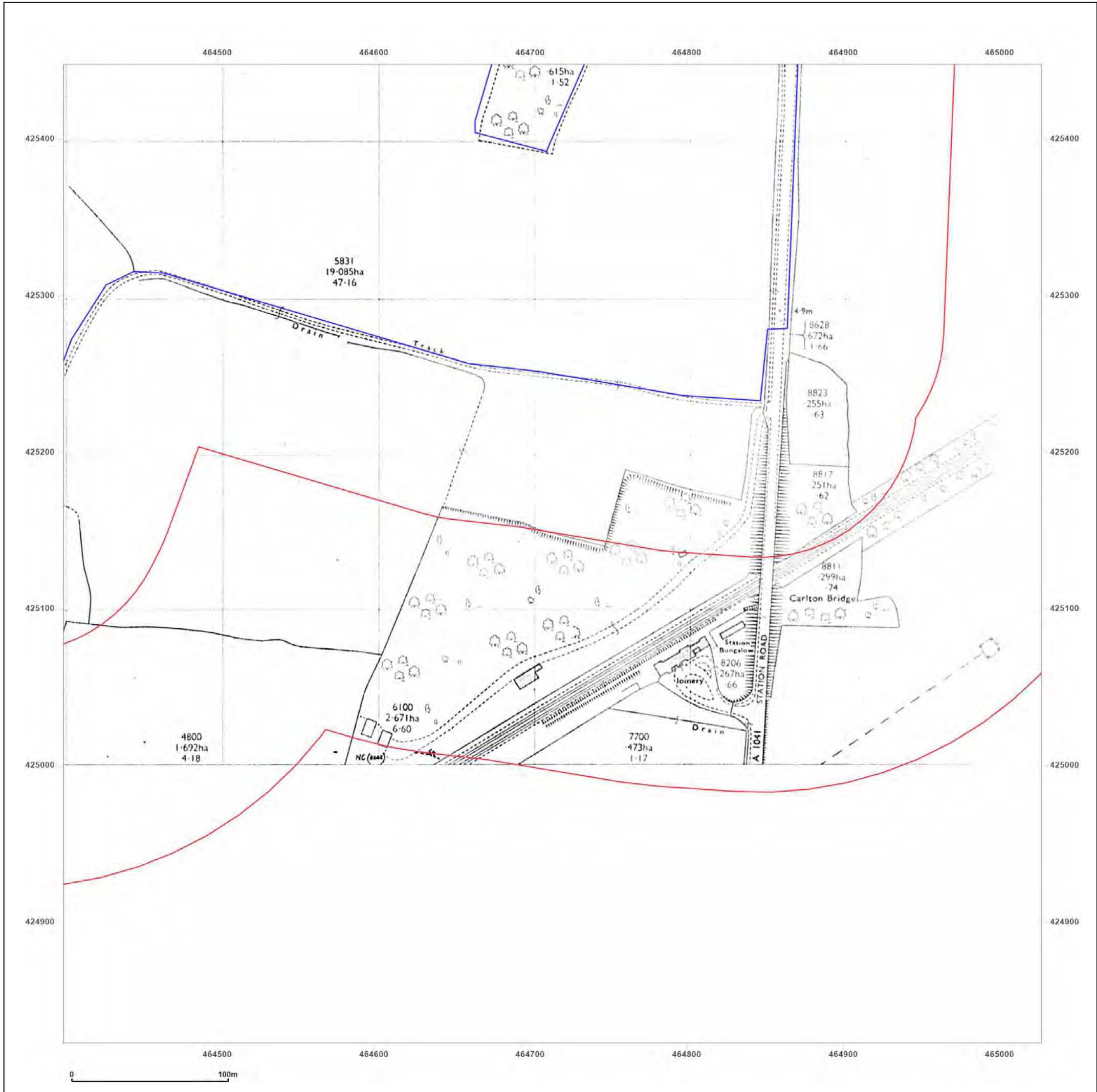


Produced by  
Groundsure Insights  
T: 08444 159000  
E: [info@groundsure.com](mailto:info@groundsure.com)  
W: [www.groundsure.com](http://www.groundsure.com)

© Crown copyright and database rights 2018 Ordnance Survey 100035207

Production date: 03 May 2023

Map legend available at:  
[www.groundsure.com/sites/default/files/groundsure\\_legend.pdf](http://www.groundsure.com/sites/default/files/groundsure_legend.pdf)

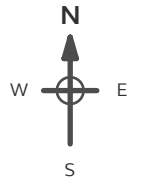



**Site Details:**

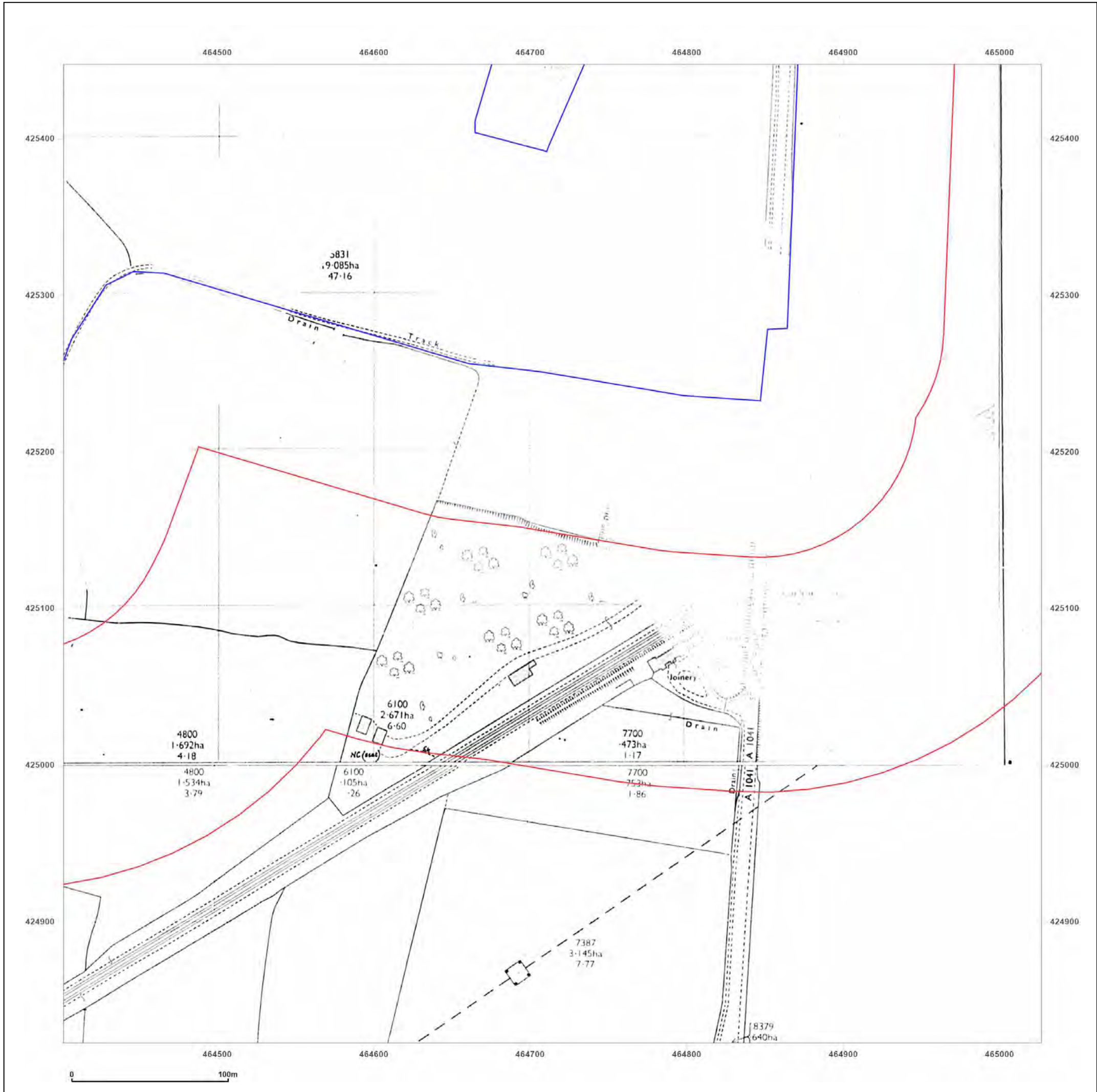
SHELTER 22M FROM COMUS INN, SELBY ROAD 6M FROM A1041, SELBY ROAD, CAMBLESFORTH, YO8 8HR

**Client Ref:** Camblesforth  
**Report Ref:** GSIP-2023-13637-13820\_LS\_7\_2  
**Grid Ref:** 464714, 425135

**Map Name:** National Grid  
**Map date:** 1982-1984  
**Scale:** 1:2,500  
**Printed at:** 1:2,500



Surveved N/A Revised N/A Edition N/A Copyright 1982 Levelled 1957	Surveved N/A Revised N/A Edition N/A Copyright 1984 Levelled 1967
	
Surveved 1967 Revised 1984 Edition N/A Copyright 1984 Levelled 1967	



Produced by  
 Groundsure Insights  
 T: 08444 159000  
 E: [info@groundsure.com](mailto:info@groundsure.com)  
 W: [www.groundsure.com](http://www.groundsure.com)

© Crown copyright and database rights 2018 Ordnance Survey 100035207

Production date: 03 May 2023

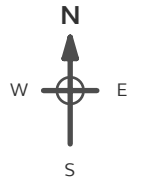
Map legend available at:  
[www.groundsure.com/sites/default/files/groundsure\\_legend.pdf](http://www.groundsure.com/sites/default/files/groundsure_legend.pdf)

**Site Details:**

SHELTER 22M FROM COMUS INN, SELBY ROAD 6M FROM A1041, SELBY ROAD, CAMBLESFORTH, YO8 8HR

**Client Ref:** Camblesforth  
**Report Ref:** GSIP-2023-13637-13820\_LS\_7\_2  
**Grid Ref:** 464714, 425135

**Map Name:** National Grid  
**Map date:** 1989-1994  
**Scale:** 1:2,500  
**Printed at:** 1:2,500



Surveyed 1957 Revised 1991 Edition N/A Copyright 1991 Levelled 1957	Surveyed 1967 Revised 1989 Edition N/A Copyright 1989 Levelled 1967
Surveyed 1967 Revised 1990 Edition N/A Copyright 1990 Levelled 1967	Surveyed 1994 Revised N/A Edition N/A Copyright 1994 Levelled N/A

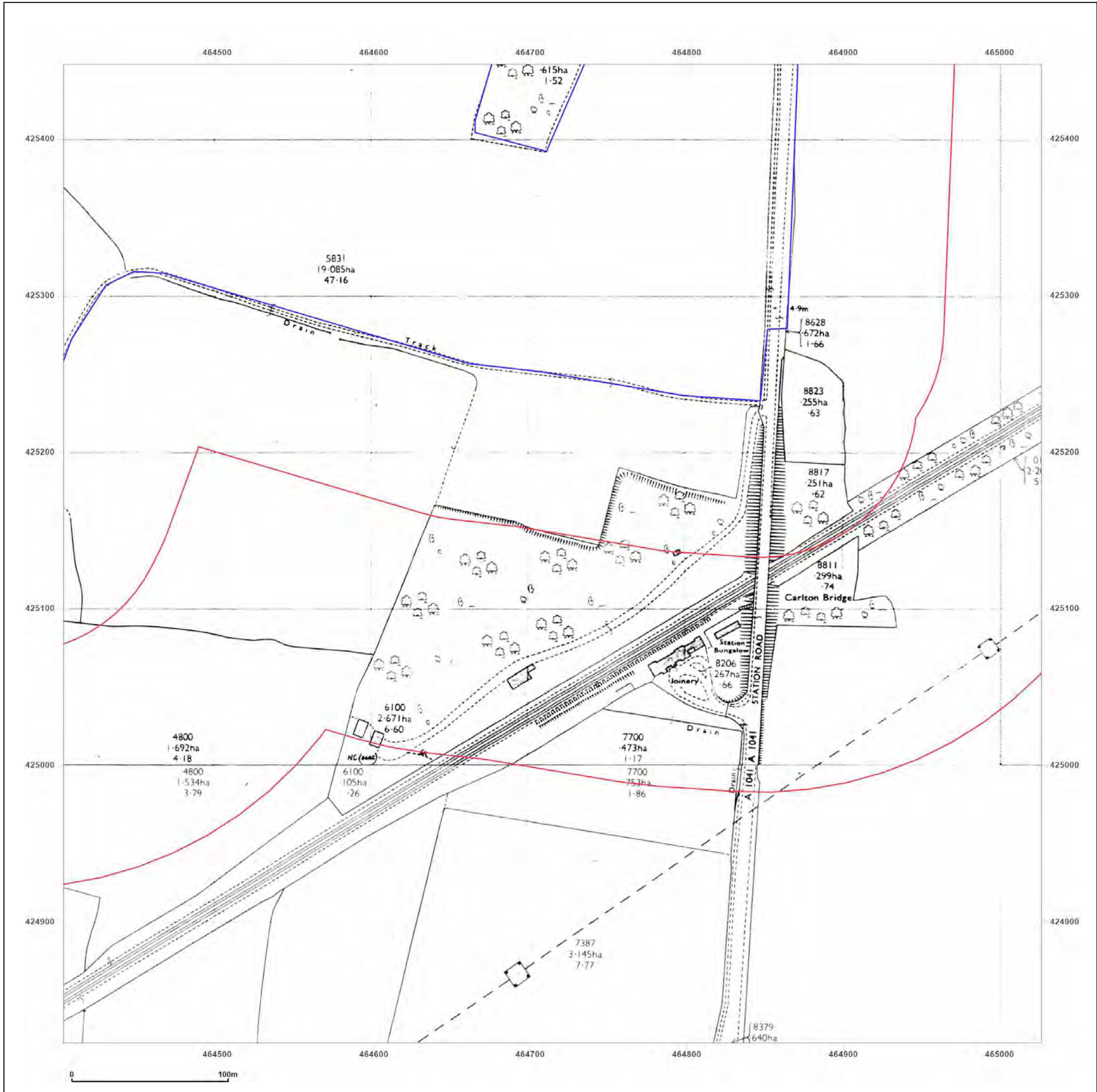


Produced by  
 Groundsure Insights  
 T: 08444 159000  
 E: [info@groundsure.com](mailto:info@groundsure.com)  
 W: [www.groundsure.com](http://www.groundsure.com)

© Crown copyright and database rights 2018 Ordnance Survey 100035207

Production date: 03 May 2023

Map legend available at:  
[www.groundsure.com/sites/default/files/groundsure\\_legend.pdf](http://www.groundsure.com/sites/default/files/groundsure_legend.pdf)

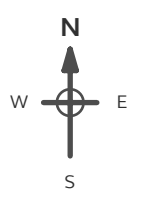



**Site Details:**

SHELTER 22M FROM COMUS INN, SELBY ROAD 6M FROM A1041, SELBY ROAD, CAMBLESFORTH, YO8 8HR

**Client Ref:** Camblesforth  
**Report Ref:** GSIP-2023-13637-13820\_LS\_7\_2  
**Grid Ref:** 464714, 425135

**Map Name:** National Grid  
**Map date:** 1990-1994  
**Scale:** 1:2,500  
**Printed at:** 1:2,500



Surveyed 1957 Revised 1991 Edition N/A Copyright 1991 Levelled 1957	Surveyed 1967 Revised 1990 Edition N/A Copyright 1990 Levelled 1967
	
Surveyed 1994 Revised N/A Edition N/A Copyright 1994 Levelled N/A	

**Powered by**

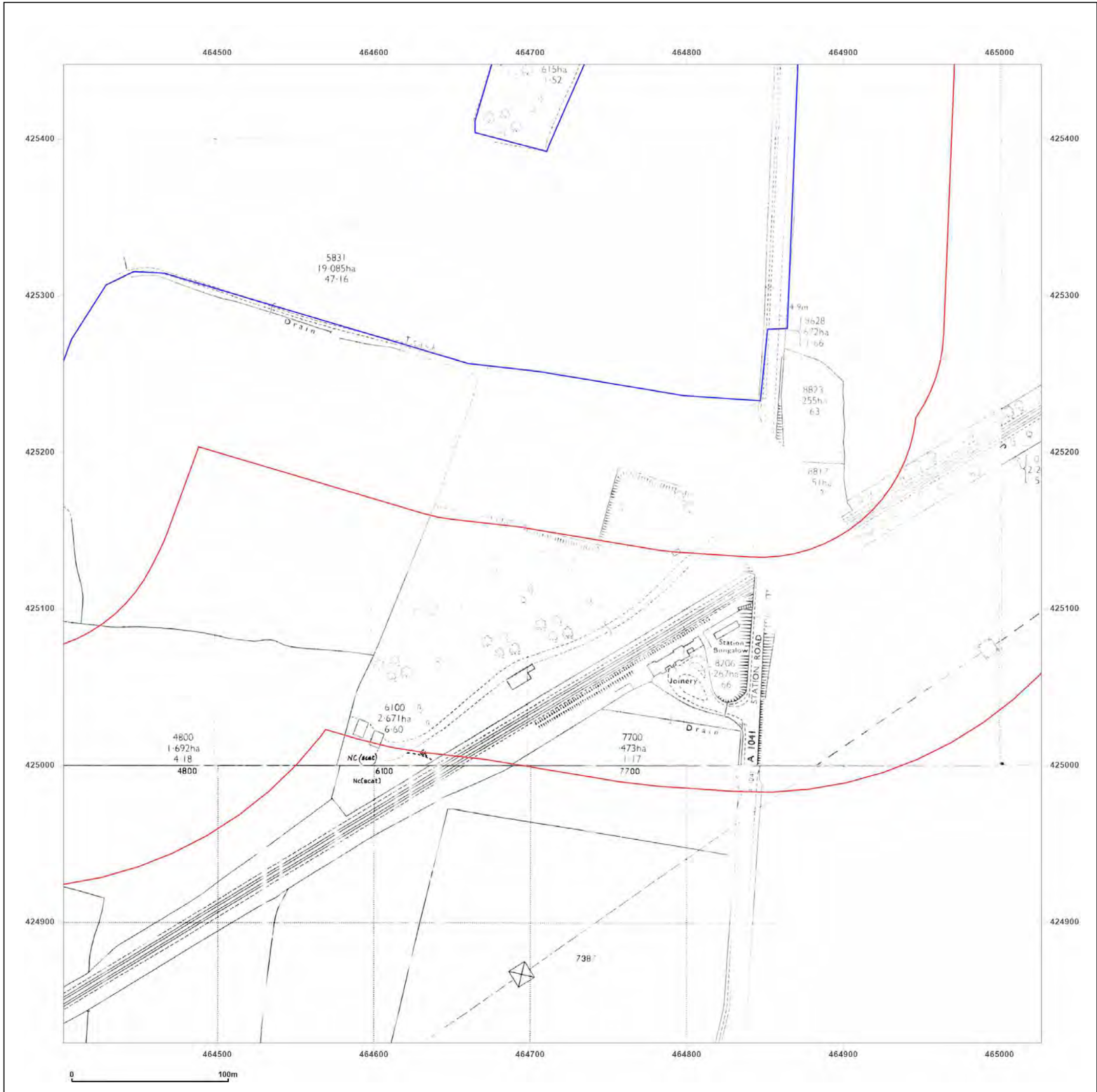


Produced by  
 Groundsure Insights  
 T: 08444 159000  
 E: [info@groundsure.com](mailto:info@groundsure.com)  
 W: [www.groundsure.com](http://www.groundsure.com)

© Crown copyright and database rights 2018 Ordnance Survey 100035207

Production date: 03 May 2023

Map legend available at:  
[www.groundsure.com/sites/default/files/groundsure\\_legend.pdf](http://www.groundsure.com/sites/default/files/groundsure_legend.pdf)





**Site Details:**

SHELTER 22M FROM COMUS INN, SELBY ROAD 6M FROM A1041, SELBY ROAD, CAMBLESFORTH, YO8 8HR

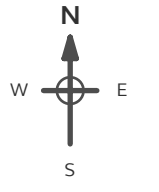
**Client Ref:** Camblesforth  
**Report Ref:** GSIP-2023-13637-13820\_LS\_7\_2  
**Grid Ref:** 464714, 425135

**Map Name:** National Grid

**Map date:** 1990-1994


**Scale:** 1:2,500

**Printed at:** 1:2,500



Surveyed N/A  
 Revised N/A  
 Edition N/A  
 Copyright 1994  
 Levelled N/A

Surveyed 1967  
 Revised 1990  
 Edition N/A  
 Copyright 1990  
 Levelled 1967

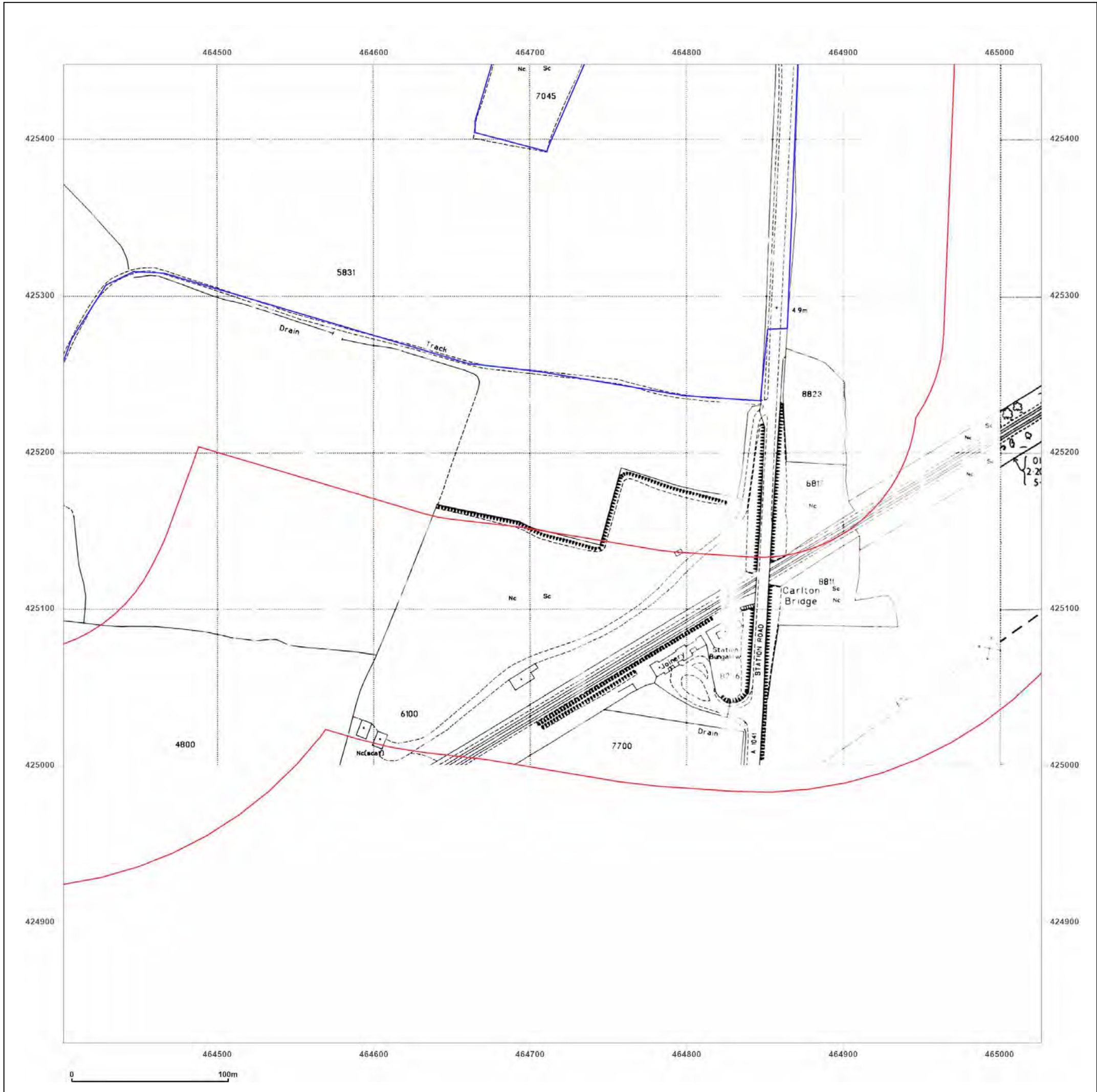


Produced by  
 Groundsure Insights  
 T: 08444 159000  
 E: [info@groundsure.com](mailto:info@groundsure.com)  
 W: [www.groundsure.com](http://www.groundsure.com)

© Crown copyright and database rights 2018 Ordnance Survey 100035207

Production date: 03 May 2023

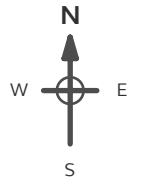
Map legend available at:  
[www.groundsure.com/sites/default/files/groundsure\\_legend.pdf](http://www.groundsure.com/sites/default/files/groundsure_legend.pdf)



**Site Details:**  
 SHELTER 22M FROM COMUS INN, SELBY ROAD 6M FROM A1041, SELBY ROAD, CAMBLESFORTH, YO8 8HR

**Client Ref:** Camblesforth  
**Report Ref:** GSIP-2023-13637-13820\_LS\_7\_3  
**Grid Ref:** 464714, 425760

**Map Name:** County Series  
**Map date:** 1890  
**Scale:** 1:2,500  
**Printed at:** 1:2,500



Surveyed 1890  
 Revised 1890  
 Edition N/A  
 Copyright N/A  
 Levelled N/A

Surveyed 1890  
 Revised 1890  
 Edition N/A  
 Copyright N/A  
 Levelled N/A

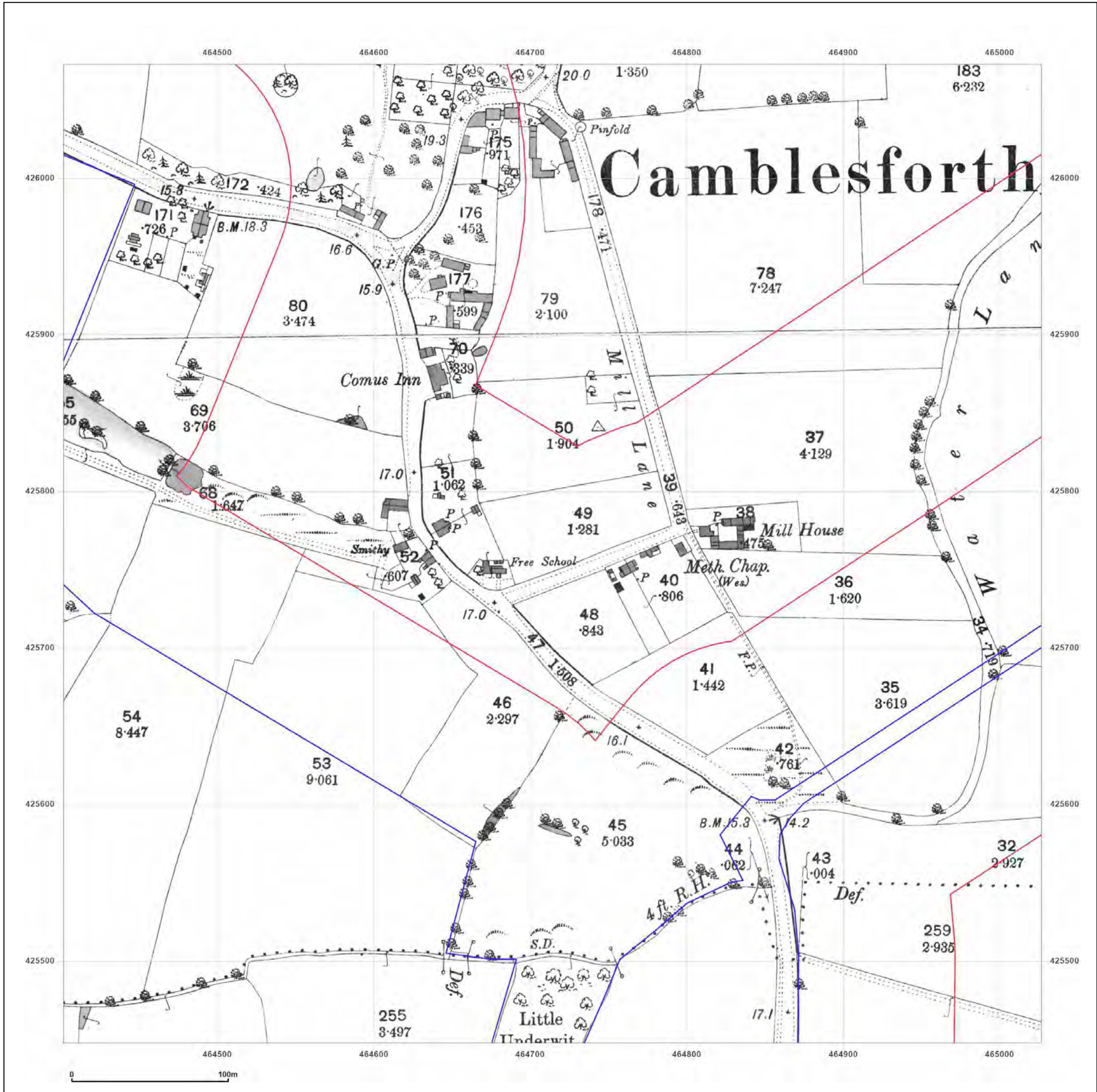
**Powered by**  


Produced by  
 Groundsure Insights  
 T: 08444 159000  
 E: [info@groundsure.com](mailto:info@groundsure.com)  
 W: [www.groundsure.com](http://www.groundsure.com)

© Crown copyright and database rights 2018 Ordnance Survey 100035207

Production date: 03 May 2023

Map legend available at:  
[www.groundsure.com/sites/default/files/groundsure\\_legend.pdf](http://www.groundsure.com/sites/default/files/groundsure_legend.pdf)

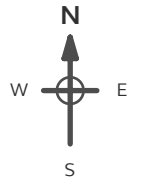


**Site Details:**

SHELTER 22M FROM COMUS INN, SELBY ROAD 6M FROM A1041, SELBY ROAD, CAMBLESFORTH, YO8 8HR

**Client Ref:** Camblesforth  
**Report Ref:** GSIP-2023-13637-13820\_LS\_7\_3  
**Grid Ref:** 464714, 425760

**Map Name:** County Series  
**Map date:** 1907  
**Scale:** 1:2,500  
**Printed at:** 1:2,500



Surveyed 1907  
 Revised 1907  
 Edition N/A  
 Copyright N/A  
 Levelled N/A

Surveyed 1907  
 Revised 1907  
 Edition N/A  
 Copyright N/A  
 Levelled N/A

**Powered by**

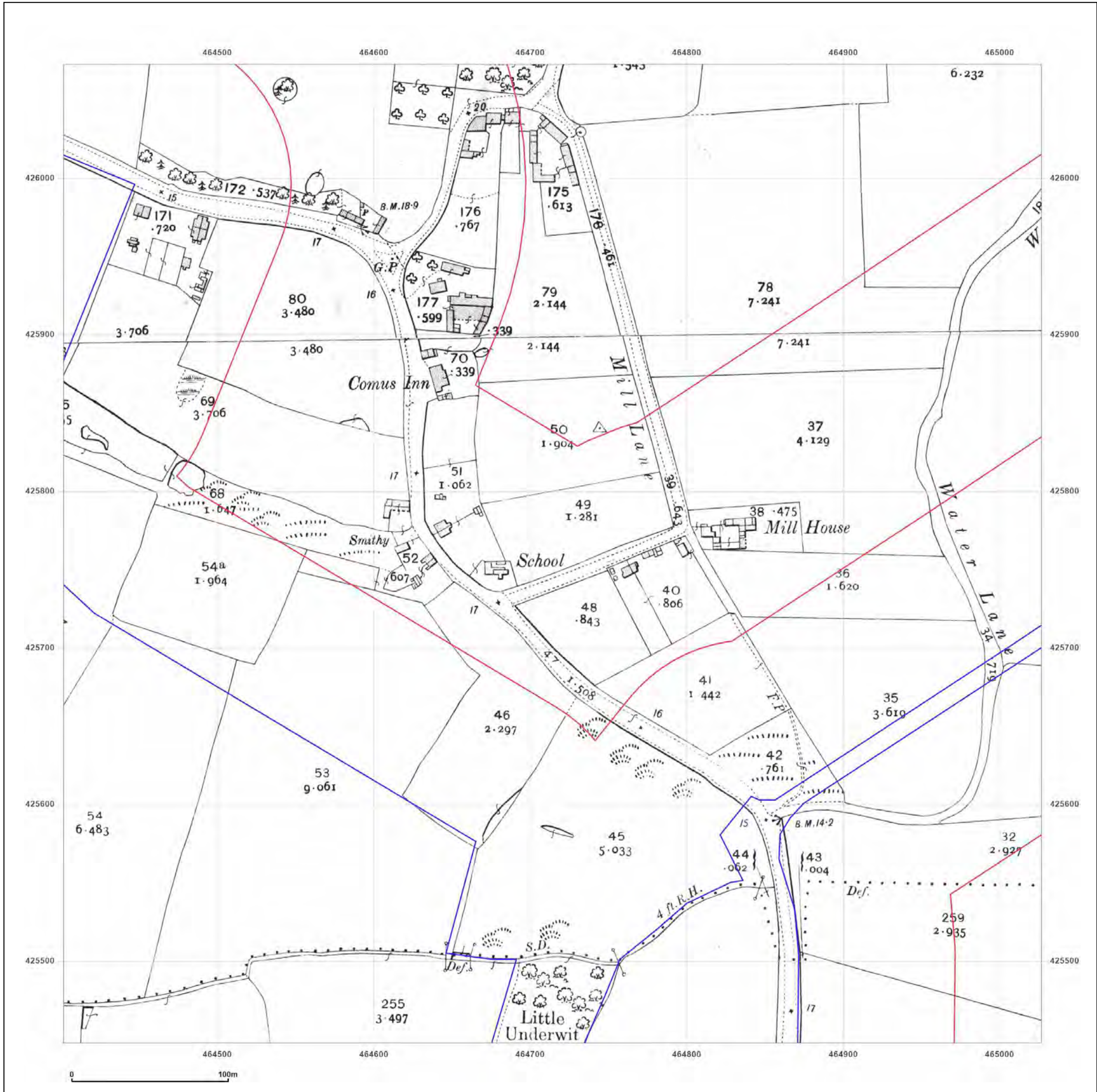


Produced by  
 Groundsure Insights  
 T: 08444 159000  
 E: [info@groundsure.com](mailto:info@groundsure.com)  
 W: [www.groundsure.com](http://www.groundsure.com)

© Crown copyright and database rights 2018 Ordnance Survey 100035207

Production date: 03 May 2023

Map legend available at:  
[www.groundsure.com/sites/default/files/groundsure\\_legend.pdf](http://www.groundsure.com/sites/default/files/groundsure_legend.pdf)



**Site Details:**

SHELTER 22M FROM COMUS INN, SELBY ROAD 6M FROM A1041, SELBY ROAD, CAMBLESFORTH, YO8 8HR

**Client Ref:** Camblesforth  
**Report Ref:** GSIP-2023-13637-13820\_LS\_7\_3  
**Grid Ref:** 464714, 425760

**Map Name:** National Grid


**Map date:** 1972

**Scale:** 1:2,500

**Printed at:** 1:2,500



Surveyed N/A  
 Revised N/A  
 Edition N/A  
 Copyright N/A  
 Levelled N/A



Surveyed 1971  
 Revised 1971  
 Edition N/A  
 Copyright 1972  
 Levelled 1957

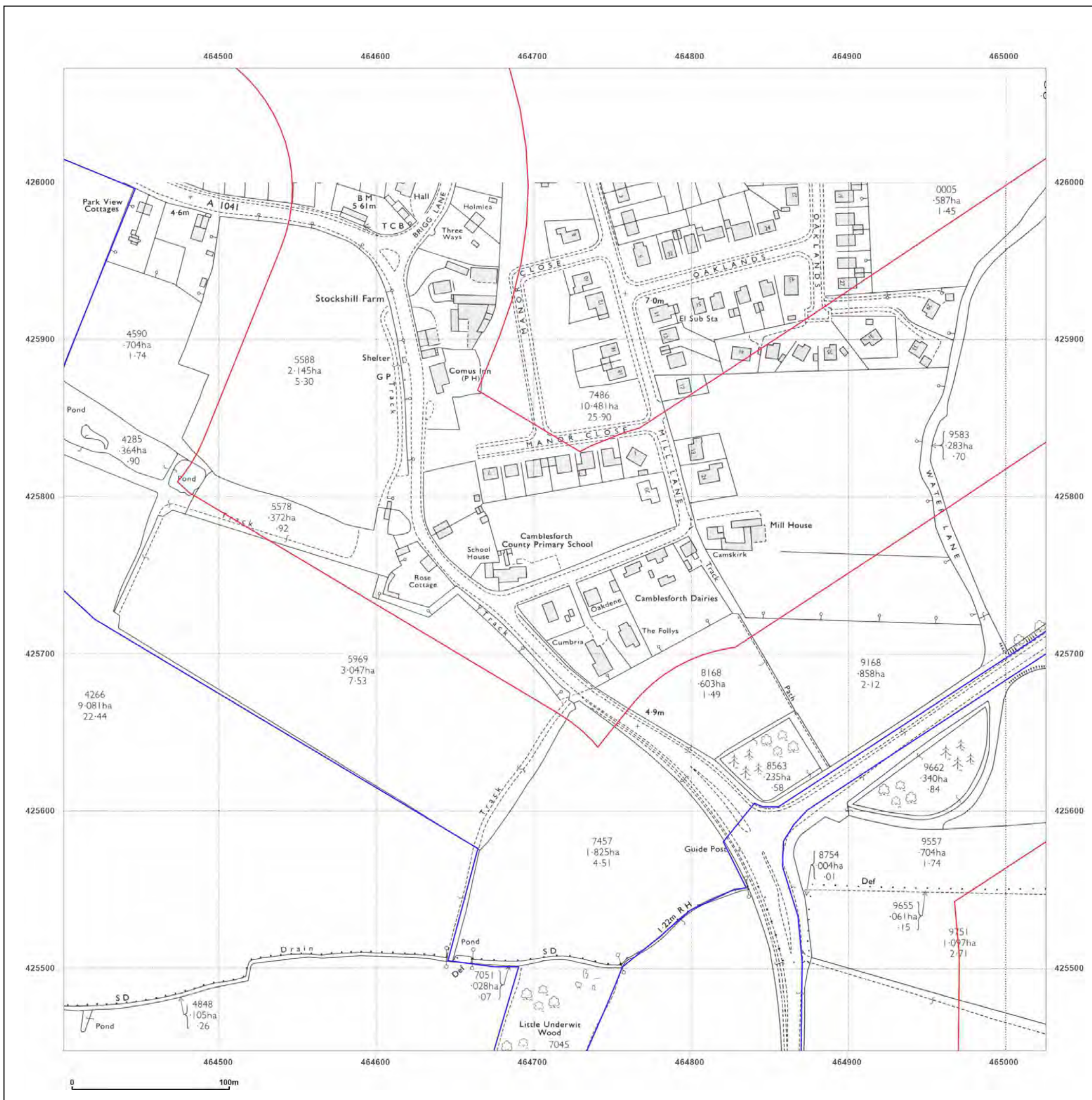


Produced by  
 Groundsure Insights  
 T: 08444 159000  
 E: [info@groundsure.com](mailto:info@groundsure.com)  
 W: [www.groundsure.com](http://www.groundsure.com)

© Crown copyright and database rights 2018 Ordnance Survey 100035207

Production date: 03 May 2023

Map legend available at:  
[www.groundsure.com/sites/default/files/groundsure\\_legend.pdf](http://www.groundsure.com/sites/default/files/groundsure_legend.pdf)



**Site Details:**

SHELTER 22M FROM COMUS INN, SELBY ROAD 6M FROM A1041, SELBY ROAD, CAMBLESFORTH, YO8 8HR

**Client Ref:** Camblesforth  
**Report Ref:** GSIP-2023-13637-13820\_LS\_7\_3  
**Grid Ref:** 464714, 425760

**Map Name:** National Grid


**Map date:** 1982

**Scale:** 1:2,500

**Printed at:** 1:2,500



Surveyed N/A  
 Revised N/A  
 Edition N/A  
 Copyright 1982  
 Levelled 1967



Surveyed N/A  
 Revised N/A  
 Edition N/A  
 Copyright 1982  
 Levelled 1957

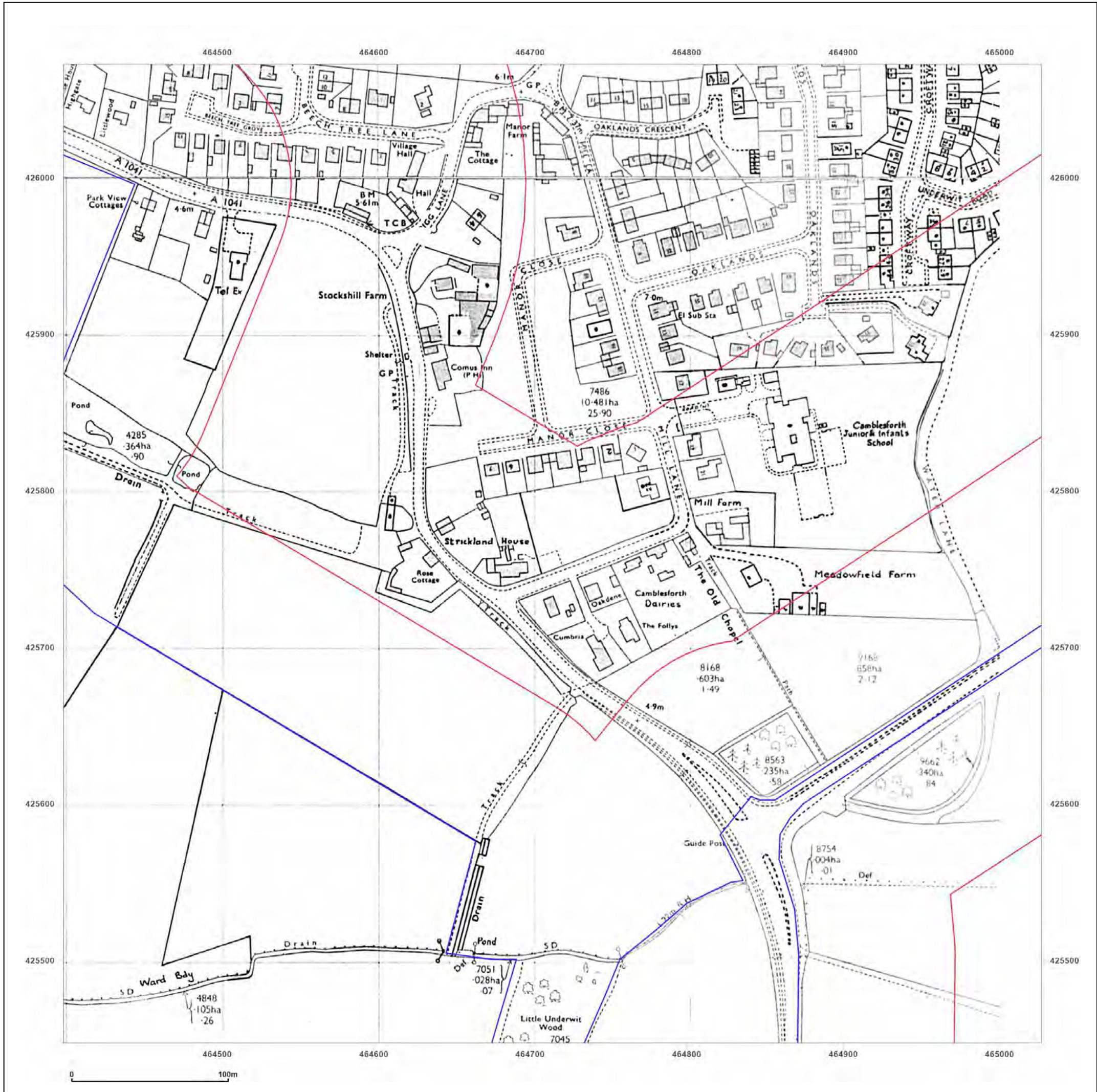


Produced by  
 Groundsure Insights  
 T: 08444 159000  
 E: [info@groundsure.com](mailto:info@groundsure.com)  
 W: [www.groundsure.com](http://www.groundsure.com)

© Crown copyright and database rights 2018 Ordnance Survey 100035207

Production date: 03 May 2023

Map legend available at:  
[www.groundsure.com/sites/default/files/groundsure\\_legend.pdf](http://www.groundsure.com/sites/default/files/groundsure_legend.pdf)



**Site Details:**

SHELTER 22M FROM COMUS INN, SELBY ROAD 6M FROM A1041, SELBY ROAD, CAMBLESFORTH, YO8 8HR

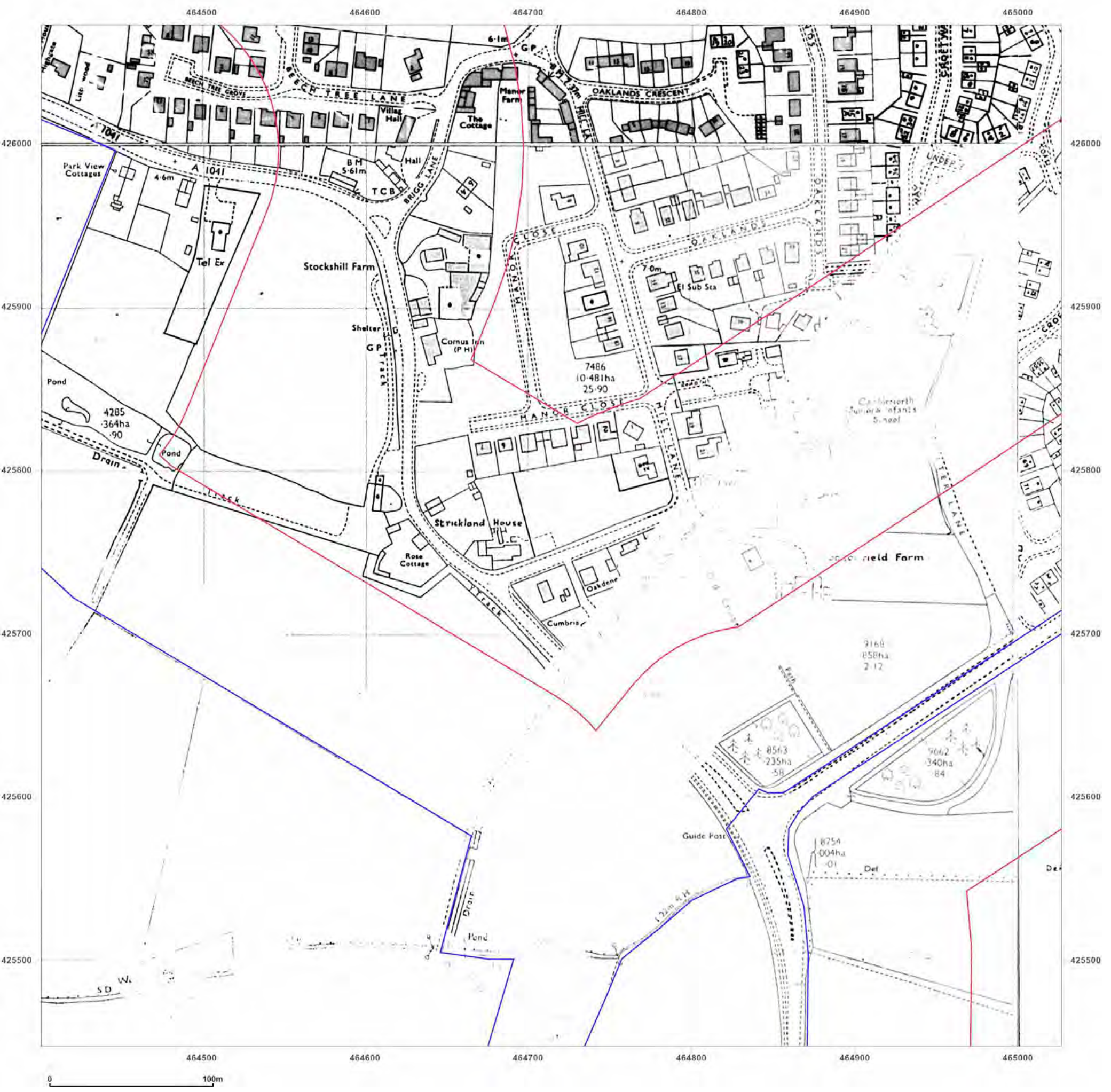
**Client Ref:** Camblesforth  
**Report Ref:** GSIP-2023-13637-13820\_LS\_7\_3  
**Grid Ref:** 464714, 425760

**Map Name:** National Grid

**Map date:** 1982-1984

**Scale:** 1:2,500

**Printed at:** 1:2,500



Surveyed N/A  
 Revised N/A  
 Edition N/A  
 Copyright N/A  
 Levelled N/A

Surveyed N/A  
 Revised N/A  
 Edition N/A  
 Copyright 1982  
 Levelled 1967



Produced by  
 Groundsure Insights  
 T: 08444 159000  
 E: [info@groundsure.com](mailto:info@groundsure.com)  
 W: [www.groundsure.com](http://www.groundsure.com)

© Crown copyright and database rights 2018 Ordnance Survey 100035207

Production date: 03 May 2023

Map legend available at:  
[www.groundsure.com/sites/default/files/groundsure\\_legend.pdf](http://www.groundsure.com/sites/default/files/groundsure_legend.pdf)

**Site Details:**

SHELTER 22M FROM COMUS INN, SELBY ROAD 6M FROM A1041, SELBY ROAD, CAMBLESFORTH, YO8 8HR

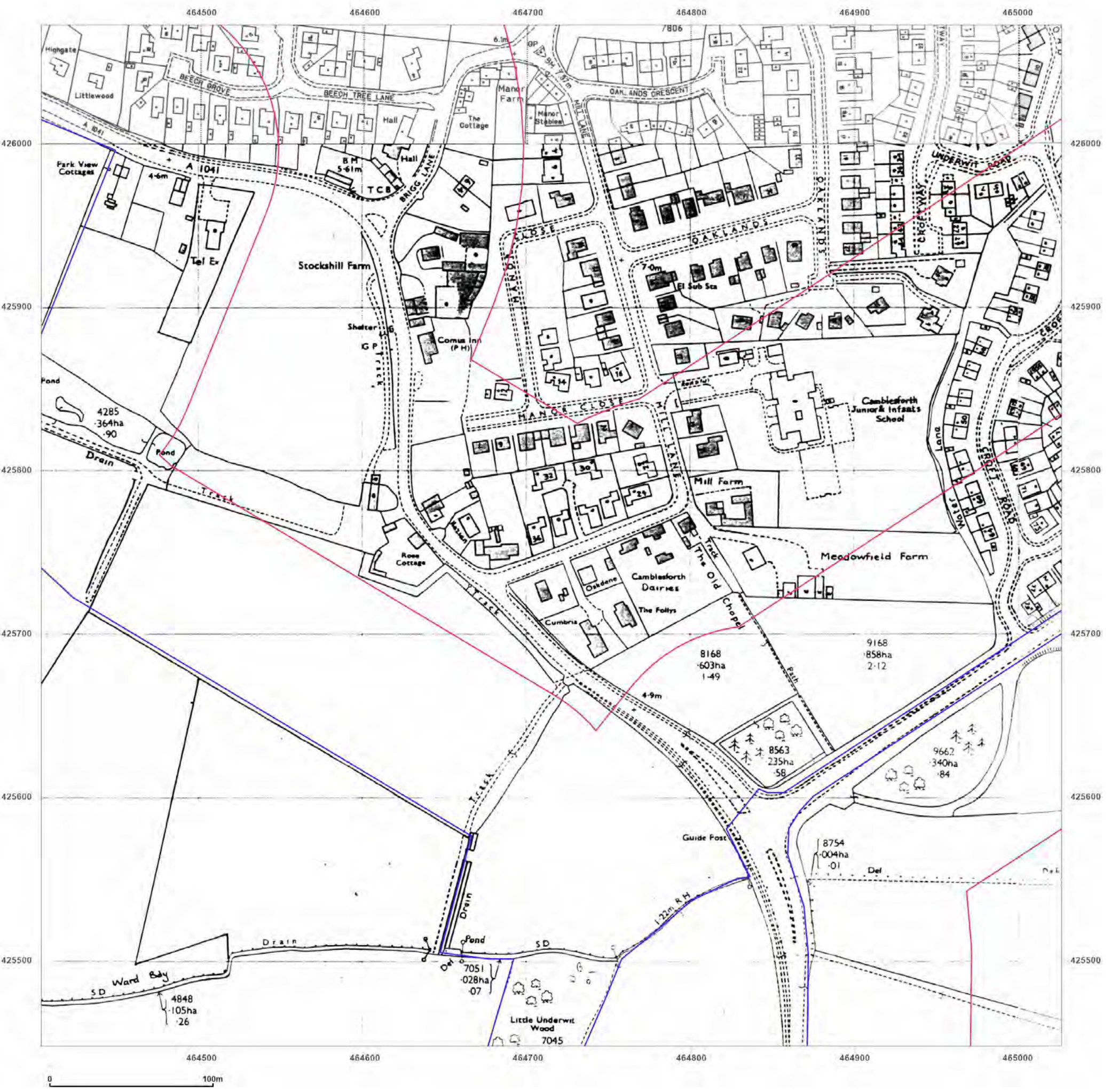
**Client Ref:** Camblesforth  
**Report Ref:** GSIP-2023-13637-13820\_LS\_7\_3  
**Grid Ref:** 464714, 425760

**Map Name:** National Grid

**Map date:** 1990-1994

**Scale:** 1:2,500

**Printed at:** 1:2,500



Surveyed 1994  
 Revised N/A  
 Edition N/A  
 Copyright 1994  
 Levelled N/A

Surveyed N/A  
 Revised 1984  
 Edition N/A  
 Copyright 1994  
 Levelled 1967

Surveyed 1957  
 Revised 1991  
 Edition N/A  
 Copyright 1991  
 Levelled 1957

Surveyed 1967  
 Revised 1990  
 Edition N/A  
 Copyright 1990  
 Levelled 1967



Produced by  
 Groundsure Insights  
 T: 08444 159000  
 E: [info@groundsure.com](mailto:info@groundsure.com)  
 W: [www.groundsure.com](http://www.groundsure.com)

© Crown copyright and database rights 2018 Ordnance Survey 100035207

Production date: 03 May 2023

Map legend available at:  
[www.groundsure.com/sites/default/files/groundsure\\_legend.pdf](http://www.groundsure.com/sites/default/files/groundsure_legend.pdf)

**Site Details:**

SHELTER 22M FROM COMUS INN, SELBY ROAD 6M FROM A1041, SELBY ROAD, CAMBLESFORTH, YO8 8HR

**Client Ref:** Camblesforth  
**Report Ref:** GSIP-2023-13637-13820\_LS\_7\_3  
**Grid Ref:** 464714, 425760

**Map Name:** National Grid

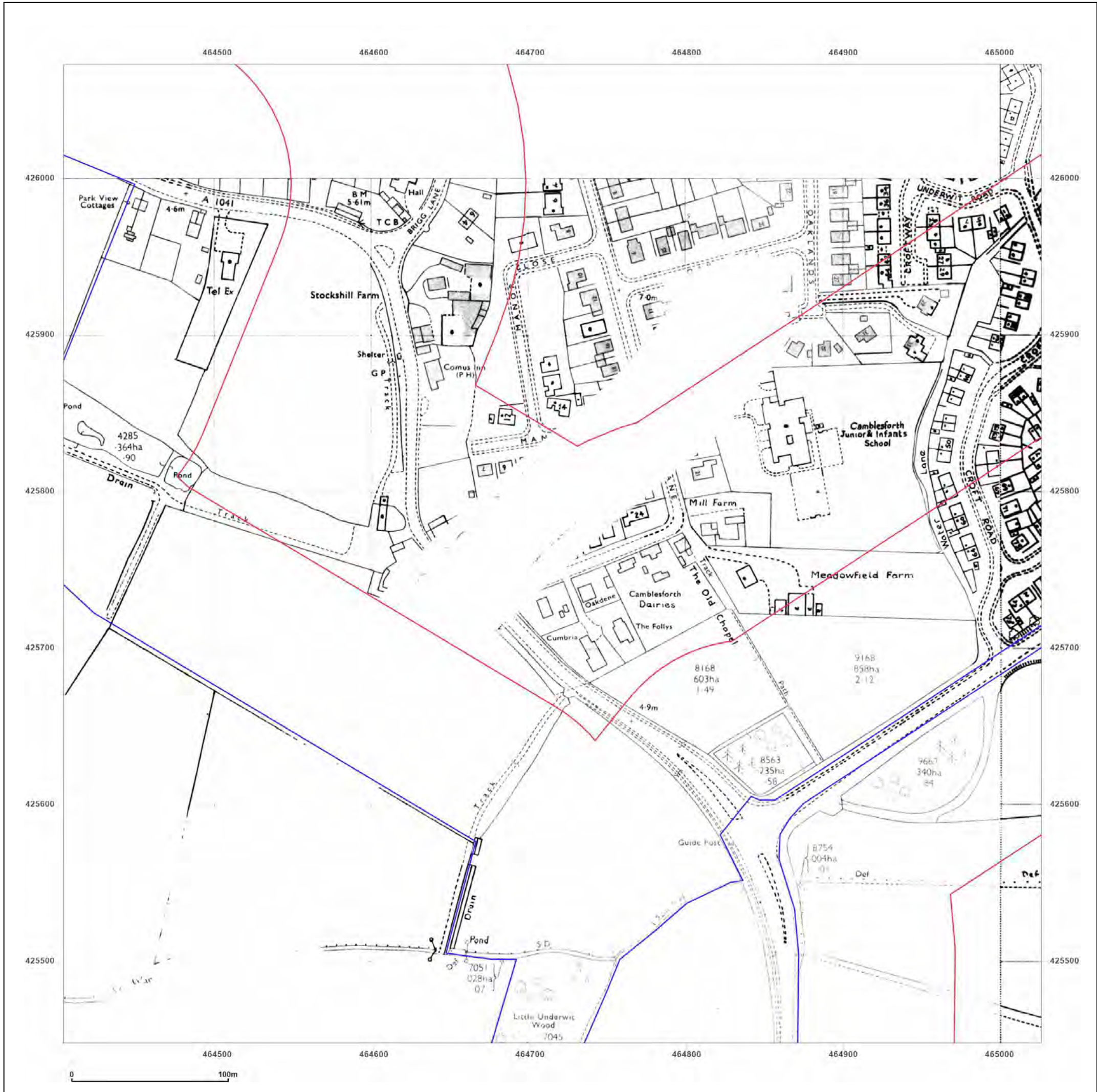
**Map date:** 1990-1994

**Scale:** 1:2,500

**Printed at:** 1:2,500



<p>Surveyed 1957                  Revised 1991                  Edition N/A                  Copyright 1991                  Levelled 1957</p>	<p>Surveyed 1967                  Revised 1990                  Edition N/A                  Copyright 1990                  Levelled 1967</p>
--	--



Produced by  
 Groundsure Insights  
 T: 08444 159000  
 E: [info@groundsure.com](mailto:info@groundsure.com)  
 W: [www.groundsure.com](http://www.groundsure.com)

© Crown copyright and database rights 2018 Ordnance Survey 100035207

Production date: 03 May 2023

Map legend available at:  
[www.groundsure.com/sites/default/files/groundsure\\_legend.pdf](http://www.groundsure.com/sites/default/files/groundsure_legend.pdf)



**Site Details:**

SHELTER 22M FROM COMUS INN, SELBY ROAD 6M FROM A1041, SELBY ROAD, CAMBLESFORTH, YO8 8HR

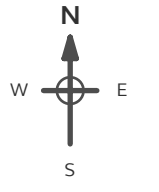
**Client Ref:** Camblesforth  
**Report Ref:** GSIP-2023-13637-13820\_LS\_7\_3  
**Grid Ref:** 464714, 425760

**Map Name:** National Grid

**Map date:** 1990-1994

**Scale:** 1:2,500

**Printed at:** 1:2,500



Surveyed N/A Revised N/A Edition N/A Copyright 1994 Levelled N/A	Surveyed 1967 Revised 1990 Edition N/A Copyright 1990 Levelled 1967
--	---

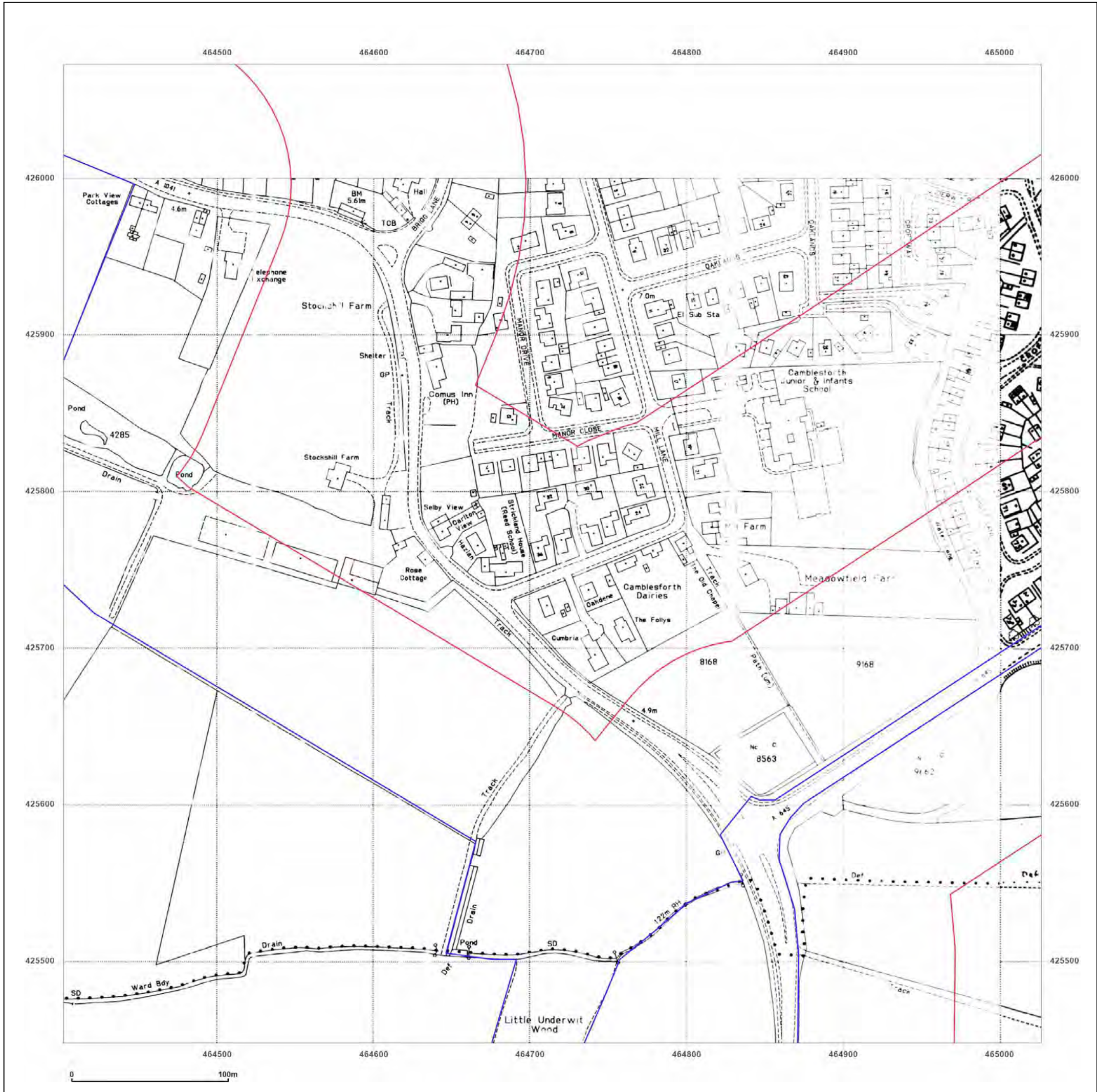


Produced by  
 Groundsure Insights  
 T: 08444 159000  
 E: [info@groundsure.com](mailto:info@groundsure.com)  
 W: [www.groundsure.com](http://www.groundsure.com)

© Crown copyright and database rights 2018 Ordnance Survey 100035207

Production date: 03 May 2023

Map legend available at:  
[www.groundsure.com/sites/default/files/groundsure\\_legend.pdf](http://www.groundsure.com/sites/default/files/groundsure_legend.pdf)



**Site Details:**

SHELTER 22M FROM COMUS  
INN, SELBY ROAD 6M FROM  
A1041, SELBY ROAD,  
CAMBLESFORTH, YO8 8HR

**Client Ref:** Camblesforth  
**Report Ref:** GSIP-2023-13637-13820\_LS\_7\_4  
**Grid Ref:** 464714, 426385

**Map Name:** County Series


**Map date:** 1890

**Scale:** 1:2,500

**Printed at:** 1:2,500



Surveyed 1890  
Revised 1890  
Edition N/A  
Copyright N/A  
Levelled N/A

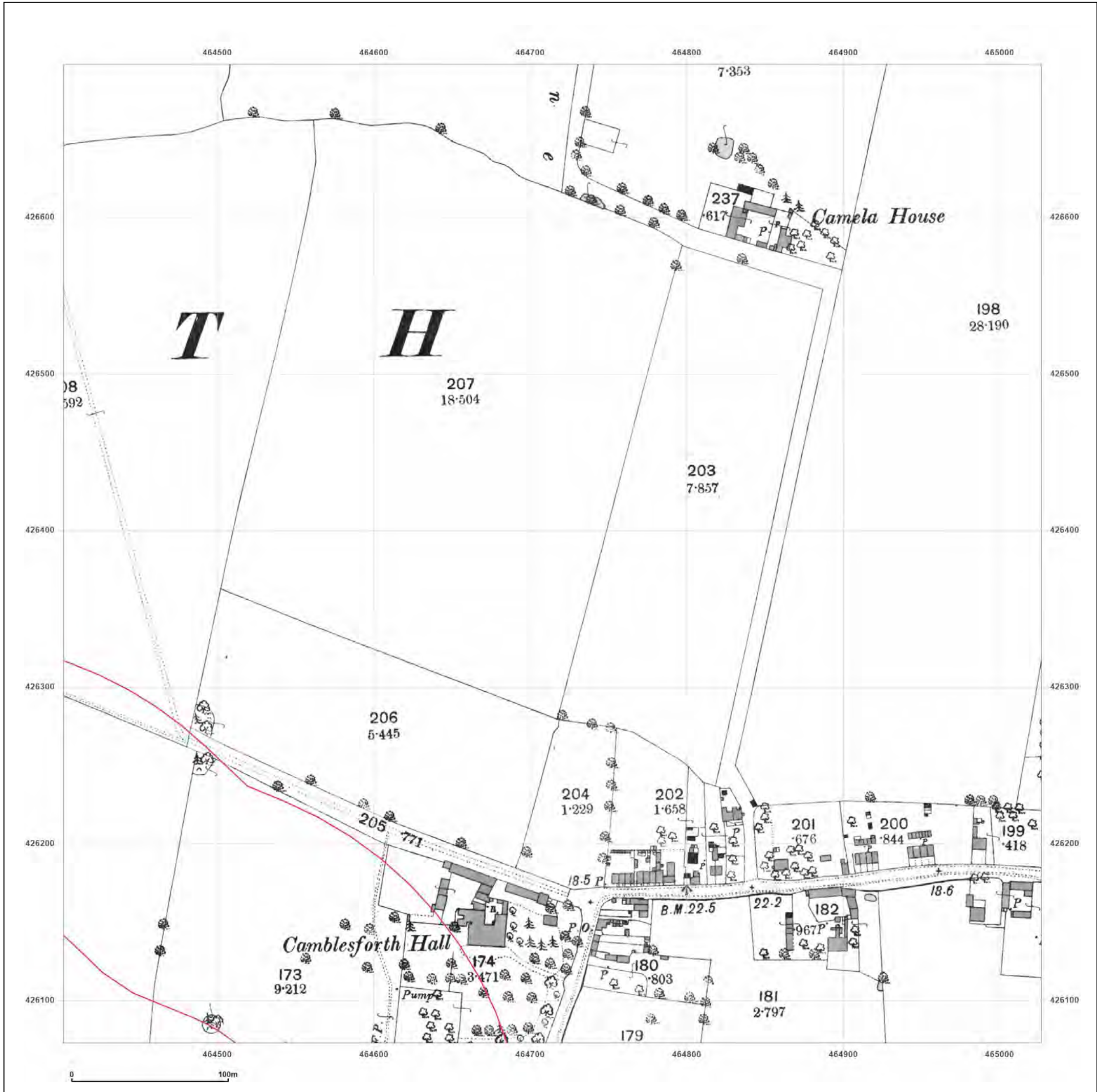


Produced by  
Groundsure Insights  
T: 08444 159000  
E: [info@groundsure.com](mailto:info@groundsure.com)  
W: [www.groundsure.com](http://www.groundsure.com)

© Crown copyright and database rights 2018 Ordnance Survey 100035207

Production date: 03 May 2023

Map legend available at:  
[www.groundsure.com/sites/default/files/groundsure\\_legend.pdf](http://www.groundsure.com/sites/default/files/groundsure_legend.pdf)



**Site Details:**

SHELTER 22M FROM COMUS INN, SELBY ROAD 6M FROM A1041, SELBY ROAD, CAMBLESFORTH, YO8 8HR

**Client Ref:** Camblesforth  
**Report Ref:** GSIP-2023-13637-13820\_LS\_7\_4  
**Grid Ref:** 464714, 426385

**Map Name:** County Series


**Map date:** 1907

**Scale:** 1:2,500

**Printed at:** 1:2,500



Surveyed 1907  
 Revised 1907  
 Edition N/A  
 Copyright N/A  
 Levelled N/A

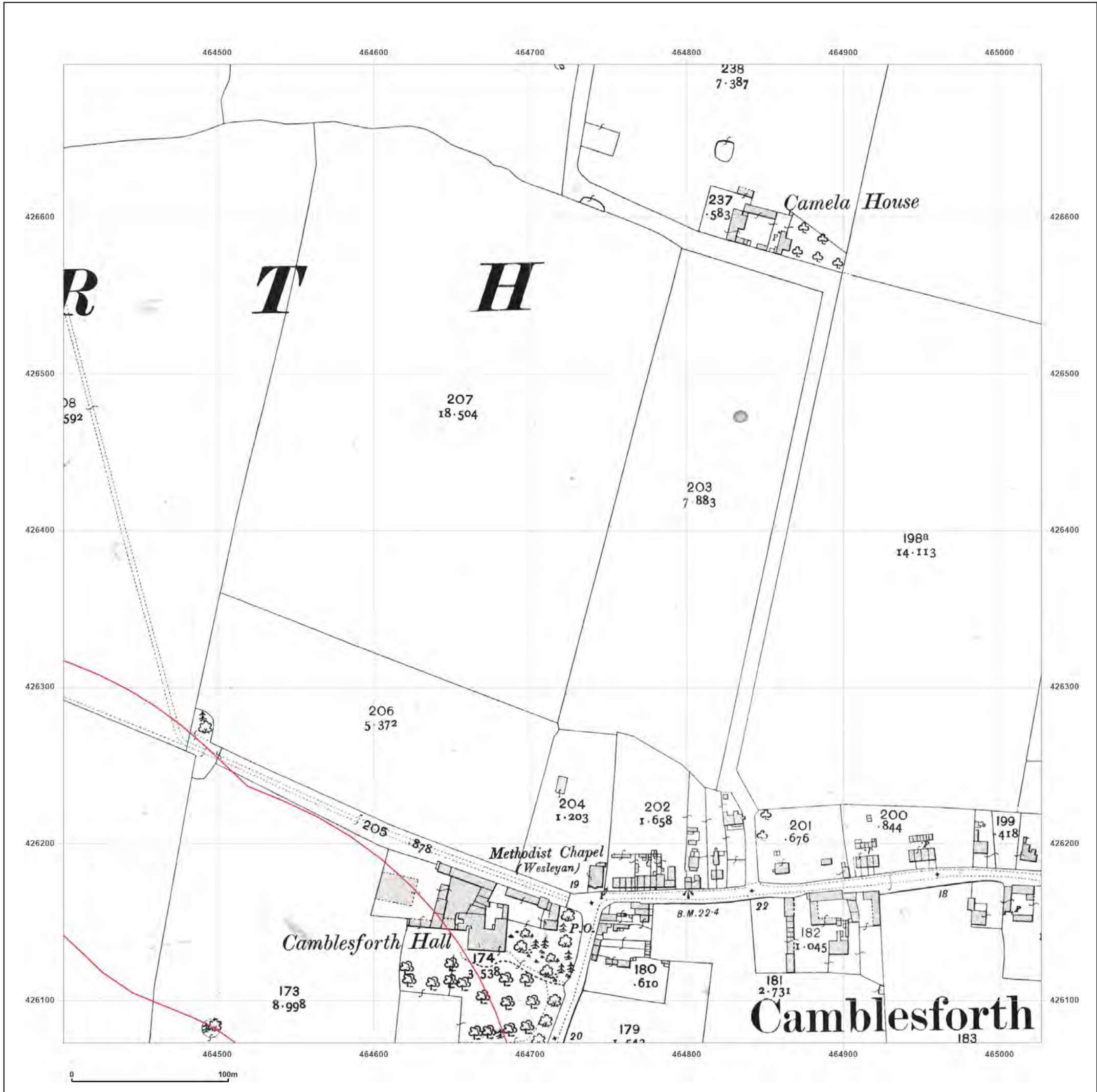


Produced by  
 Groundsure Insights  
 T: 08444 159000  
 E: [info@groundsure.com](mailto:info@groundsure.com)  
 W: [www.groundsure.com](http://www.groundsure.com)

© Crown copyright and database rights 2018 Ordnance Survey 100035207

Production date: 03 May 2023

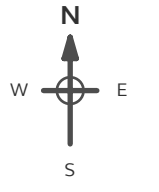
Map legend available at:  
[www.groundsure.com/sites/default/files/groundsure\\_legend.pdf](http://www.groundsure.com/sites/default/files/groundsure_legend.pdf)



**Site Details:**  
 SHELTER 22M FROM COMUS INN, SELBY ROAD 6M FROM A1041, SELBY ROAD, CAMBLESFORTH, YO8 8HR

**Client Ref:** Camblesforth  
**Report Ref:** GSIP-2023-13637-13820\_LS\_7\_4  
**Grid Ref:** 464714, 426385

**Map Name:** National Grid  
**Map date:** 1982  
**Scale:** 1:2,500  
**Printed at:** 1:2,500



Surveyed N/A  
 Revised N/A  
 Edition N/A  
 Copyright N/A  
 Levelled N/A

Surveyed N/A  
 Revised N/A  
 Edition N/A  
 Copyright 1982  
 Levelled 1967

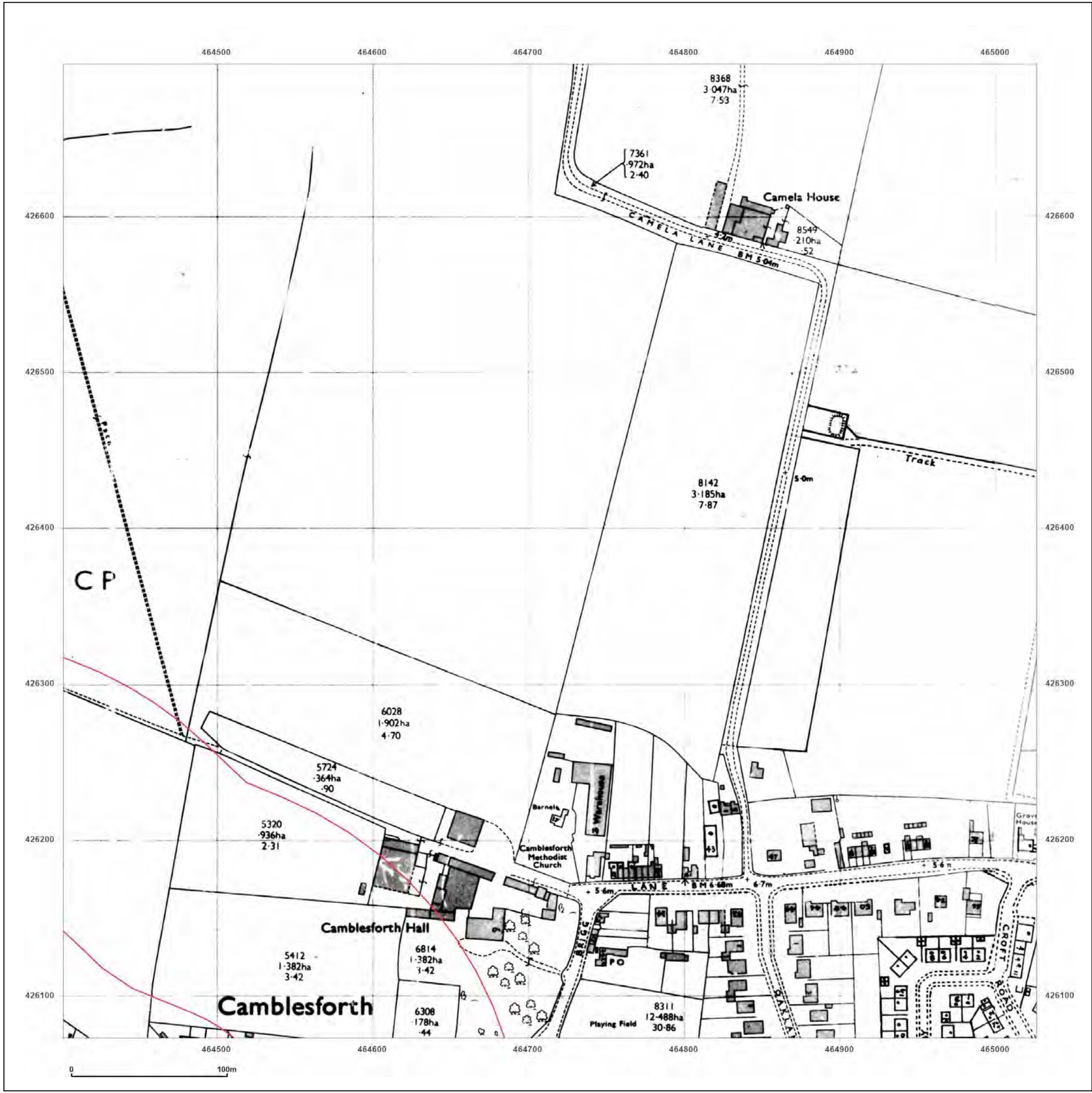
**Powered by**  


Produced by  
 Groundsure Insights  
 T: 08444 159000  
 E: [info@groundsure.com](mailto:info@groundsure.com)  
 W: [www.groundsure.com](http://www.groundsure.com)

© Crown copyright and database rights 2018 Ordnance Survey 100035207

Production date: 03 May 2023

Map legend available at:  
[www.groundsure.com/sites/default/files/groundsure\\_legend.pdf](http://www.groundsure.com/sites/default/files/groundsure_legend.pdf)



**Site Details:**

SHELTER 22M FROM COMUS INN, SELBY ROAD 6M FROM A1041, SELBY ROAD, CAMBLESFORTH, YO8 8HR

**Client Ref:** Camblesforth  
**Report Ref:** GSIP-2023-13637-13820\_LS\_7\_4  
**Grid Ref:** 464714, 426385

**Map Name:** National Grid

**Map date:** 1982

**Scale:** 1:2,500

**Printed at:** 1:2,500



Surveyed N/A  
 Revised N/A  
 Edition N/A  
 Copyright 1982  
 Levelled 1967

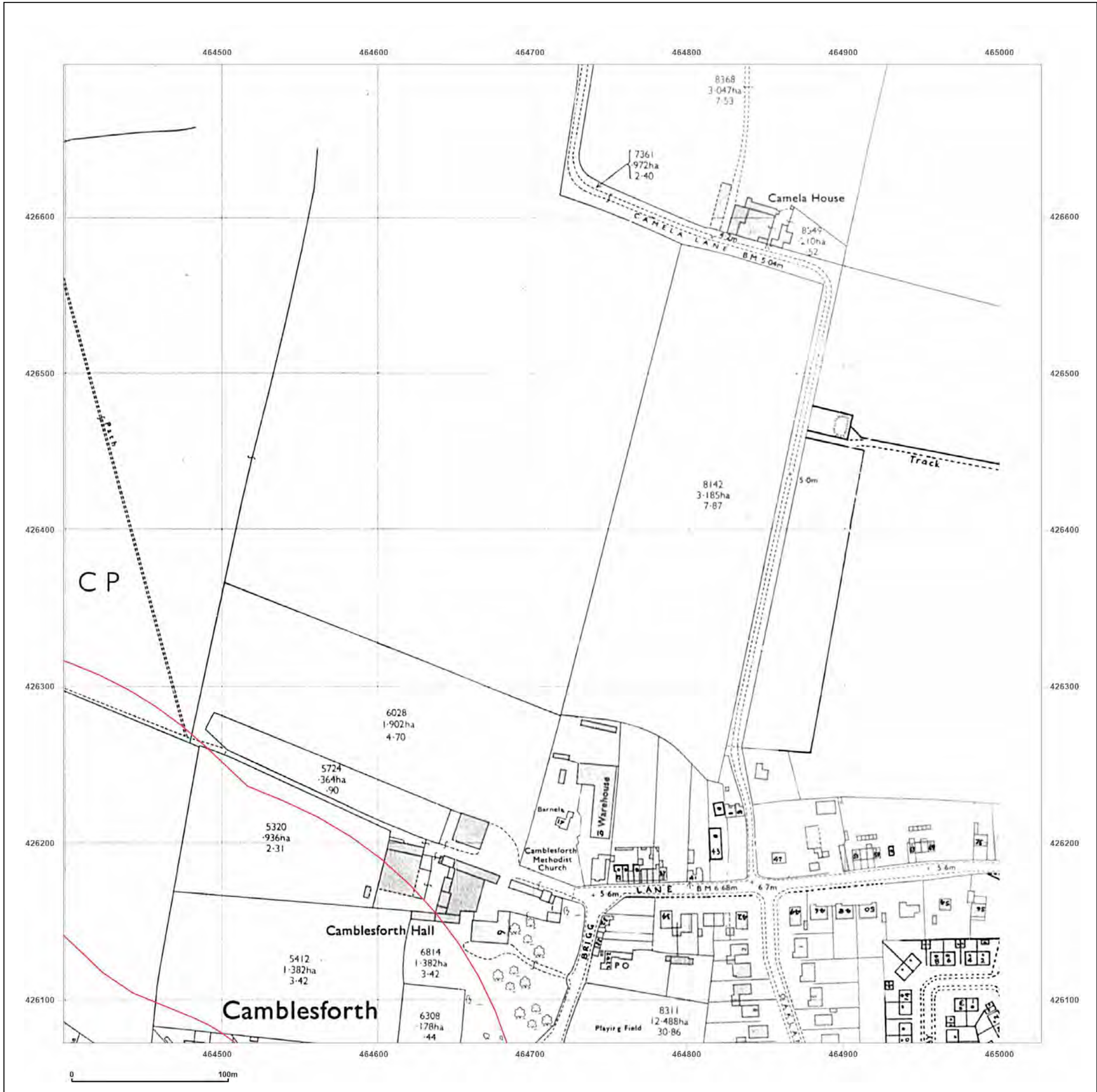


Produced by  
 Groundsure Insights  
 T: 08444 159000  
 E: [info@groundsure.com](mailto:info@groundsure.com)  
 W: [www.groundsure.com](http://www.groundsure.com)

© Crown copyright and database rights 2018 Ordnance Survey 100035207

Production date: 03 May 2023

Map legend available at:  
[www.groundsure.com/sites/default/files/groundsure\\_legend.pdf](http://www.groundsure.com/sites/default/files/groundsure_legend.pdf)



**Site Details:**

SHELTER 22M FROM COMUS INN, SELBY ROAD 6M FROM A1041, SELBY ROAD, CAMBLESFORTH, YO8 8HR

**Client Ref:** Camblesforth  
**Report Ref:** GSIP-2023-13637-13820\_LS\_7\_4  
**Grid Ref:** 464714, 426385

**Map Name:** National Grid

**Map date:** 1985

**Scale:** 1:2,500

**Printed at:** 1:2,500



Surveyed 1984  
 Revised 1984  
 Edition N/A  
 Copyright 1985  
 Levelled 1967

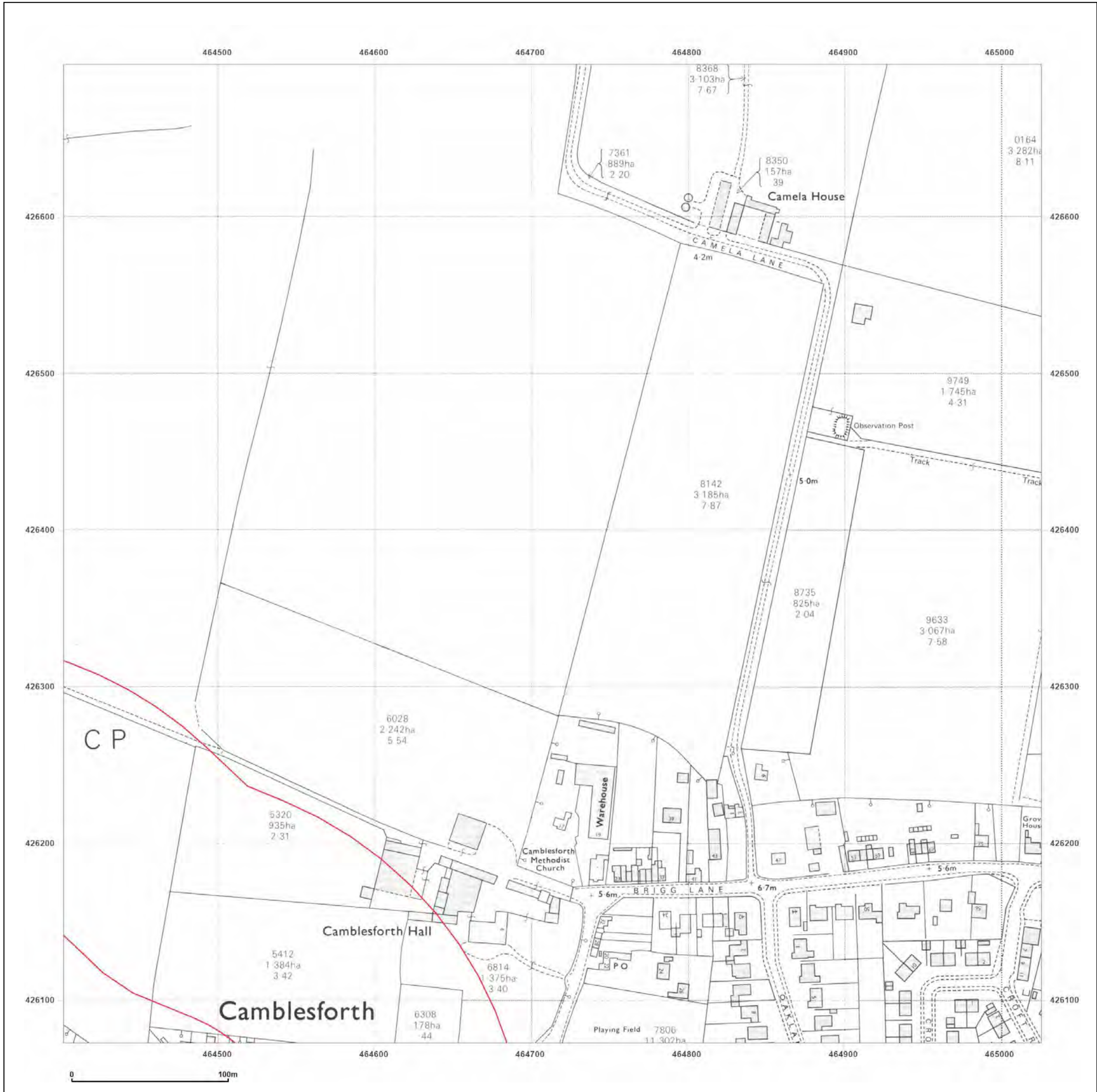


Produced by  
 Groundsure Insights  
 T: 08444 159000  
 E: [info@groundsure.com](mailto:info@groundsure.com)  
 W: [www.groundsure.com](http://www.groundsure.com)

© Crown copyright and database rights 2018 Ordnance Survey 100035207

Production date: 03 May 2023

Map legend available at:  
[www.groundsure.com/sites/default/files/groundsure\\_legend.pdf](http://www.groundsure.com/sites/default/files/groundsure_legend.pdf)



**Site Details:**

SHELTER 22M FROM COMUS INN, SELBY ROAD 6M FROM A1041, SELBY ROAD, CAMBLESFORTH, YO8 8HR

**Client Ref:** Camblesforth  
**Report Ref:** GSIP-2023-13637-13820\_LS\_7\_4  
**Grid Ref:** 464714, 426385

**Map Name:** National Grid

**Map date:** 1994

**Scale:** 1:2,500

**Printed at:** 1:2,500



Surveyed 1994 Revised N/A Edition N/A Copyright 1994 Levelled N/A	Surveyed N/A Revised 1984 Edition N/A Copyright 1994 Levelled 1967
---	--

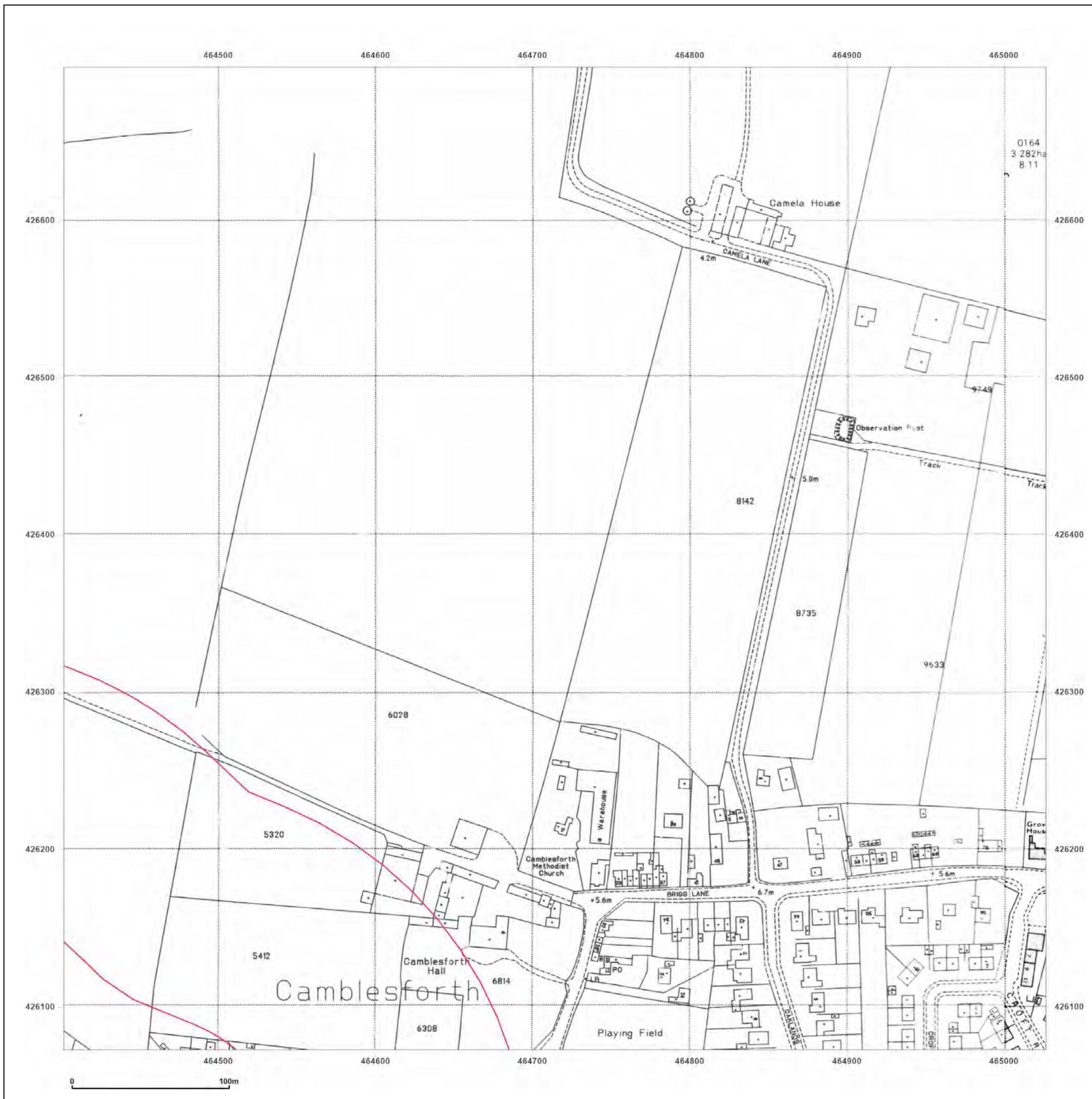


Produced by  
 Groundsure Insights  
 T: 08444 159000  
 E: [info@groundsure.com](mailto:info@groundsure.com)  
 W: [www.groundsure.com](http://www.groundsure.com)

© Crown copyright and database rights 2018 Ordnance Survey 100035207

Production date: 03 May 2023

Map legend available at:  
[www.groundsure.com/sites/default/files/groundsure\\_legend.pdf](http://www.groundsure.com/sites/default/files/groundsure_legend.pdf)



**Site Details:**

SHELTER 22M FROM COMUS  
INN, SELBY ROAD 6M FROM  
A1041, SELBY ROAD,  
CAMBLESFORTH, YO8 8HR

**Client Ref:** Camblesforth  
**Report Ref:** GSIP-2023-13637-13820\_LS\_8\_3  
**Grid Ref:** 465339, 425760

**Map Name:** County Series


**Map date:** 1890

**Scale:** 1:2,500

**Printed at:** 1:2,500



Surveyed 1890  
Revised 1890  
Edition N/A  
Copyright N/A  
Levelled N/A



Surveyed 1890  
Revised 1890  
Edition N/A  
Copyright N/A  
Levelled N/A

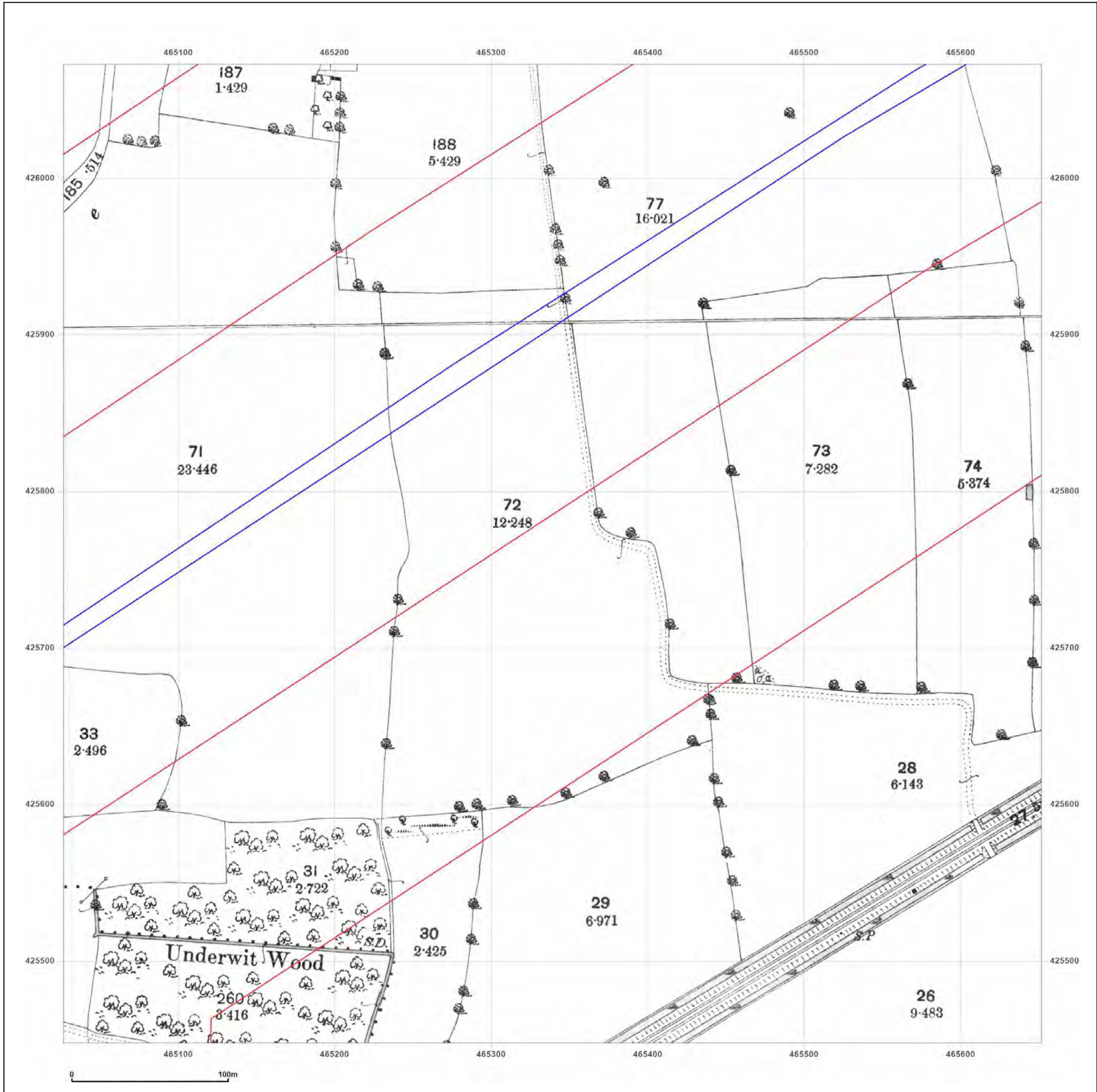


Produced by  
Groundsure Insights  
T: 08444 159000  
E: [info@groundsure.com](mailto:info@groundsure.com)  
W: [www.groundsure.com](http://www.groundsure.com)

© Crown copyright and database rights 2018 Ordnance Survey 100035207

Production date: 03 May 2023

Map legend available at:  
[www.groundsure.com/sites/default/files/groundsure\\_legend.pdf](http://www.groundsure.com/sites/default/files/groundsure_legend.pdf)





**Site Details:**

SHELTER 22M FROM COMUS  
INN, SELBY ROAD 6M FROM  
A1041, SELBY ROAD,  
CAMBLESFORTH, YO8 8HR

**Client Ref:** Camblesforth  
**Report Ref:** GSIP-2023-13637-13820\_LS\_8\_3  
**Grid Ref:** 465339, 425760

**Map Name:** County Series


**Map date:** 1907

**Scale:** 1:2,500

**Printed at:** 1:2,500



Surveyed 1907  
Revised 1907  
Edition N/A  
Copyright N/A  
Levelled N/A



Surveyed 1907  
Revised 1907  
Edition N/A  
Copyright N/A  
Levelled N/A

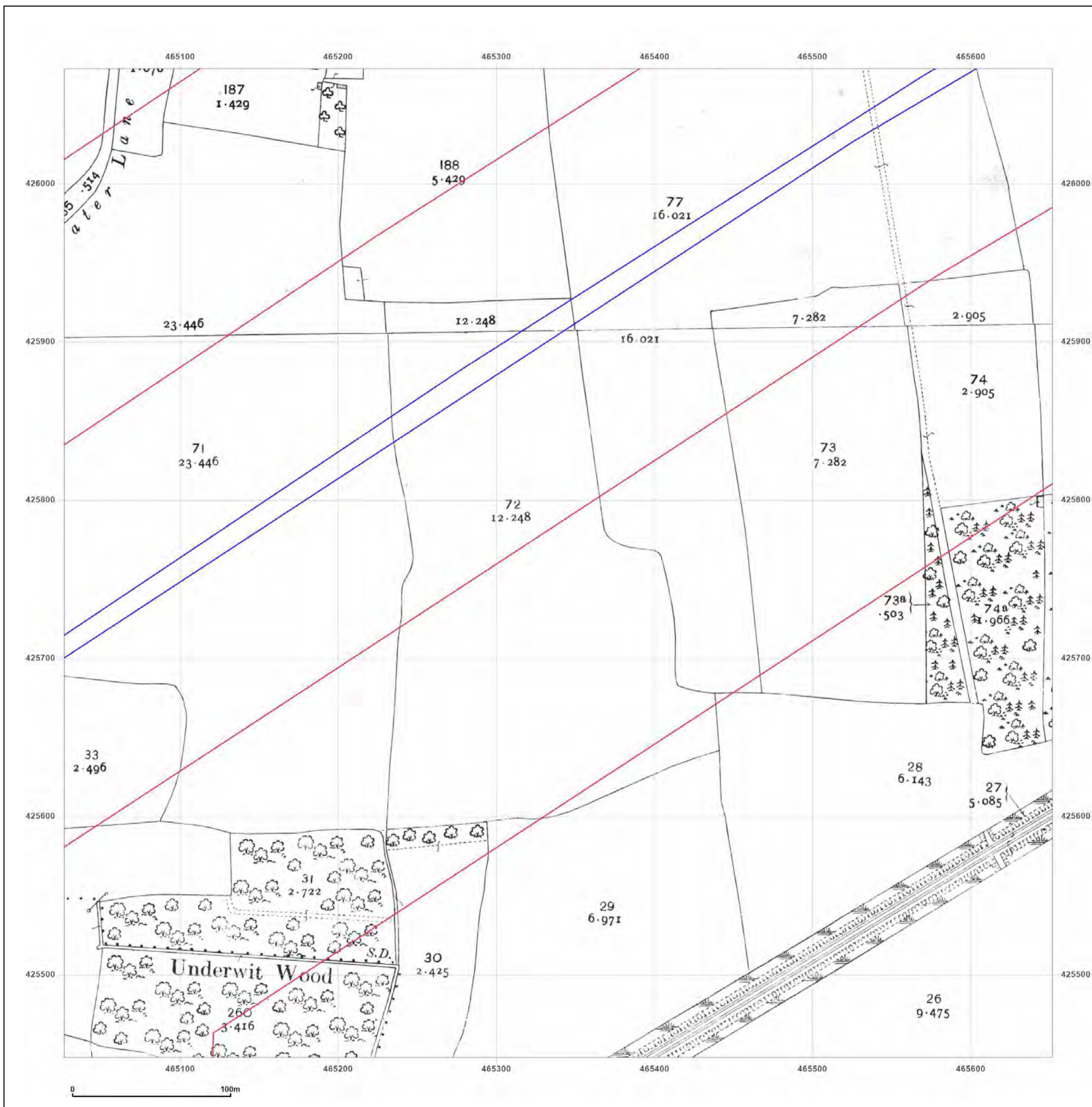


Produced by  
Groundsure Insights  
T: 08444 159000  
E: [info@groundsure.com](mailto:info@groundsure.com)  
W: [www.groundsure.com](http://www.groundsure.com)

© Crown copyright and database rights 2018 Ordnance Survey 100035207

Production date: 03 May 2023

Map legend available at:  
[www.groundsure.com/sites/default/files/groundsure\\_legend.pdf](http://www.groundsure.com/sites/default/files/groundsure_legend.pdf)



**Site Details:**

SHELTER 22M FROM COMUS INN, SELBY ROAD 6M FROM A1041, SELBY ROAD, CAMBLESFORTH, YO8 8HR

**Client Ref:** Camblesforth  
**Report Ref:** GSIP-2023-13637-13820\_LS\_8\_3  
**Grid Ref:** 465339, 425760

**Map Name:** National Grid

**Map date:** 1972

**Scale:** 1:2,500

**Printed at:** 1:2,500



Surveyed N/A  
 Revised N/A  
 Edition N/A  
 Copyright N/A  
 Levelled N/A

Surveyed 1971  
 Revised 1971  
 Edition N/A  
 Copyright 1972  
 Levelled 1957

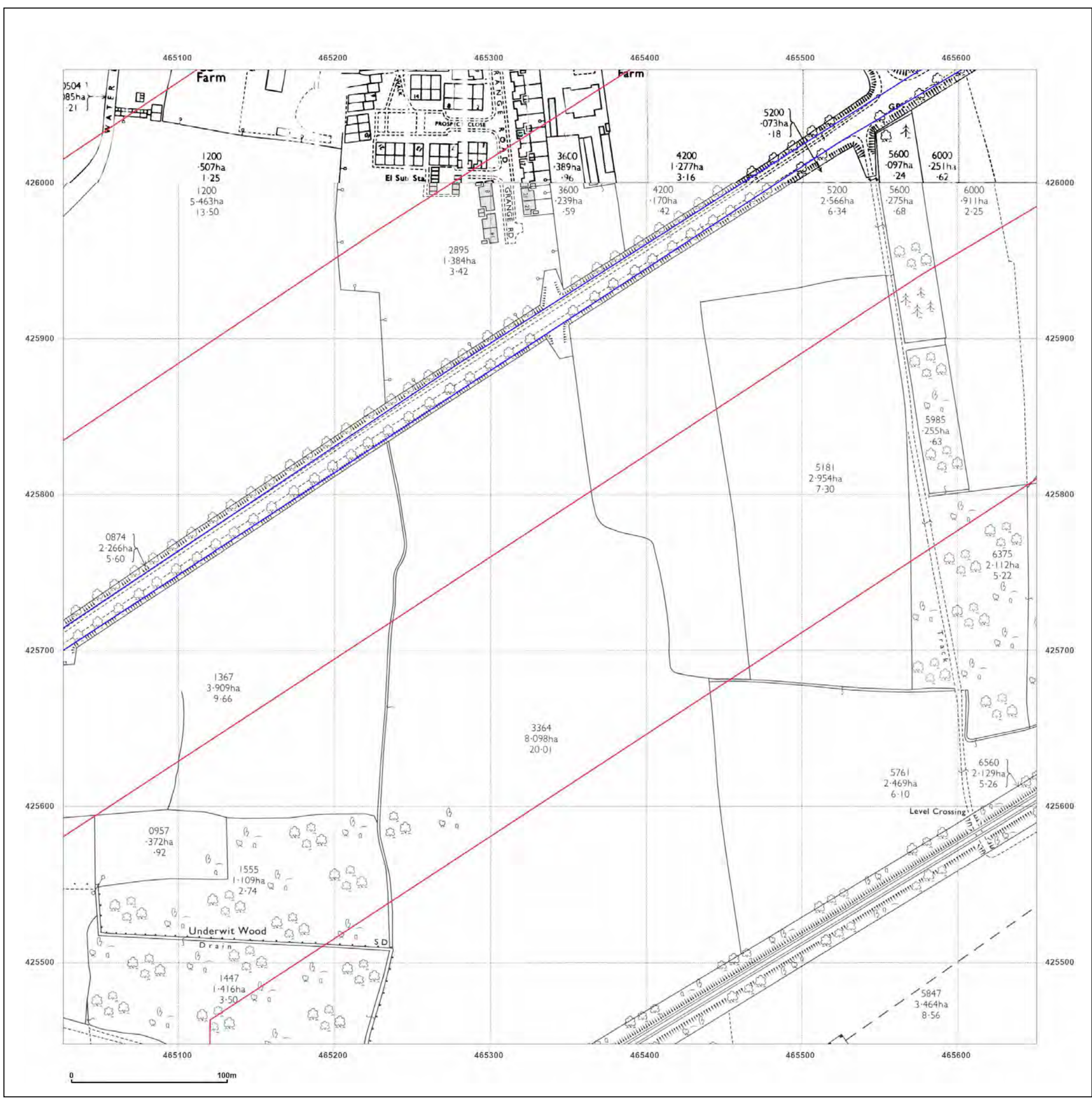


Produced by  
 Groundsure Insights  
 T: 08444 159000  
 E: [info@groundsure.com](mailto:info@groundsure.com)  
 W: [www.groundsure.com](http://www.groundsure.com)

© Crown copyright and database rights 2018 Ordnance Survey 100035207

Production date: 03 May 2023

Map legend available at:  
[www.groundsure.com/sites/default/files/groundsure\\_legend.pdf](http://www.groundsure.com/sites/default/files/groundsure_legend.pdf)



**Site Details:**

SHELTER 22M FROM COMUS INN, SELBY ROAD 6M FROM A1041, SELBY ROAD, CAMBLESFORTH, YO8 8HR


**Client Ref:** Camblesforth  
**Report Ref:** GSIP-2023-13637-13820\_LS\_8\_3  
**Grid Ref:** 465339, 425760

**Map Name:** National Grid

**Map date:** 1972

**Scale:** 1:2,500

**Printed at:** 1:2,500



Surveyed N/A  
 Revised N/A  
 Edition N/A  
 Copyright N/A  
 Levelled N/A

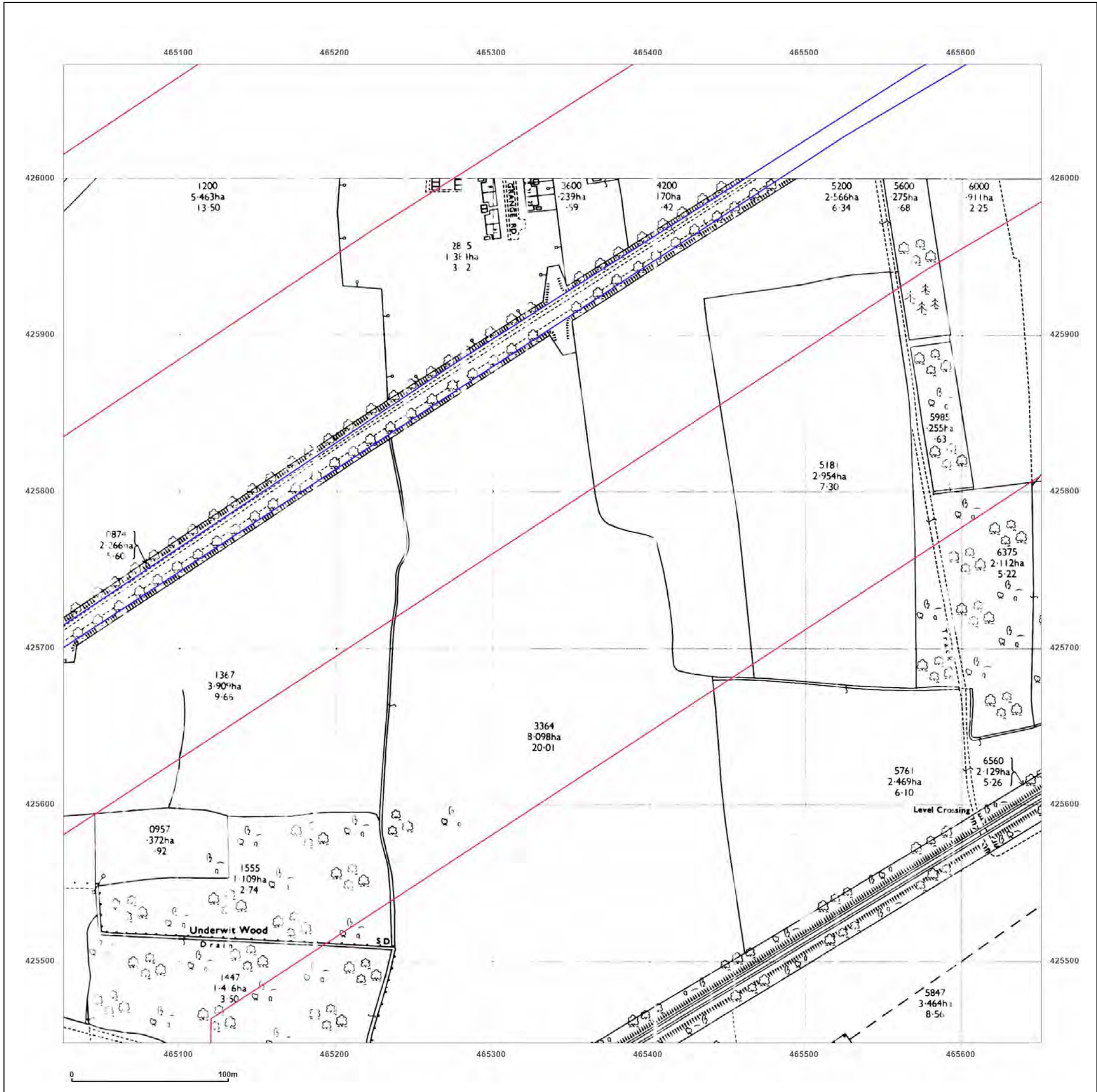


Produced by  
 Groundsure Insights  
 T: 08444 159000  
 E: [info@groundsure.com](mailto:info@groundsure.com)  
 W: [www.groundsure.com](http://www.groundsure.com)

© Crown copyright and database rights 2018 Ordnance Survey 100035207

Production date: 03 May 2023

Map legend available at:  
[www.groundsure.com/sites/default/files/groundsure\\_legend.pdf](http://www.groundsure.com/sites/default/files/groundsure_legend.pdf)



**Site Details:**

SHELTER 22M FROM COMUS  
INN, SELBY ROAD 6M FROM  
A1041, SELBY ROAD,  
CAMBLESFORTH, YO8 8HR

**Client Ref:** Camblesforth  
**Report Ref:** GSIP-2023-13637-13820\_LS\_8\_3  
**Grid Ref:** 465339, 425760

**Map Name:** National Grid

**Map date:** 1982-1984

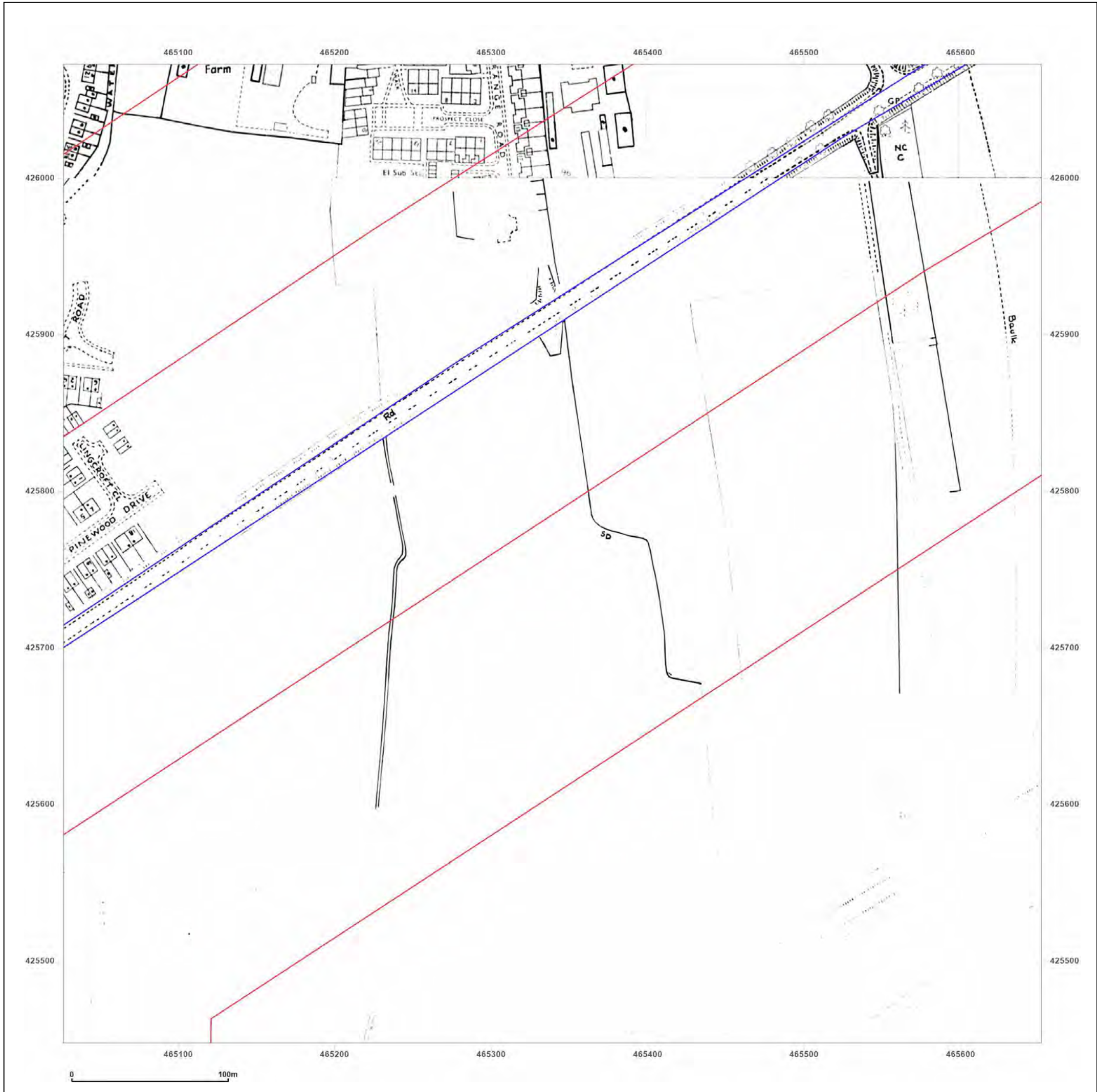
**Scale:** 1:2,500

**Printed at:** 1:2,500



Surveyed N/A  
Revised N/A  
Edition N/A  
Copyright 1982  
Levelled 1967

Surveyed N/A  
Revised N/A  
Edition N/A  
Copyright 1984  
Levelled 1967



Produced by  
Groundsure Insights  
T: 08444 159000  
E: [info@groundsure.com](mailto:info@groundsure.com)  
W: [www.groundsure.com](http://www.groundsure.com)

© Crown copyright and database rights 2018 Ordnance Survey 100035207

Production date: 03 May 2023

Map legend available at:  
[www.groundsure.com/sites/default/files/groundsure\\_legend.pdf](http://www.groundsure.com/sites/default/files/groundsure_legend.pdf)

**Site Details:**

SHELTER 22M FROM COMUS  
INN, SELBY ROAD 6M FROM  
A1041, SELBY ROAD,  
CAMBLESFORTH, YO8 8HR

**Client Ref:** Camblesforth  
**Report Ref:** GSIP-2023-13637-13820\_LS\_8\_3  
**Grid Ref:** 465339, 425760

**Map Name:** National Grid


**Map date:** 1985-1989

**Scale:** 1:2,500

**Printed at:** 1:2,500



Surveyed 1984  
Revised 1984  
Edition N/A  
Copyright 1985  
Levelled 1987



Surveyed 1967  
Revised 1989  
Edition N/A  
Copyright 1989  
Levelled 1967

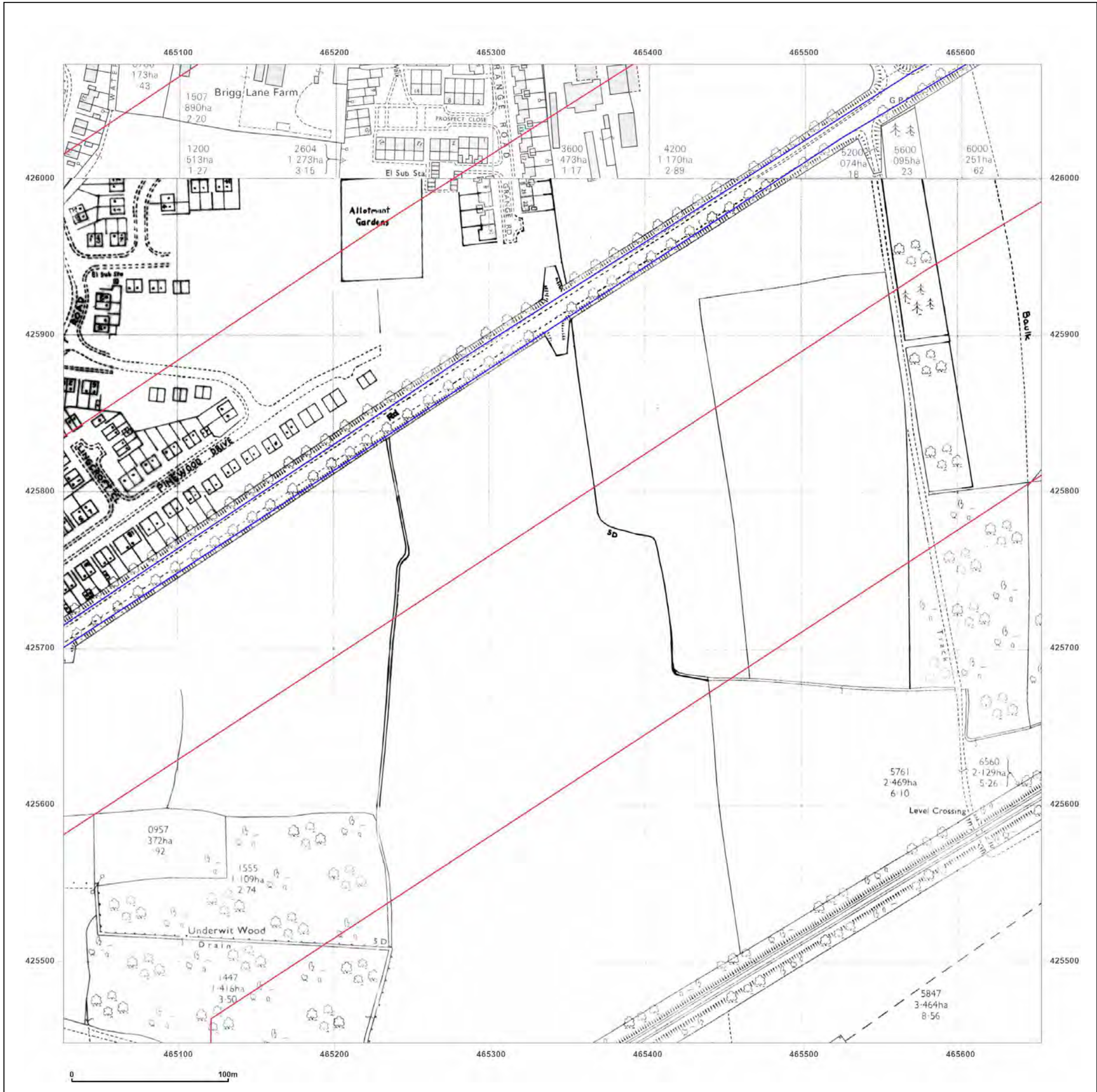


Produced by  
Groundsure Insights  
T: 08444 159000  
E: [info@groundsure.com](mailto:info@groundsure.com)  
W: [www.groundsure.com](http://www.groundsure.com)

© Crown copyright and database rights 2018 Ordnance Survey 100035207

Production date: 03 May 2023

Map legend available at:  
[www.groundsure.com/sites/default/files/groundsure\\_legend.pdf](http://www.groundsure.com/sites/default/files/groundsure_legend.pdf)



**Site Details:**

SHELTER 22M FROM COMUS INN, SELBY ROAD 6M FROM A1041, SELBY ROAD, CAMBLESFORTH, YO8 8HR

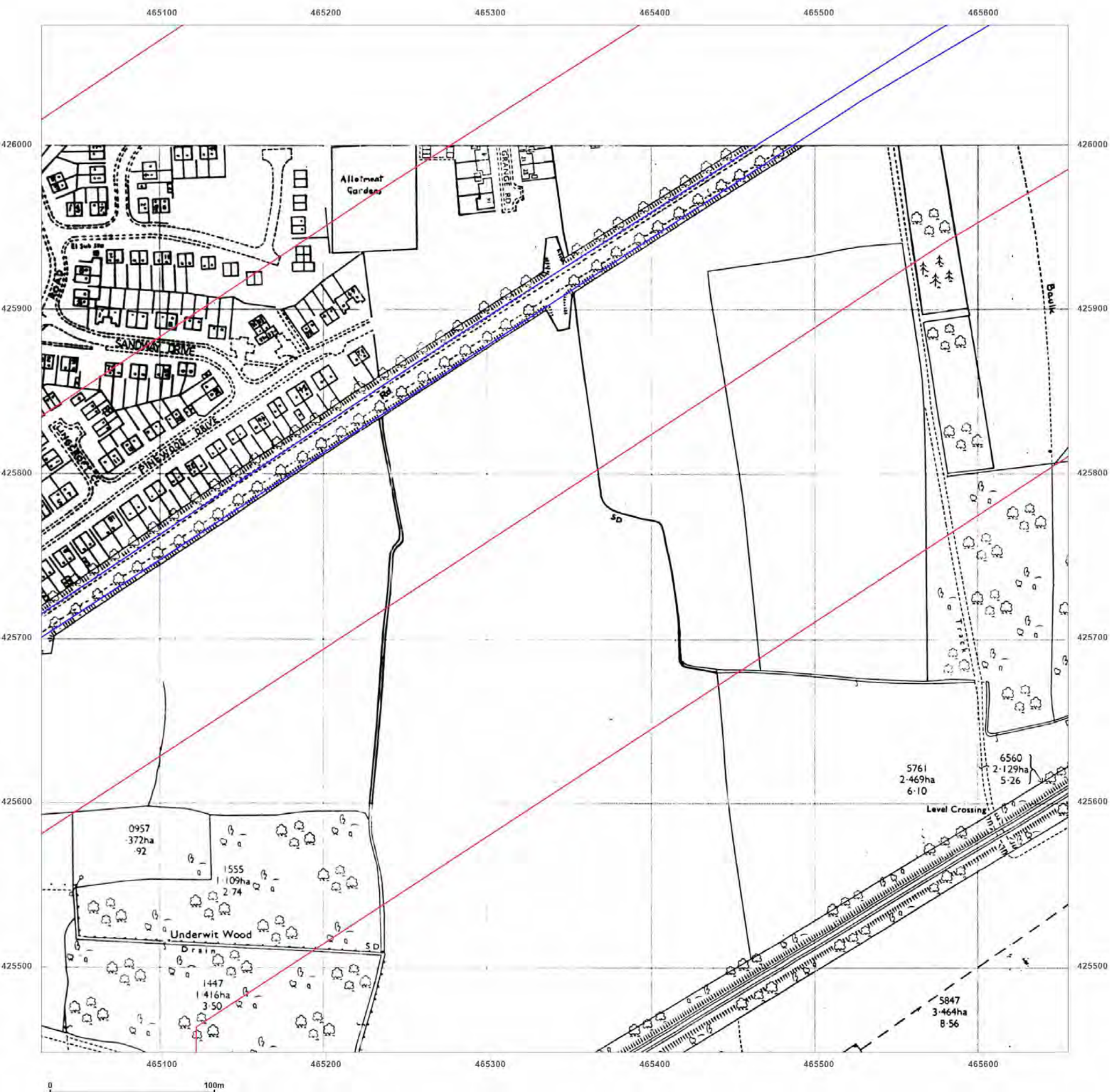
**Client Ref:** Camblesforth  
**Report Ref:** GSIP-2023-13637-13820\_LS\_8\_3  
**Grid Ref:** 465339, 425760

**Map Name:** National Grid

**Map date:** 1990

**Scale:** 1:2,500

**Printed at:** 1:2,500



Surveyed 1967  
 Revised 1990  
 Edition N/A  
 Copyright 1990  
 Levelled 1967



Produced by  
 Groundsure Insights  
 T: 08444 159000  
 E: [info@groundsure.com](mailto:info@groundsure.com)  
 W: [www.groundsure.com](http://www.groundsure.com)

© Crown copyright and database rights 2018 Ordnance Survey 100035207

Production date: 03 May 2023

Map legend available at:  
[www.groundsure.com/sites/default/files/groundsure\\_legend.pdf](http://www.groundsure.com/sites/default/files/groundsure_legend.pdf)

**Site Details:**

SHELTER 22M FROM COMUS INN, SELBY ROAD 6M FROM A1041, SELBY ROAD, CAMBLESFORTH, YO8 8HR

**Client Ref:** Camblesforth  
**Report Ref:** GSIP-2023-13637-13820\_LS\_8\_3  
**Grid Ref:** 465339, 425760

**Map Name:** National Grid

**Map date:** 1994

**Scale:** 1:2,500

**Printed at:** 1:2,500



Surveyed N/A  
 Revised N/A  
 Edition N/A  
 Copyright 1994  
 Levelled N/A



Produced by  
 Groundsure Insights  
 T: 08444 159000  
 E: [info@groundsure.com](mailto:info@groundsure.com)  
 W: [www.groundsure.com](http://www.groundsure.com)

© Crown copyright and database rights 2018 Ordnance Survey 100035207

Production date: 03 May 2023

Map legend available at:  
[www.groundsure.com/sites/default/files/groundsure\\_legend.pdf](http://www.groundsure.com/sites/default/files/groundsure_legend.pdf)

**Site Details:**

SHELTER 22M FROM COMUS INN, SELBY ROAD 6M FROM A1041, SELBY ROAD, CAMBLESFORTH, YO8 8HR

**Client Ref:** Camblesforth  
**Report Ref:** GSIP-2023-13637-13820\_LS\_8\_3  
**Grid Ref:** 465339, 425760

**Map Name:** National Grid

**Map date:** 1990-1994

**Scale:** 1:2,500

**Printed at:** 1:2,500



Surveyed N/A  
 Revised 1984  
 Edition N/A  
 Copyright 1994  
 Levelled 1967

Surveyed 1967  
 Revised 1990  
 Edition N/A  
 Copyright 1990  
 Levelled 1967



Produced by  
 Groundsure Insights  
 T: 08444 159000  
 E: [info@groundsure.com](mailto:info@groundsure.com)  
 W: [www.groundsure.com](http://www.groundsure.com)

© Crown copyright and database rights 2018 Ordnance Survey 100035207

Production date: 03 May 2023

Map legend available at:  
[www.groundsure.com/sites/default/files/groundsure\\_legend.pdf](http://www.groundsure.com/sites/default/files/groundsure_legend.pdf)

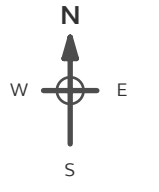


**Site Details:**

SHELTER 22M FROM COMUS INN, SELBY ROAD 6M FROM A1041, SELBY ROAD, CAMBLESFORTH, YO8 8HR

**Client Ref:** Camblesforth  
**Report Ref:** GSIP-2023-13637-13820\_LS\_8\_3  
**Grid Ref:** 465339, 425760

**Map Name:** National Grid  
**Map date:** 1990-1994  
**Scale:** 1:2,500  
**Printed at:** 1:2,500



Surveyed N/A  
 Revised N/A  
 Edition N/A  
 Copyright 1994  
 Levelled N/A

Surveyed 1967  
 Revised 1990  
 Edition N/A  
 Copyright 1990  
 Levelled 1967

**Powered by**

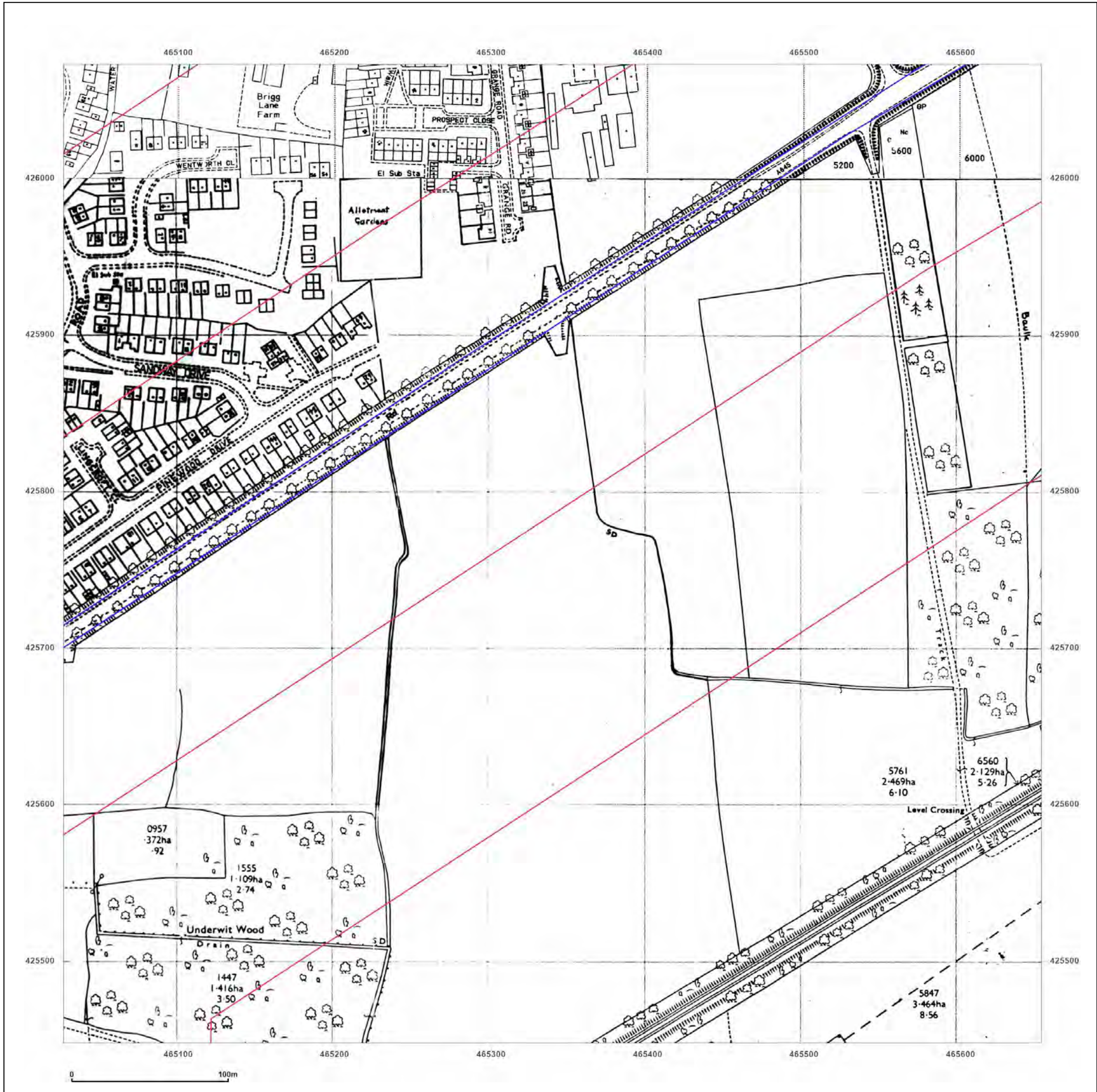


Produced by  
 Groundsure Insights  
 T: 08444 159000  
 E: [info@groundsure.com](mailto:info@groundsure.com)  
 W: [www.groundsure.com](http://www.groundsure.com)

© Crown copyright and database rights 2018 Ordnance Survey 100035207

Production date: 03 May 2023

Map legend available at:  
[www.groundsure.com/sites/default/files/groundsure\\_legend.pdf](http://www.groundsure.com/sites/default/files/groundsure_legend.pdf)



**Site Details:**

SHELTER 22M FROM COMUS  
INN, SELBY ROAD 6M FROM  
A1041, SELBY ROAD,  
CAMBLESFORTH, YO8 8HR

**Client Ref:** Camblesforth  
**Report Ref:** GSIP-2023-13637-13820\_LS\_8\_4  
**Grid Ref:** 465339, 426385

**Map Name:** County Series

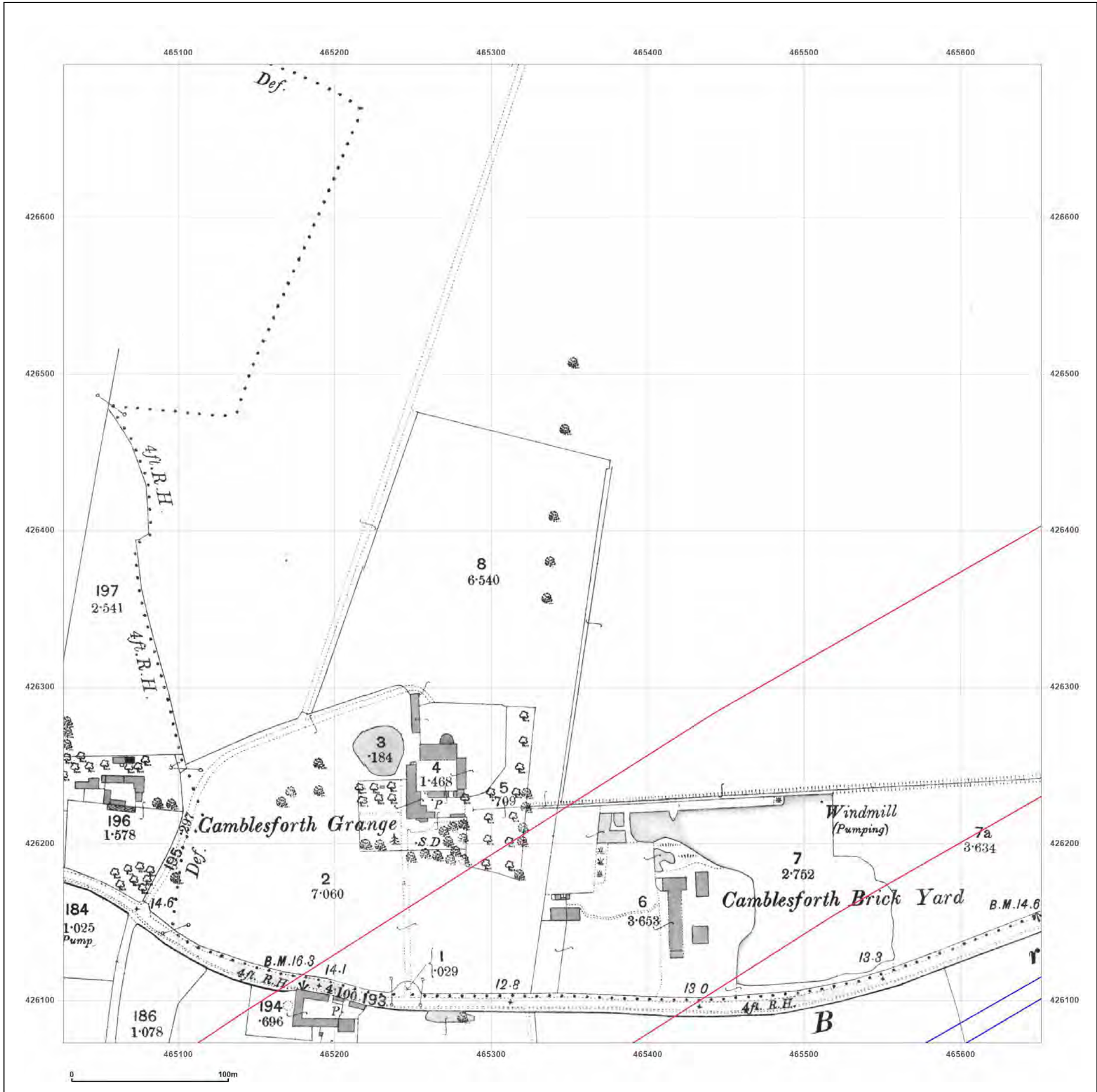

**Map date:** 1890

**Scale:** 1:2,500

**Printed at:** 1:2,500



Surveyed 1890  
Revised 1890  
Edition N/A  
Copyright N/A  
Levelled N/A



Produced by  
Groundsure Insights  
T: 08444 159000  
E: [info@groundsure.com](mailto:info@groundsure.com)  
W: [www.groundsure.com](http://www.groundsure.com)

© Crown copyright and database rights 2018 Ordnance Survey 100035207

Production date: 03 May 2023

Map legend available at:  
[www.groundsure.com/sites/default/files/groundsure\\_legend.pdf](http://www.groundsure.com/sites/default/files/groundsure_legend.pdf)

**Site Details:**

SHELTER 22M FROM COMUS  
INN, SELBY ROAD 6M FROM  
A1041, SELBY ROAD,  
CAMBLESFORTH, YO8 8HR

**Client Ref:** Camblesforth  
**Report Ref:** GSIP-2023-13637-13820\_LS\_8\_4  
**Grid Ref:** 465339, 426385

**Map Name:** County Series


**Map date:** 1907

**Scale:** 1:2,500

**Printed at:** 1:2,500



Surveyed 1907  
Revised 1907  
Edition N/A  
Copyright N/A  
Levelled N/A

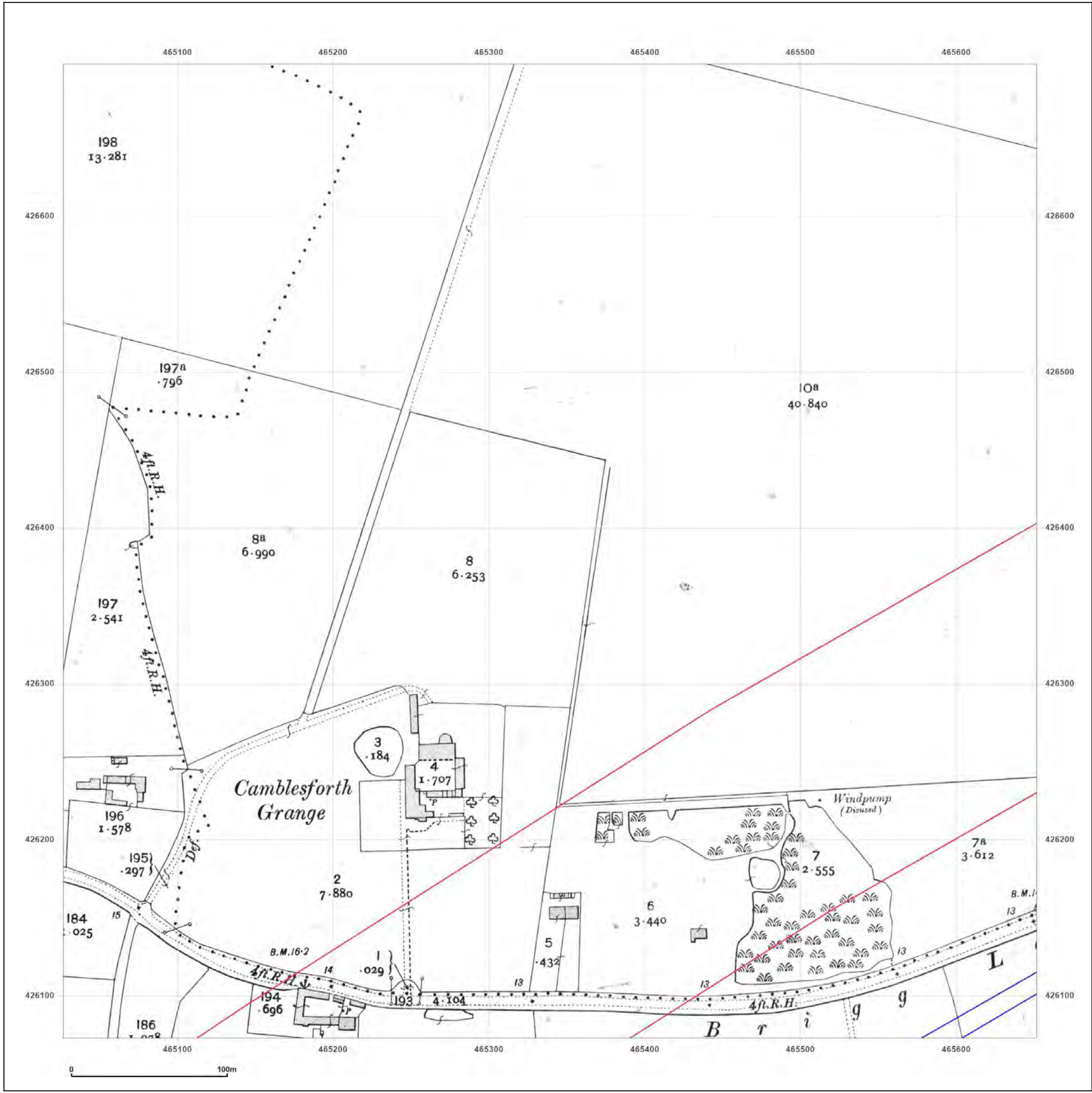


Produced by  
Groundsure Insights  
T: 08444 159000  
E: [info@groundsure.com](mailto:info@groundsure.com)  
W: [www.groundsure.com](http://www.groundsure.com)

© Crown copyright and database rights 2018 Ordnance Survey 100035207

Production date: 03 May 2023

Map legend available at:  
[www.groundsure.com/sites/default/files/groundsure\\_legend.pdf](http://www.groundsure.com/sites/default/files/groundsure_legend.pdf)



**Site Details:**

SHELTER 22M FROM COMUS INN, SELBY ROAD 6M FROM A1041, SELBY ROAD, CAMBLESFORTH, YO8 8HR

**Client Ref:** Camblesforth  
**Report Ref:** GSIP-2023-13637-13820\_LS\_8\_4  
**Grid Ref:** 465339, 426385

**Map Name:** National Grid

**Map date:** 1972

**Scale:** 1:2,500

**Printed at:** 1:2,500



Surveyed N/A  
 Revised N/A  
 Edition N/A  
 Copyright N/A  
 Levelled N/A

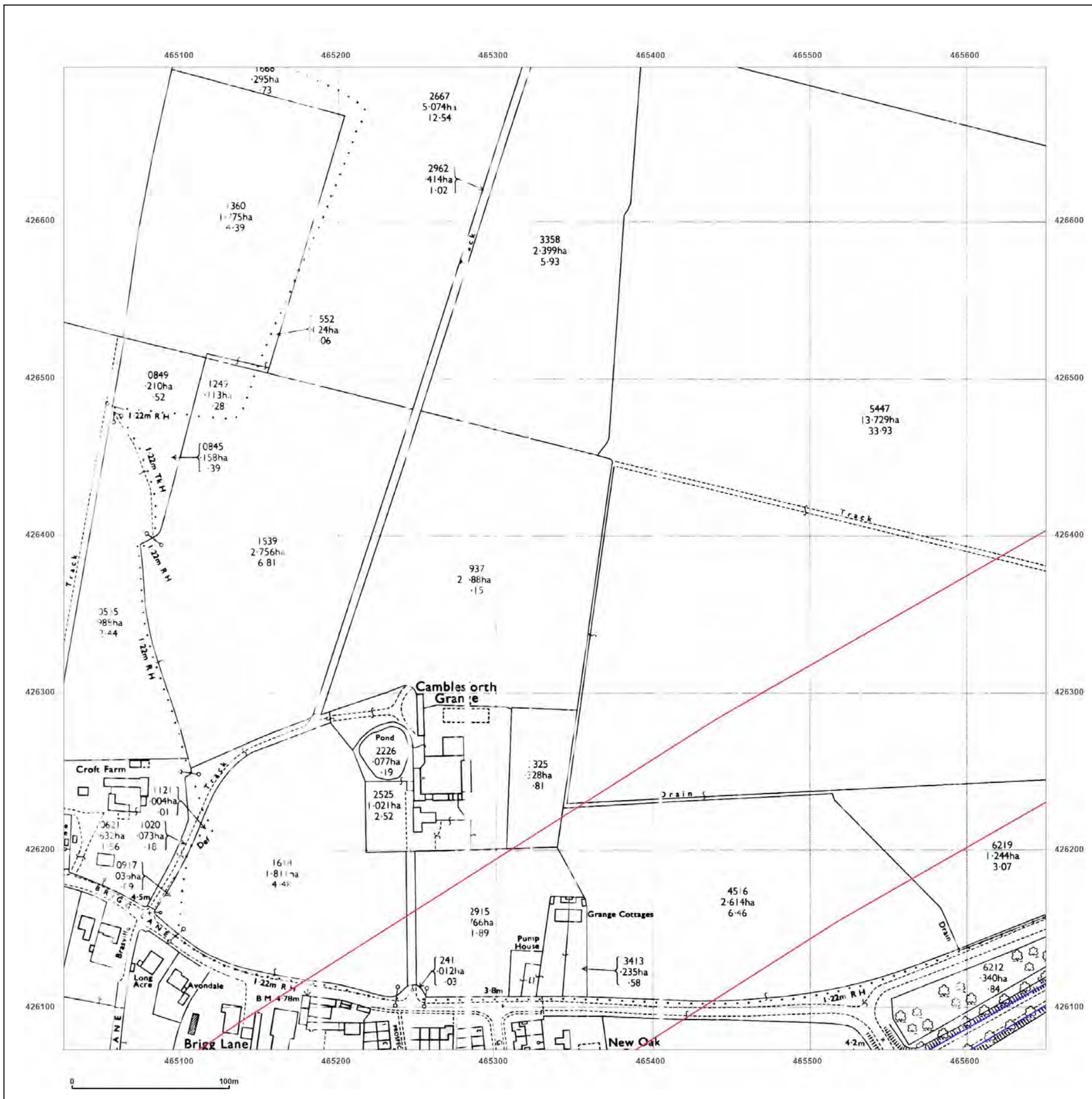


Produced by  
 Groundsure Insights  
 T: 08444 159000  
 E: [info@groundsure.com](mailto:info@groundsure.com)  
 W: [www.groundsure.com](http://www.groundsure.com)

© Crown copyright and database rights 2018 Ordnance Survey 100035207

Production date: 03 May 2023

Map legend available at:  
[www.groundsure.com/sites/default/files/groundsure\\_legend.pdf](http://www.groundsure.com/sites/default/files/groundsure_legend.pdf)



**Site Details:**

SHELTER 22M FROM COMUS  
INN, SELBY ROAD 6M FROM  
A1041, SELBY ROAD,  
CAMBLESFORTH, YO8 8HR

**Client Ref:** Camblesforth  
**Report Ref:** GSIP-2023-13637-13820\_LS\_8\_4  
**Grid Ref:** 465339, 426385

**Map Name:** National Grid

**Map date:** 1982

**Scale:** 1:2,500

**Printed at:** 1:2,500



Surveyed N/A  
Revised N/A  
Edition N/A  
Copyright 1982  
Levelled 1967

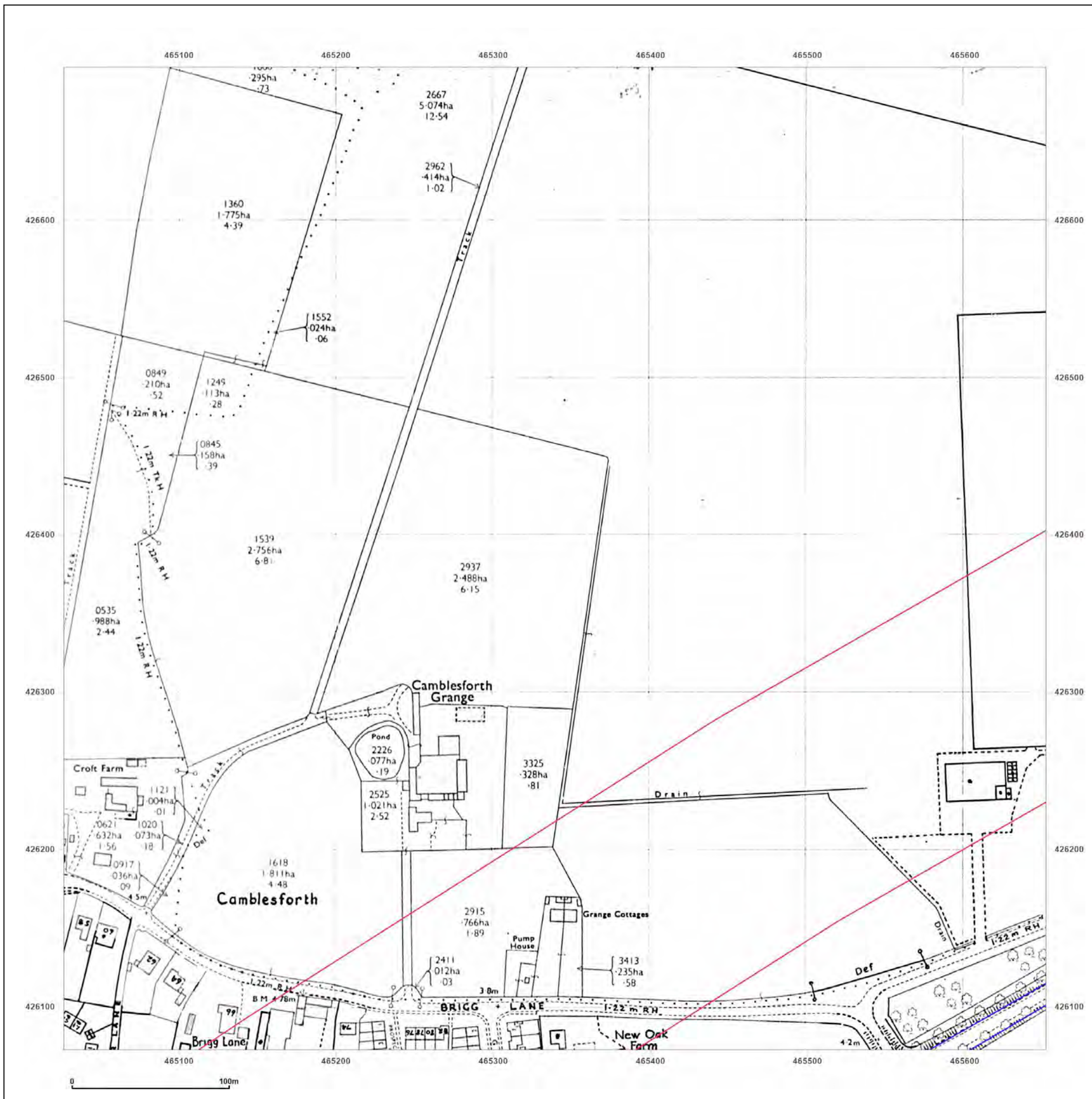


Produced by  
Groundsure Insights  
T: 08444 159000  
E: [info@groundsure.com](mailto:info@groundsure.com)  
W: [www.groundsure.com](http://www.groundsure.com)

© Crown copyright and database rights 2018 Ordnance Survey 100035207

Production date: 03 May 2023

Map legend available at:  
[www.groundsure.com/sites/default/files/groundsure\\_legend.pdf](http://www.groundsure.com/sites/default/files/groundsure_legend.pdf)



**Site Details:**

SHELTER 22M FROM COMUS  
INN, SELBY ROAD 6M FROM  
A1041, SELBY ROAD,  
CAMBLESFORTH, YO8 8HR

**Client Ref:** Camblesforth  
**Report Ref:** GSIP-2023-13637-13820\_LS\_8\_4  
**Grid Ref:** 465339, 426385

**Map Name:** National Grid

**Map date:** 1985

**Scale:** 1:2,500

**Printed at:** 1:2,500



Surveyed 1984  
Revised 1984  
Edition N/A  
Copyright 1985  
Levelled 1967



Produced by  
Groundsure Insights  
T: 08444 159000  
E: [info@groundsure.com](mailto:info@groundsure.com)  
W: [www.groundsure.com](http://www.groundsure.com)

© Crown copyright and database rights 2018 Ordnance Survey 100035207

Production date: 03 May 2023

Map legend available at:  
[www.groundsure.com/sites/default/files/groundsure\\_legend.pdf](http://www.groundsure.com/sites/default/files/groundsure_legend.pdf)



**Site Details:**

SHELTER 22M FROM COMUS  
INN, SELBY ROAD 6M FROM  
A1041, SELBY ROAD,  
CAMBLESFORTH, YO8 8HR

**Client Ref:** Camblesforth  
**Report Ref:** GSIP-2023-13637-13820\_LS\_8\_4  
**Grid Ref:** 465339, 426385

**Map Name:** National Grid

**Map date:** 1994

**Scale:** 1:2,500

**Printed at:** 1:2,500



Surveyed N/A  
Revised 1984  
Edition N/A  
Copyright 1994  
Levelled 1967

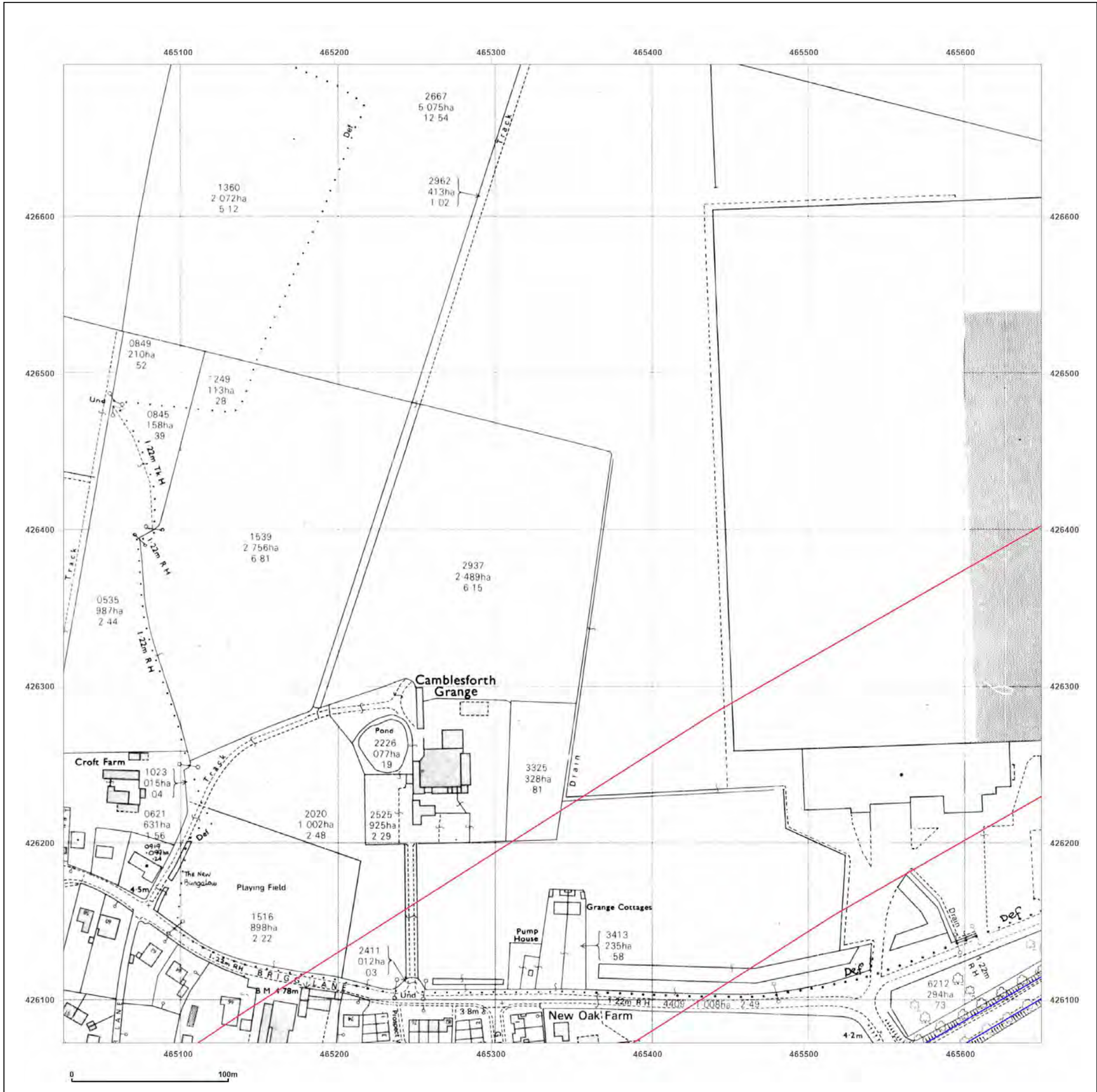


Produced by  
Groundsure Insights  
T: 08444 159000  
E: [info@groundsure.com](mailto:info@groundsure.com)  
W: [www.groundsure.com](http://www.groundsure.com)

© Crown copyright and database rights 2018 Ordnance Survey 100035207

Production date: 03 May 2023

Map legend available at:  
[www.groundsure.com/sites/default/files/groundsure\\_legend.pdf](http://www.groundsure.com/sites/default/files/groundsure_legend.pdf)



**Site Details:**

SHELTER 22M FROM COMUS  
INN, SELBY ROAD 6M FROM  
A1041, SELBY ROAD,  
CAMBLESFORTH, YO8 8HR

**Client Ref:** Camblesforth  
**Report Ref:** GSIP-2023-13637-13820\_LS\_8\_4  
**Grid Ref:** 465339, 426385

**Map Name:** National Grid

**Map date:** 1994

**Scale:** 1:2,500

**Printed at:** 1:2,500



Surveyed N/A  
Revised N/A  
Edition N/A  
Copyright 1994  
Levelled N/A

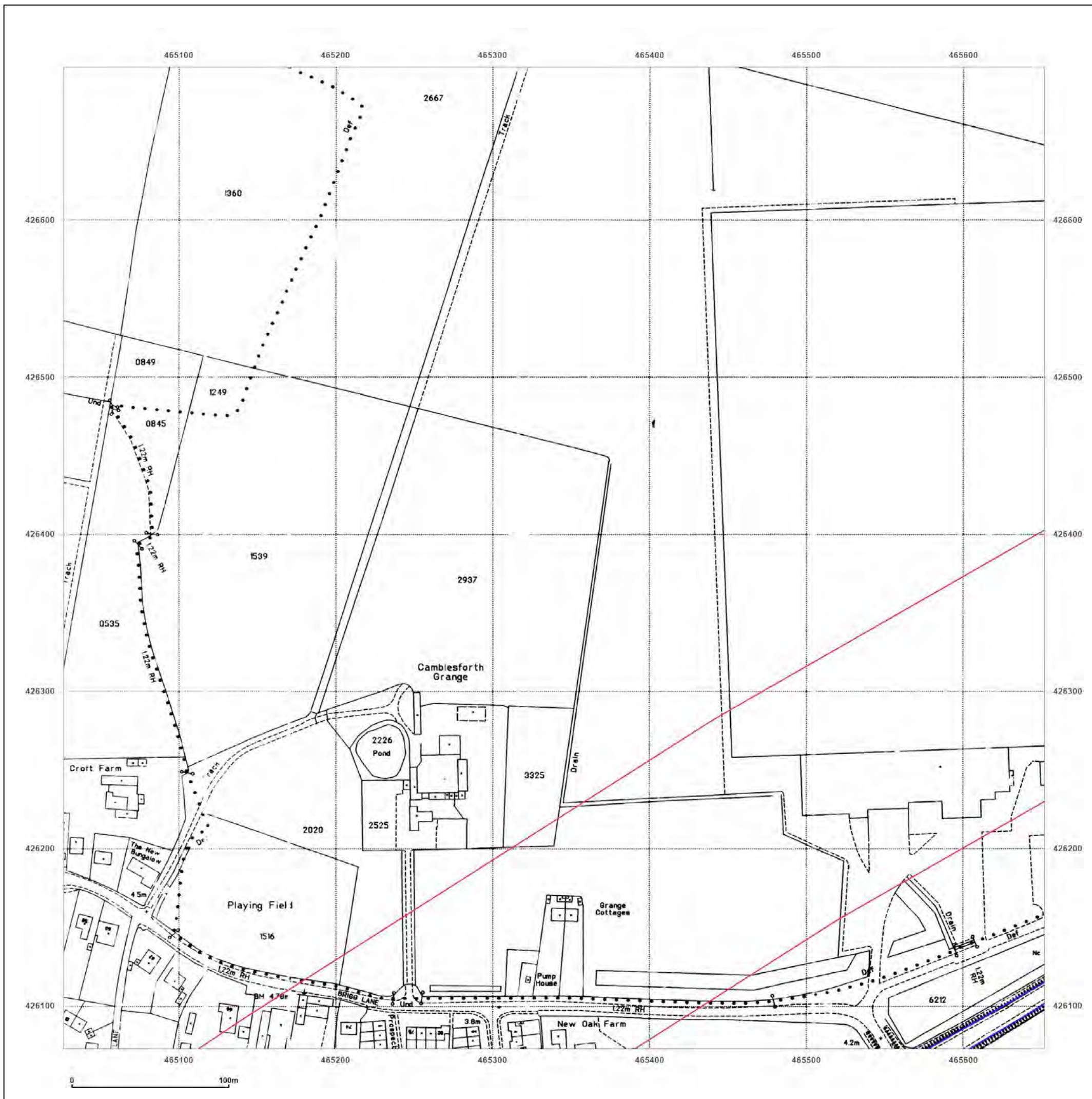


Produced by  
Groundsure Insights  
T: 08444 159000  
E: [info@groundsure.com](mailto:info@groundsure.com)  
W: [www.groundsure.com](http://www.groundsure.com)

© Crown copyright and database rights 2018 Ordnance Survey 100035207

Production date: 03 May 2023

Map legend available at:  
[www.groundsure.com/sites/default/files/groundsure\\_legend.pdf](http://www.groundsure.com/sites/default/files/groundsure_legend.pdf)





**Site Details:**

SHELTER 22M FROM COMUS INN, SELBY ROAD 6M FROM A1041, SELBY ROAD, CAMBLESFORTH, YO8 8HR

**Client Ref:** Camblesforth  
**Report Ref:** GSIP-2023-13637-13820\_LS\_9\_3  
**Grid Ref:** 465964, 425760

**Map Name:** County Series


**Map date:** 1890

**Scale:** 1:2,500

**Printed at:** 1:2,500



Surveyed 1890  
 Revised 1890  
 Edition N/A  
 Copyright N/A  
 Levelled N/A



Surveyed 1890  
 Revised 1890  
 Edition N/A  
 Copyright N/A  
 Levelled N/A

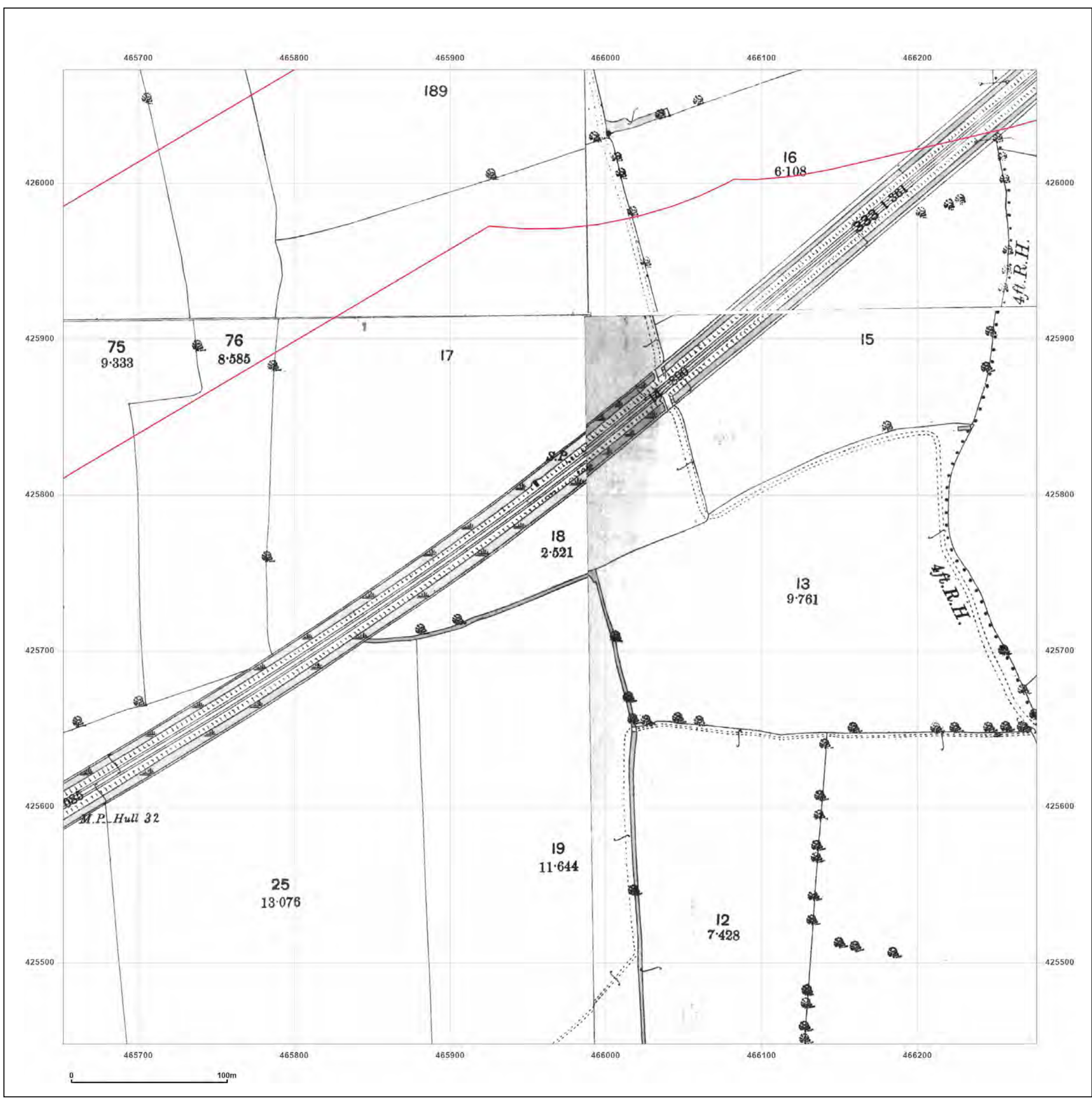


Produced by  
 Groundsure Insights  
 T: 08444 159000  
 E: [info@groundsure.com](mailto:info@groundsure.com)  
 W: [www.groundsure.com](http://www.groundsure.com)

© Crown copyright and database rights 2018 Ordnance Survey 100035207

Production date: 03 May 2023

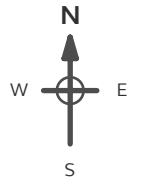
Map legend available at:  
[www.groundsure.com/sites/default/files/groundsure\\_legend.pdf](http://www.groundsure.com/sites/default/files/groundsure_legend.pdf)



**Site Details:**  
 SHELTER 22M FROM COMUS INN, SELBY ROAD 6M FROM A1041, SELBY ROAD, CAMBLESFORTH, YO8 8HR

**Client Ref:** Camblesforth  
**Report Ref:** GSIP-2023-13637-13820\_LS\_9\_3  
**Grid Ref:** 465964, 425760

**Map Name:** County Series  
**Map date:** 1907  
**Scale:** 1:2,500  
**Printed at:** 1:2,500



Surveyed 1907 Revised 1907 Edition N/A Copyright N/A Levelled N/A	Surveyed 1907 Revised 1907 Edition N/A Copyright N/A Levelled N/A
Surveyed 1907 Revised 1907 Edition N/A Copyright N/A Levelled N/A	Surveyed 1907 Revised 1907 Edition N/A Copyright N/A Levelled N/A

**Powered by**

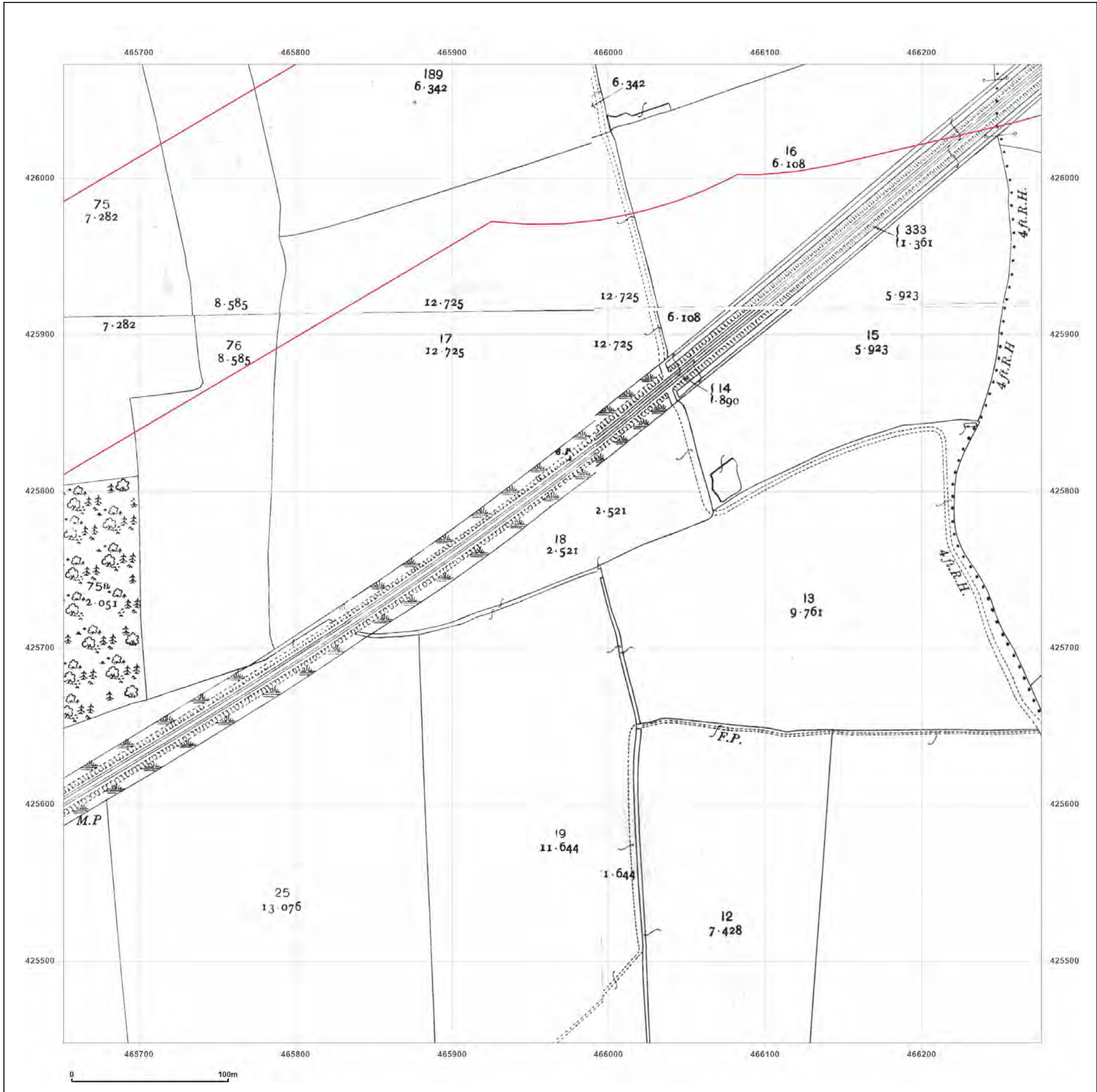


Produced by  
 Groundsure Insights  
 T: 08444 159000  
 E: [info@groundsure.com](mailto:info@groundsure.com)  
 W: [www.groundsure.com](http://www.groundsure.com)

© Crown copyright and database rights 2018 Ordnance Survey 100035207

Production date: 03 May 2023

Map legend available at:  
[www.groundsure.com/sites/default/files/groundsure\\_legend.pdf](http://www.groundsure.com/sites/default/files/groundsure_legend.pdf)



**Site Details:**

SHELTER 22M FROM COMUS  
INN, SELBY ROAD 6M FROM  
A1041, SELBY ROAD,  
CAMBLESFORTH, YO8 8HR

**Client Ref:** Camblesforth  
**Report Ref:** GSIP-2023-13637-13820\_LS\_9\_3  
**Grid Ref:** 465964, 425760

**Map Name:** National Grid

**Map date:** 1972

**Scale:** 1:2,500


**Printed at:** 1:2,500



Surveyed N/A  
Revised N/A  
Edition N/A  
Copyright N/A  
Levelled N/A

Surveyed 1971  
Revised 1971  
Edition N/A  
Copyright 1972  
Levelled 1967

Surveyed 1971  
Revised 1971  
Edition N/A  
Copyright 1972  
Levelled 1957

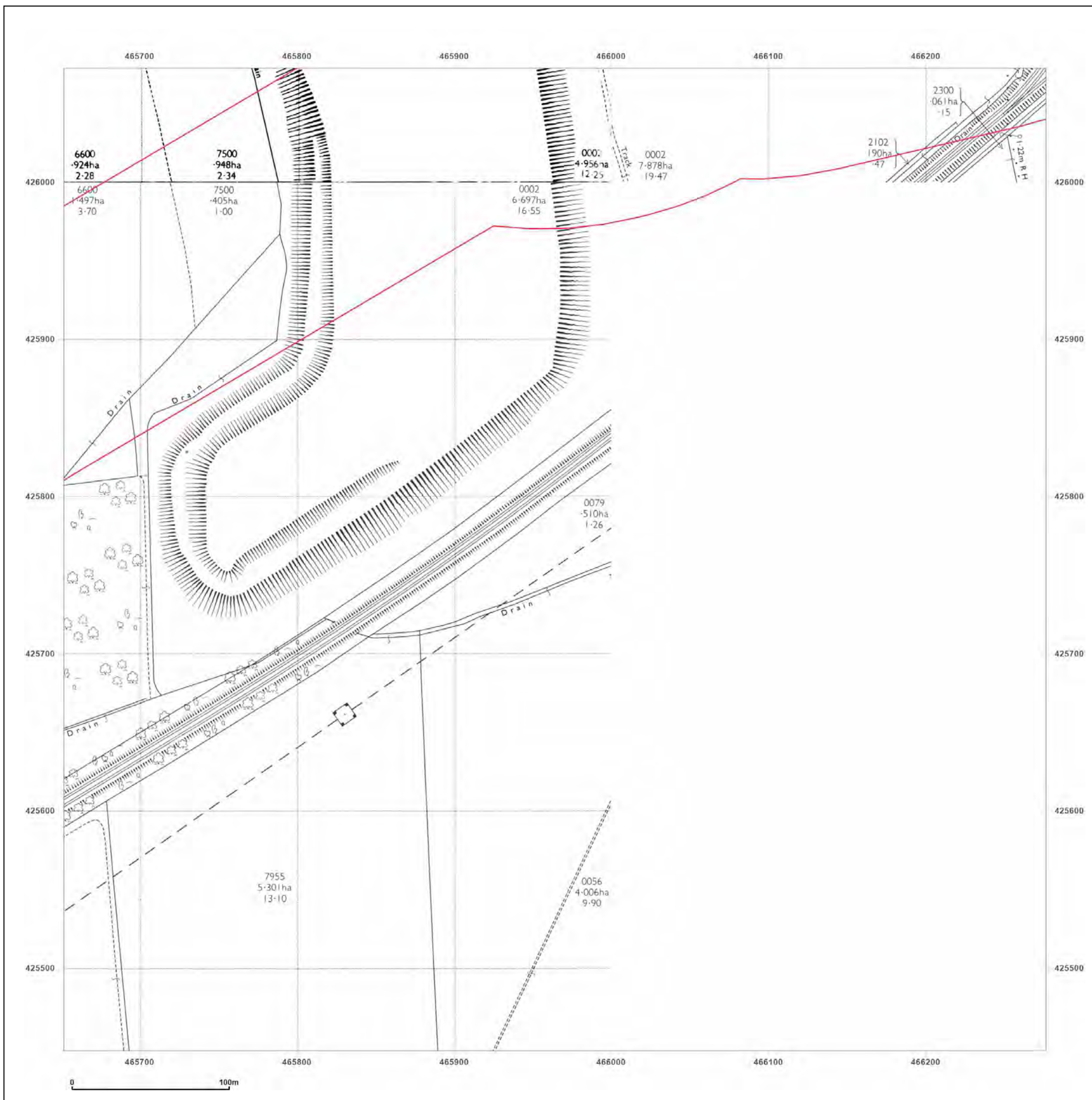


Produced by  
Groundsure Insights  
T: 08444 159000  
E: [info@groundsure.com](mailto:info@groundsure.com)  
W: [www.groundsure.com](http://www.groundsure.com)

© Crown copyright and database rights 2018 Ordnance Survey 100035207

Production date: 03 May 2023

Map legend available at:  
[www.groundsure.com/sites/default/files/groundsure\\_legend.pdf](http://www.groundsure.com/sites/default/files/groundsure_legend.pdf)



**Site Details:**

SHELTER 22M FROM COMUS  
INN, SELBY ROAD 6M FROM  
A1041, SELBY ROAD,  
CAMBLESFORTH, YO8 8HR

**Client Ref:** Camblesforth  
**Report Ref:** GSIP-2023-13637-13820\_LS\_9\_3  
**Grid Ref:** 465964, 425760


**Map Name:** National Grid

**Map date:** 1972

**Scale:** 1:2,500

**Printed at:** 1:2,500





Surveyed N/A  
Revised N/A  
Edition N/A  
Copyright N/A  
Levelled N/A

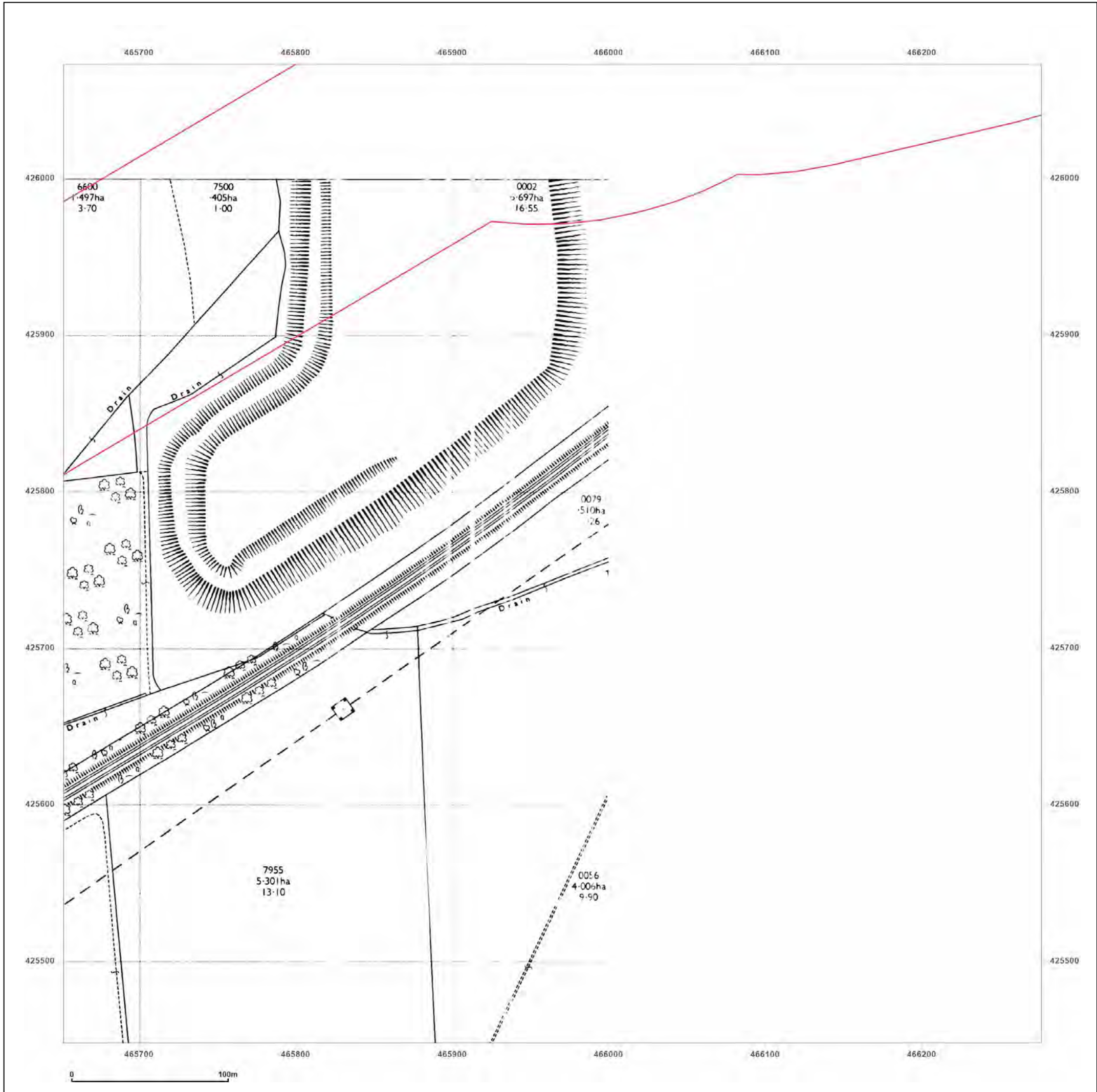


Produced by  
Groundsure Insights  
T: 08444 159000  
E: [info@groundsure.com](mailto:info@groundsure.com)  
W: [www.groundsure.com](http://www.groundsure.com)

© Crown copyright and database rights 2018 Ordnance Survey 100035207

Production date: 03 May 2023

Map legend available at:  
[www.groundsure.com/sites/default/files/groundsure\\_legend.pdf](http://www.groundsure.com/sites/default/files/groundsure_legend.pdf)



**Site Details:**

SHELTER 22M FROM COMUS  
INN, SELBY ROAD 6M FROM  
A1041, SELBY ROAD,  
CAMBLESFORTH, YO8 8HR

**Client Ref:** Camblesforth  
**Report Ref:** GSIP-2023-13637-13820\_LS\_9\_3  
**Grid Ref:** 465964, 425760

**Map Name:** National Grid

**Map date:** 1982-1984


**Scale:** 1:2,500

**Printed at:** 1:2,500



Surveyed N/A  
Revised N/A  
Edition N/A  
Copyright 1982  
Levelled 1967

Surveyed 1967  
Revised 1982  
Edition N/A  
Copyright 1982  
Levelled 1967



Surveyed N/A  
Revised N/A  
Edition N/A  
Copyright 1984  
Levelled 1967




Produced by  
Groundsure Insights  
T: 08444 159000  
E: [info@groundsure.com](mailto:info@groundsure.com)  
W: [www.groundsure.com](http://www.groundsure.com)

© Crown copyright and database rights 2018 Ordnance Survey 100035207

Production date: 03 May 2023

Map legend available at:  
[www.groundsure.com/sites/default/files/groundsure\\_legend.pdf](http://www.groundsure.com/sites/default/files/groundsure_legend.pdf)



**Site Details:**

SHELTER 22M FROM COMUS  
INN, SELBY ROAD 6M FROM  
A1041, SELBY ROAD,  
CAMBLESFORTH, YO8 8HR

**Client Ref:** Camblesforth  
**Report Ref:** GSIP-2023-13637-13820\_LS\_9\_3  
**Grid Ref:** 465964, 425760

**Map Name:** National Grid


**Map date:** 1985-1989

**Scale:** 1:2,500

**Printed at:** 1:2,500



Surveyed 1984  
Revised 1984  
Edition N/A  
Copyright 1985  
Levelled 1987



Surveyed 1967  
Revised 1989  
Edition N/A  
Copyright 1989  
Levelled 1987

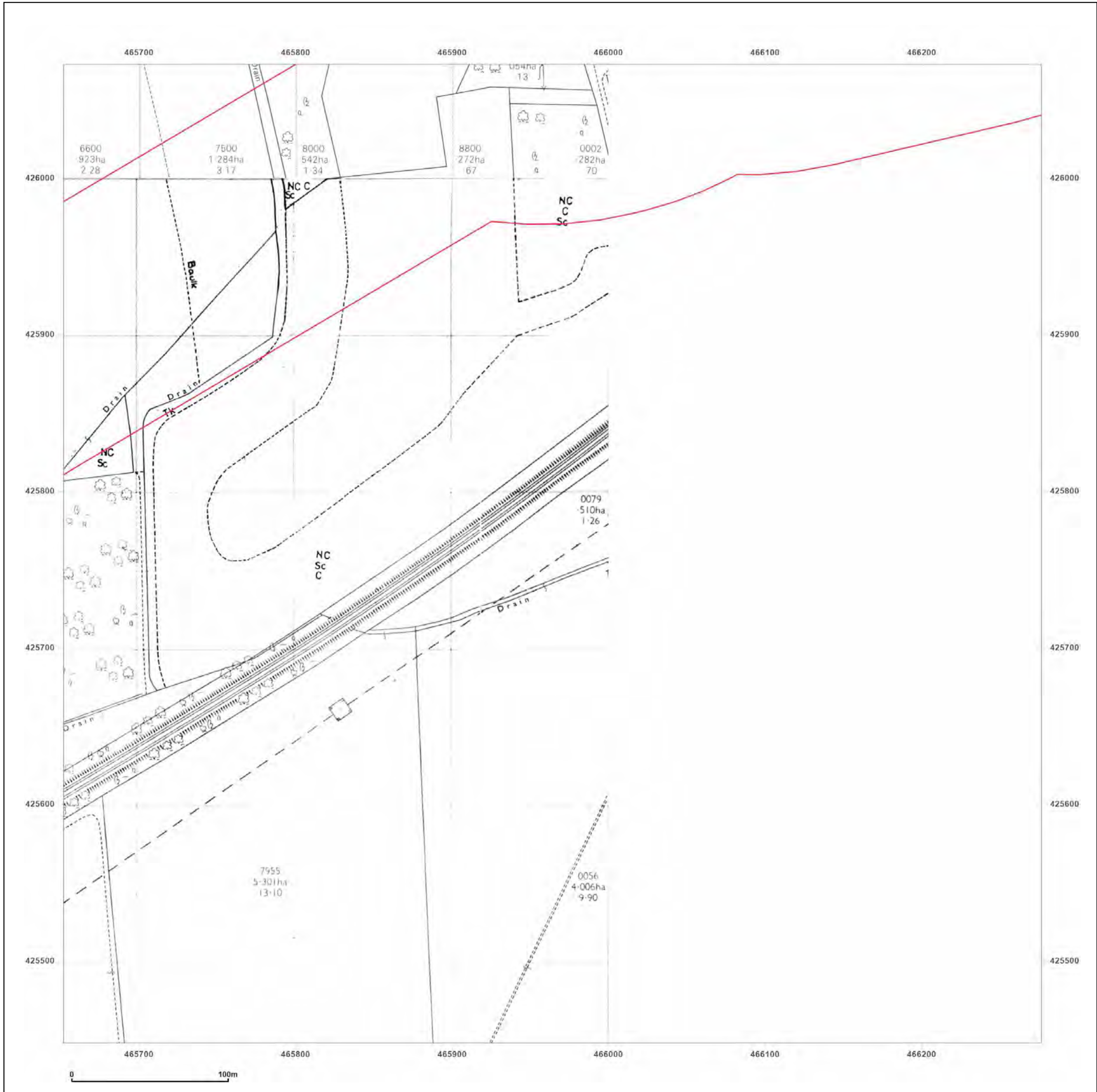


Produced by  
Groundsure Insights  
T: 08444 159000  
E: [info@groundsure.com](mailto:info@groundsure.com)  
W: [www.groundsure.com](http://www.groundsure.com)

© Crown copyright and database rights 2018 Ordnance Survey 100035207

Production date: 03 May 2023

Map legend available at:  
[www.groundsure.com/sites/default/files/groundsure\\_legend.pdf](http://www.groundsure.com/sites/default/files/groundsure_legend.pdf)



**Site Details:**

SHELTER 22M FROM COMUS INN, SELBY ROAD 6M FROM A1041, SELBY ROAD, CAMBLESFORTH, YO8 8HR

**Client Ref:** Camblesforth  
**Report Ref:** GSIP-2023-13637-13820\_LS\_9\_3  
**Grid Ref:** 465964, 425760

**Map Name:** National Grid


**Map date:** 1994

**Scale:** 1:2,500

**Printed at:** 1:2,500



Surveyed N/A  
 Revised N/A  
 Edition N/A  
 Copyright 1994  
 Levelled N/A




Produced by  
 Groundsure Insights  
 T: 08444 159000  
 E: [info@groundsure.com](mailto:info@groundsure.com)  
 W: [www.groundsure.com](http://www.groundsure.com)

© Crown copyright and database rights 2018 Ordnance Survey 100035207

Production date: 03 May 2023

Map legend available at:  
[www.groundsure.com/sites/default/files/groundsure\\_legend.pdf](http://www.groundsure.com/sites/default/files/groundsure_legend.pdf)



**Site Details:**

SHELTER 22M FROM COMUS INN, SELBY ROAD 6M FROM A1041, SELBY ROAD, CAMBLESFORTH, YO8 8HR

**Client Ref:** Camblesforth  
**Report Ref:** GSIP-2023-13637-13820\_LS\_9\_3  
**Grid Ref:** 465964, 425760

**Map Name:** National Grid

**Map date:** 1990-1994


**Scale:** 1:2,500

**Printed at:** 1:2,500



Surveyed N/A  
 Revised 1984  
 Edition N/A  
 Copyright 1994  
 Levelled 1967

Surveyed N/A  
 Revised N/A  
 Edition N/A  
 Copyright 1994  
 Levelled 1967



Surveyed 1967  
 Revised 1990  
 Edition N/A  
 Copyright 1990  
 Levelled 1967

Surveyed N/A  
 Revised N/A  
 Edition N/A  
 Copyright 1994  
 Levelled N/A

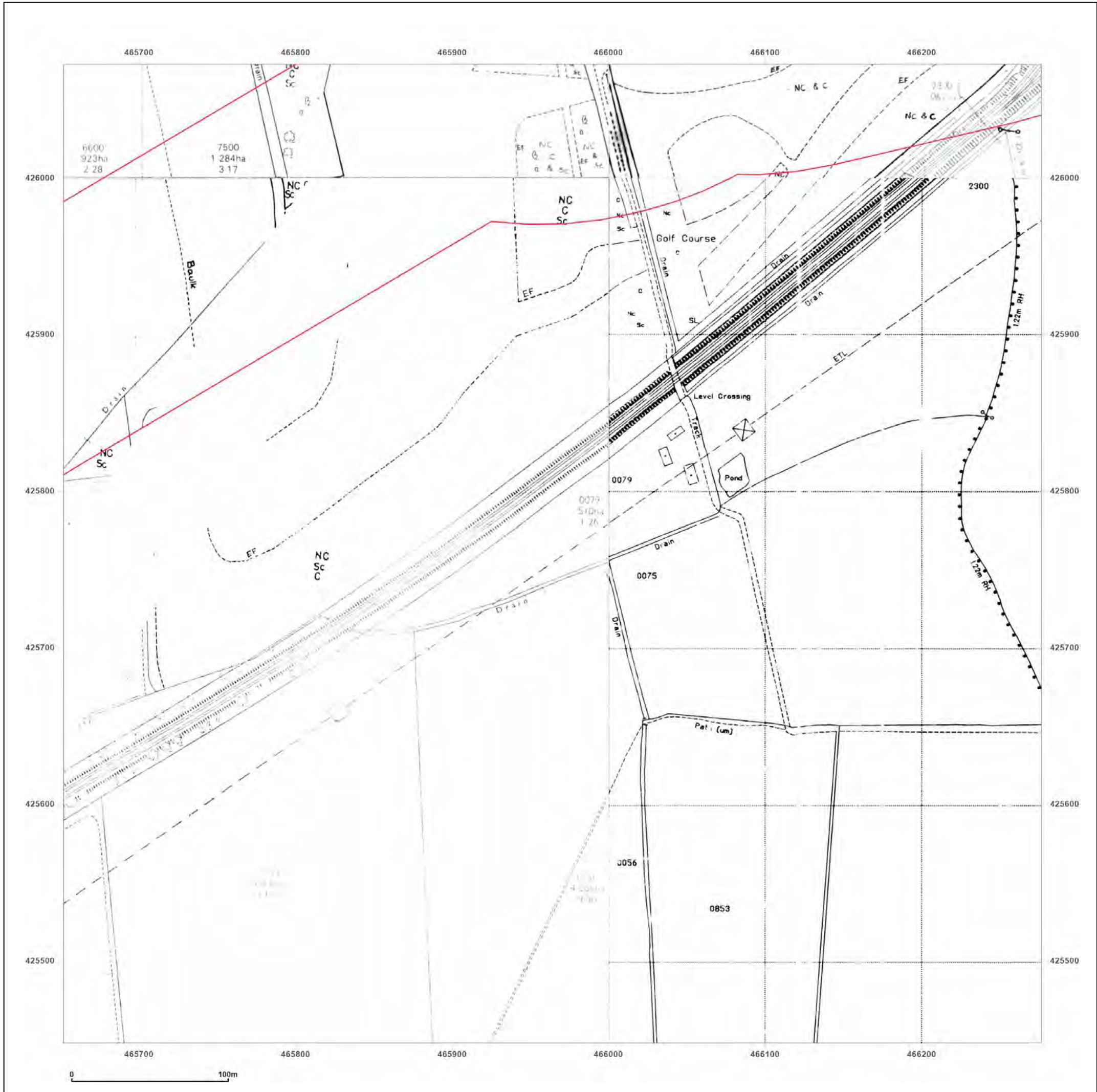


Produced by  
 Groundsure Insights  
 T: 08444 159000  
 E: [info@groundsure.com](mailto:info@groundsure.com)  
 W: [www.groundsure.com](http://www.groundsure.com)

© Crown copyright and database rights 2018 Ordnance Survey 100035207

Production date: 03 May 2023

Map legend available at:  
[www.groundsure.com/sites/default/files/groundsure\\_legend.pdf](http://www.groundsure.com/sites/default/files/groundsure_legend.pdf)





**Site Details:**

SHELTER 22M FROM COMUS INN, SELBY ROAD 6M FROM A1041, SELBY ROAD, CAMBLESFORTH, YO8 8HR

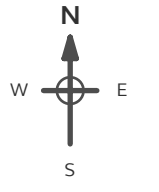
**Client Ref:** Camblesforth  
**Report Ref:** GSIP-2023-13637-13820\_LS\_9\_3  
**Grid Ref:** 465964, 425760

**Map Name:** National Grid

**Map date:** 1990-1994


**Scale:** 1:2,500

**Printed at:** 1:2,500



Surveyed N/A  
 Revised N/A  
 Edition N/A  
 Copyright 1994  
 Levelled N/A

Surveyed 1967  
 Revised 1990  
 Edition N/A  
 Copyright 1990  
 Levelled 1967

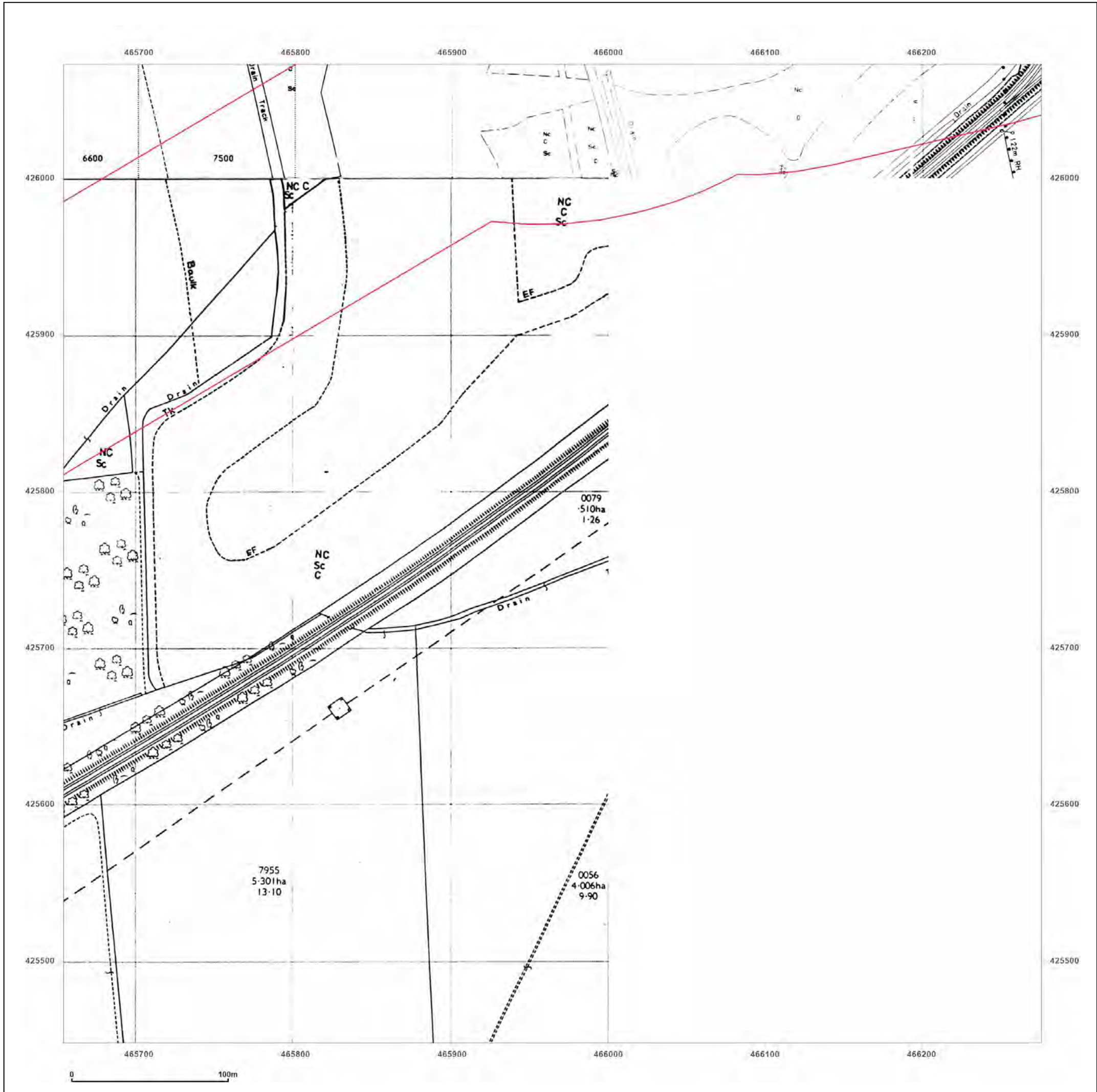


Produced by  
 Groundsure Insights  
 T: 08444 159000  
 E: [info@groundsure.com](mailto:info@groundsure.com)  
 W: [www.groundsure.com](http://www.groundsure.com)

© Crown copyright and database rights 2018 Ordnance Survey 100035207

Production date: 03 May 2023

Map legend available at:  
[www.groundsure.com/sites/default/files/groundsure\\_legend.pdf](http://www.groundsure.com/sites/default/files/groundsure_legend.pdf)



**Site Details:**

SHELTER 22M FROM COMUS INN, SELBY ROAD 6M FROM A1041, SELBY ROAD, CAMBLESFORTH, YO8 8HR

**Client Ref:** Camblesforth  
**Report Ref:** GSIP-2023-13637-13820\_LS\_9\_3  
**Grid Ref:** 465964, 425760

**Map Name:** National Grid

**Map date:** 1990-1995


**Scale:** 1:2,500

**Printed at:** 1:2,500



Surveyed 1995  
 Revised N/A  
 Edition N/A  
 Copyright N/A  
 Levelled N/A

Surveyed 1967  
 Revised 1990  
 Edition N/A  
 Copyright 1990  
 Levelled 1967

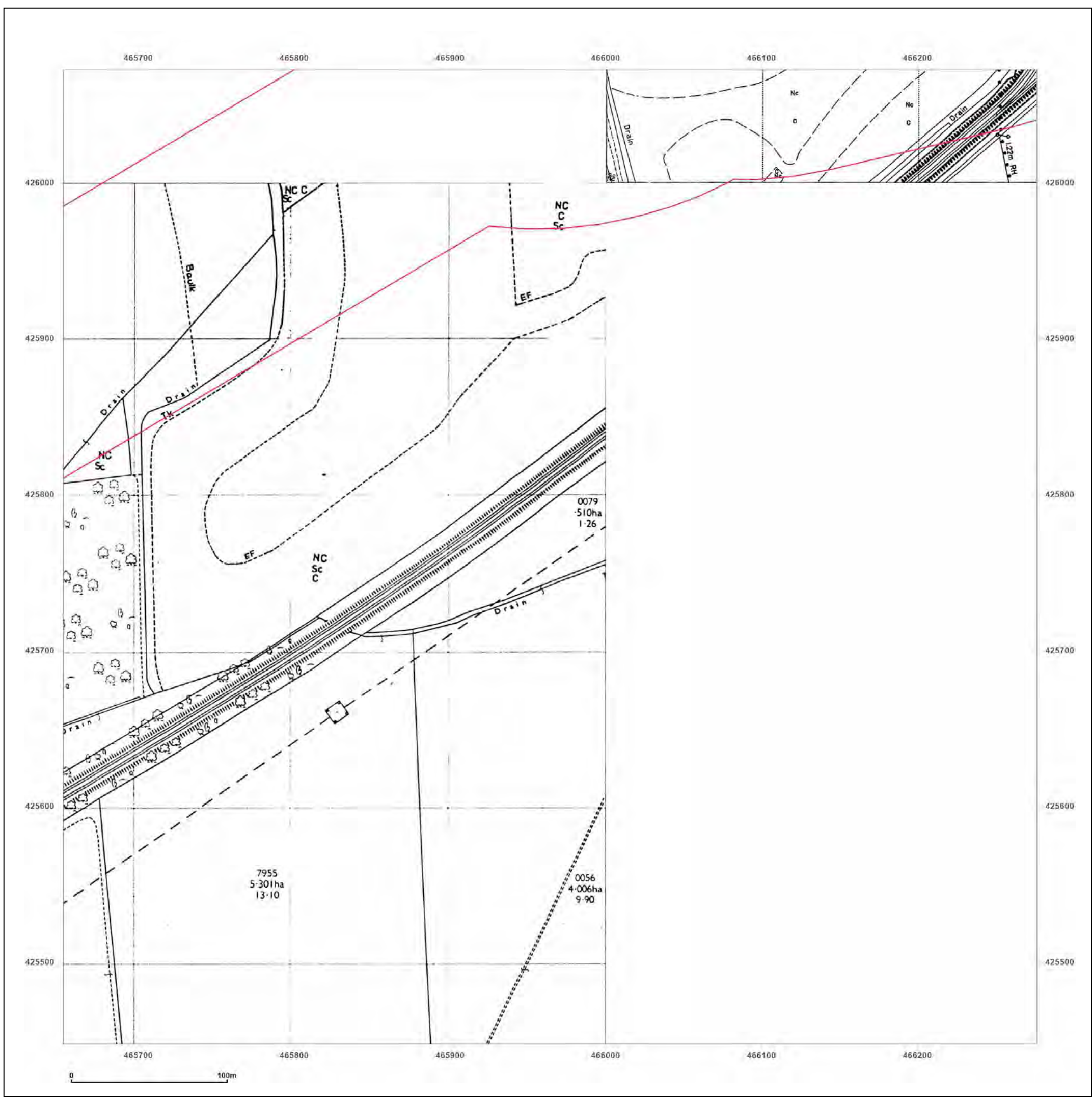


Produced by  
 Groundsure Insights  
 T: 08444 159000  
 E: [info@groundsure.com](mailto:info@groundsure.com)  
 W: [www.groundsure.com](http://www.groundsure.com)

© Crown copyright and database rights 2018 Ordnance Survey 100035207

Production date: 03 May 2023

Map legend available at:  
[www.groundsure.com/sites/default/files/groundsure\\_legend.pdf](http://www.groundsure.com/sites/default/files/groundsure_legend.pdf)



**Site Details:**

SHELTER 22M FROM COMUS  
INN, SELBY ROAD 6M FROM  
A1041, SELBY ROAD,  
CAMBLESFORTH, YO8 8HR

**Client Ref:** Camblesforth  
**Report Ref:** GSIP-2023-13637-13820\_LS\_9\_4  
**Grid Ref:** 465964, 426385

**Map Name:** County Series

**Map date:** 1890


**Scale:** 1:2,500

**Printed at:** 1:2,500



Surveyed 1890  
Revised 1890  
Edition N/A  
Copyright N/A  
Levelled N/A

Surveyed 1890  
Revised 1890  
Edition N/A  
Copyright N/A  
Levelled N/A

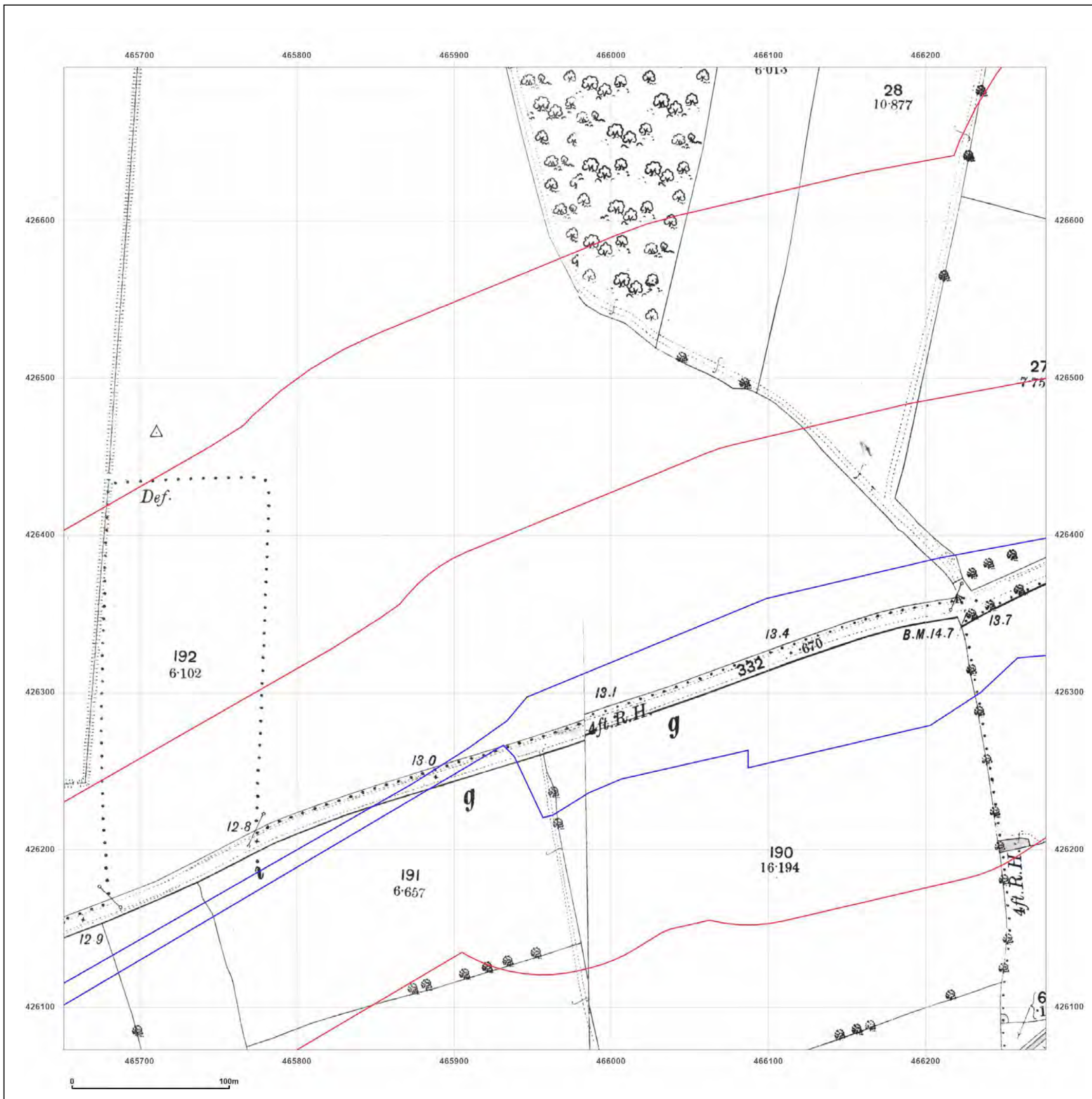


Produced by  
Groundsure Insights  
T: 08444 159000  
E: [info@groundsure.com](mailto:info@groundsure.com)  
W: [www.groundsure.com](http://www.groundsure.com)

© Crown copyright and database rights 2018 Ordnance Survey 100035207

Production date: 03 May 2023

Map legend available at:  
[www.groundsure.com/sites/default/files/groundsure\\_legend.pdf](http://www.groundsure.com/sites/default/files/groundsure_legend.pdf)



**Site Details:**

SHELTER 22M FROM COMUS  
INN, SELBY ROAD 6M FROM  
A1041, SELBY ROAD,  
CAMBLESFORTH, YO8 8HR

**Client Ref:** Camblesforth  
**Report Ref:** GSIP-2023-13637-13820\_LS\_9\_4  
**Grid Ref:** 465964, 426385

**Map Name:** County Series

**Map date:** 1907


**Scale:** 1:2,500

**Printed at:** 1:2,500



Surveyed 1907  
Revised 1907  
Edition N/A  
Copyright N/A  
Levelled N/A

Surveyed 1907  
Revised 1907  
Edition N/A  
Copyright N/A  
Levelled N/A

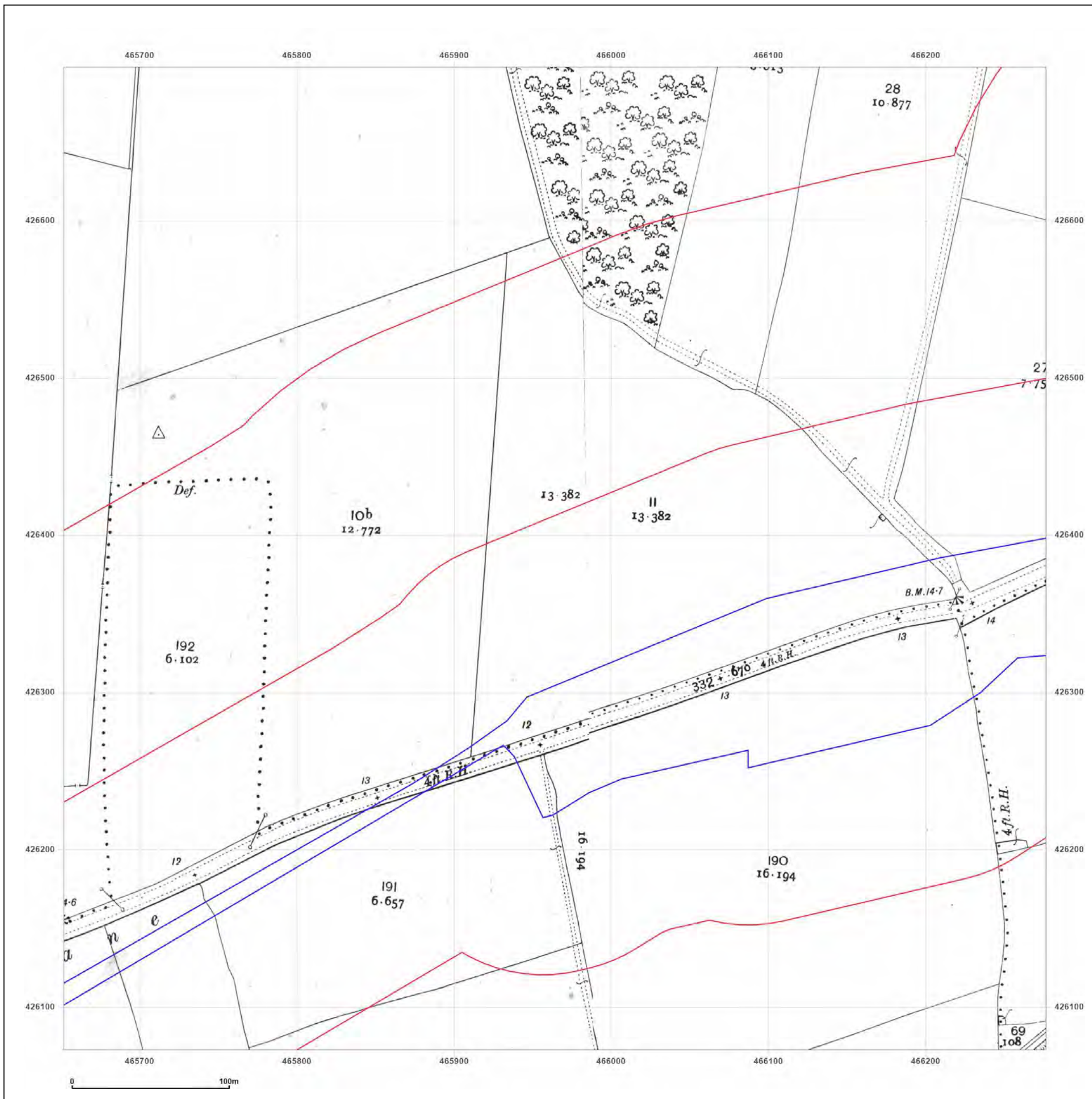


Produced by  
Groundsure Insights  
T: 08444 159000  
E: [info@groundsure.com](mailto:info@groundsure.com)  
W: [www.groundsure.com](http://www.groundsure.com)

© Crown copyright and database rights 2018 Ordnance Survey 100035207

Production date: 03 May 2023

Map legend available at:  
[www.groundsure.com/sites/default/files/groundsure\\_legend.pdf](http://www.groundsure.com/sites/default/files/groundsure_legend.pdf)



**Site Details:**

SHELTER 22M FROM COMUS INN, SELBY ROAD 6M FROM A1041, SELBY ROAD, CAMBLESFORTH, YO8 8HR

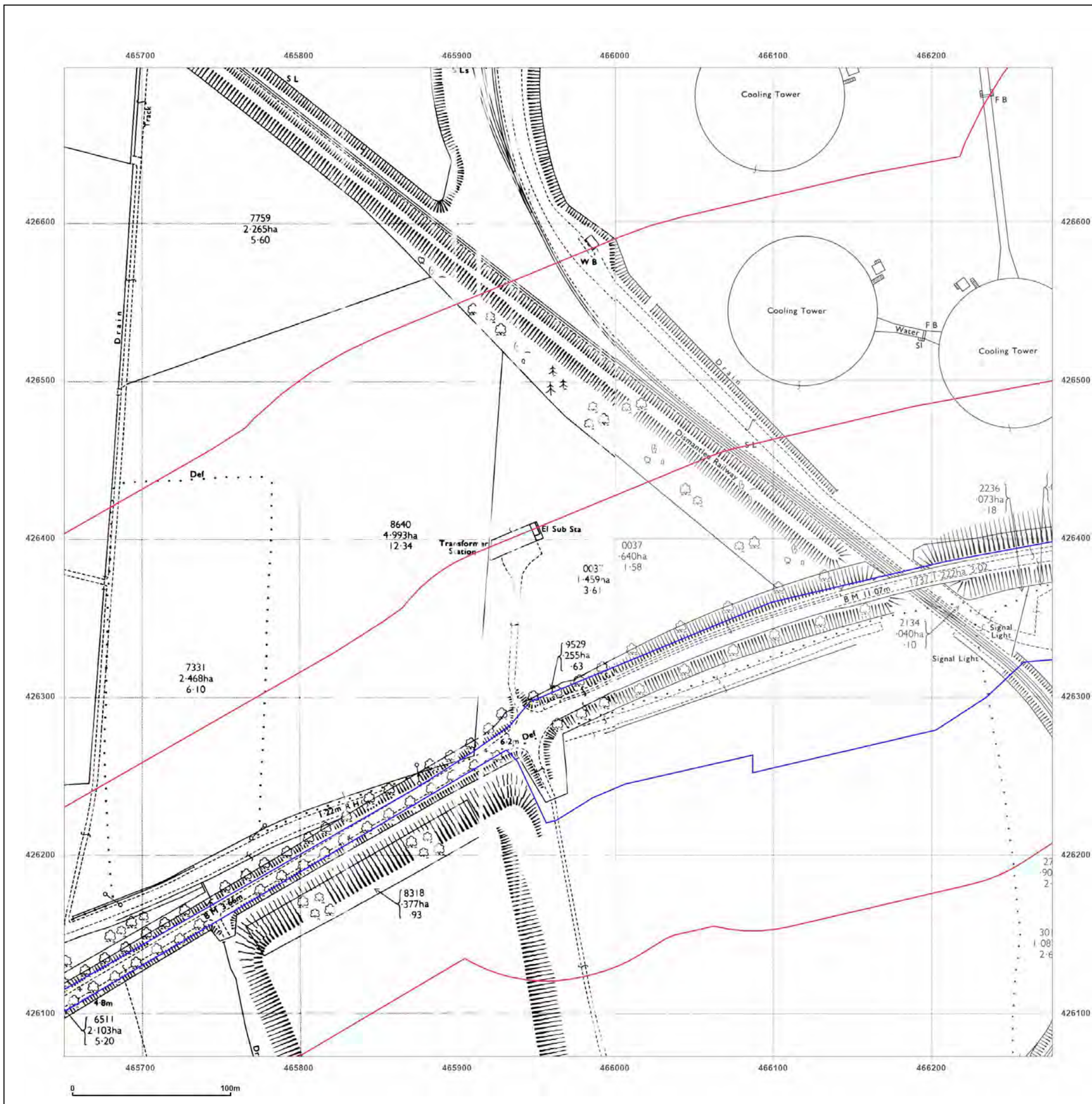
**Client Ref:** Camblesforth  
**Report Ref:** GSIP-2023-13637-13820\_LS\_9\_4  
**Grid Ref:** 465964, 426385

**Map Name:** National Grid

**Map date:** 1972

**Scale:** 1:2,500

**Printed at:** 1:2,500



Surveyed N/A Revised N/A Edition N/A Copyright N/A Levelled N/A	Surveyed 1971 Revised 1971 Edition N/A Copyright 1972 Levelled 1967
---	---



Produced by  
 Groundsure Insights  
 T: 08444 159000  
 E: [info@groundsure.com](mailto:info@groundsure.com)  
 W: [www.groundsure.com](http://www.groundsure.com)

© Crown copyright and database rights 2018 Ordnance Survey 100035207

Production date: 03 May 2023

Map legend available at:  
[www.groundsure.com/sites/default/files/groundsure\\_legend.pdf](http://www.groundsure.com/sites/default/files/groundsure_legend.pdf)

**Site Details:**

SHELTER 22M FROM COMUS  
INN, SELBY ROAD 6M FROM  
A1041, SELBY ROAD,  
CAMBLESFORTH, YO8 8HR

**Client Ref:** Camblesforth  
**Report Ref:** GSIP-2023-13637-13820\_LS\_9\_4  
**Grid Ref:** 465964, 426385

**Map Name:** National Grid

**Map date:** 1982

**Scale:** 1:2,500

**Printed at:** 1:2,500



Surveyed N/A  
Revised N/A  
Edition N/A  
Copyright 1982  
Levelled 1967

Surveyed 1967  
Revised 1982  
Edition N/A  
Copyright 1982  
Levelled 1967

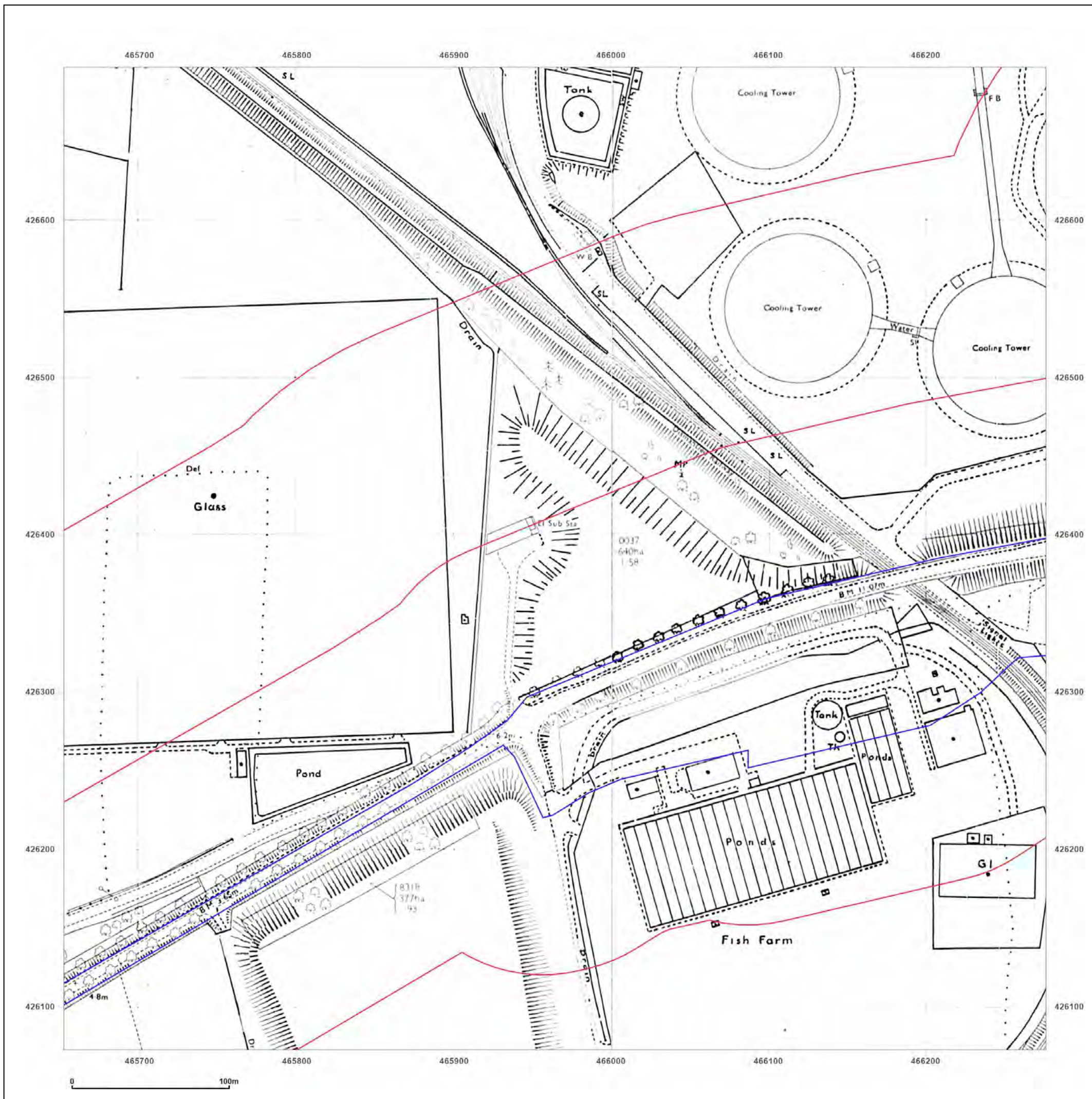


Produced by  
Groundsure Insights  
T: 08444 159000  
E: [info@groundsure.com](mailto:info@groundsure.com)  
W: [www.groundsure.com](http://www.groundsure.com)

© Crown copyright and database rights 2018 Ordnance Survey 100035207

Production date: 03 May 2023

Map legend available at:  
[www.groundsure.com/sites/default/files/groundsure\\_legend.pdf](http://www.groundsure.com/sites/default/files/groundsure_legend.pdf)



**Site Details:**

SHELTER 22M FROM COMUS INN, SELBY ROAD 6M FROM A1041, SELBY ROAD, CAMBLESFORTH, YO8 8HR

**Client Ref:** Camblesforth  
**Report Ref:** GSIP-2023-13637-13820\_LS\_9\_4  
**Grid Ref:** 465964, 426385

**Map Name:** National Grid


**Map date:** 1985

**Scale:** 1:2,500

**Printed at:** 1:2,500



Surveyed 1984  
 Revised 1984  
 Edition N/A  
 Copyright 1985  
 Levelled 1967

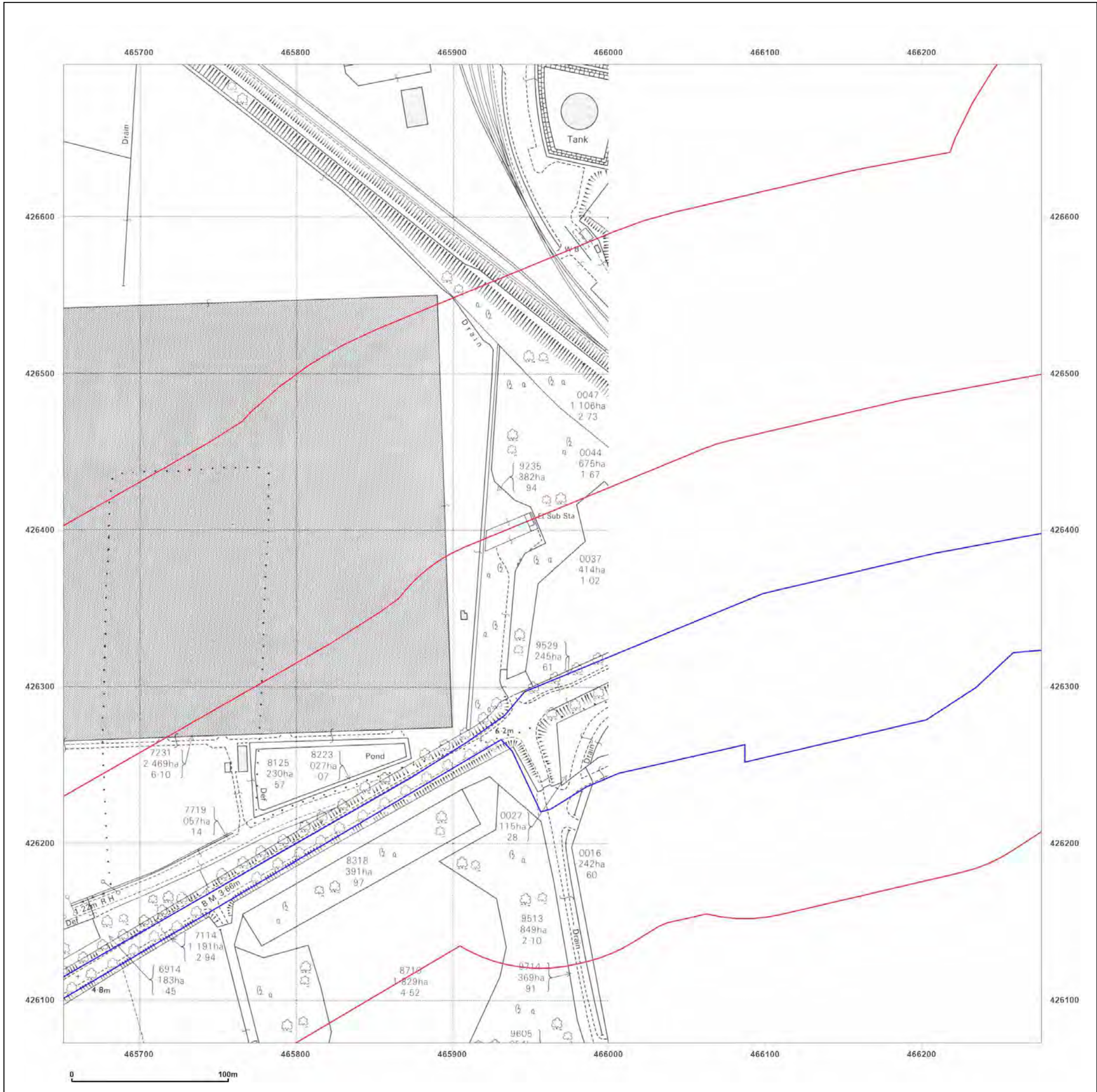


Produced by  
 Groundsure Insights  
 T: 08444 159000  
 E: [info@groundsure.com](mailto:info@groundsure.com)  
 W: [www.groundsure.com](http://www.groundsure.com)

© Crown copyright and database rights 2018 Ordnance Survey 100035207

Production date: 03 May 2023

Map legend available at:  
[www.groundsure.com/sites/default/files/groundsure\\_legend.pdf](http://www.groundsure.com/sites/default/files/groundsure_legend.pdf)



**Site Details:**

SHELTER 22M FROM COMUS  
INN, SELBY ROAD 6M FROM  
A1041, SELBY ROAD,  
CAMBLESFORTH, YO8 8HR

**Client Ref:** Camblesforth  
**Report Ref:** GSIP-2023-13637-13820\_LS\_9\_4  
**Grid Ref:** 465964, 426385

**Map Name:** National Grid


**Map date:** 1994

**Scale:** 1:2,500

**Printed at:** 1:2,500



Surveyed N/A  
Revised 1984  
Edition N/A  
Copyright 1994  
Levelled 1967



Surveyed N/A  
Revised N/A  
Edition N/A  
Copyright 1994  
Levelled 1967

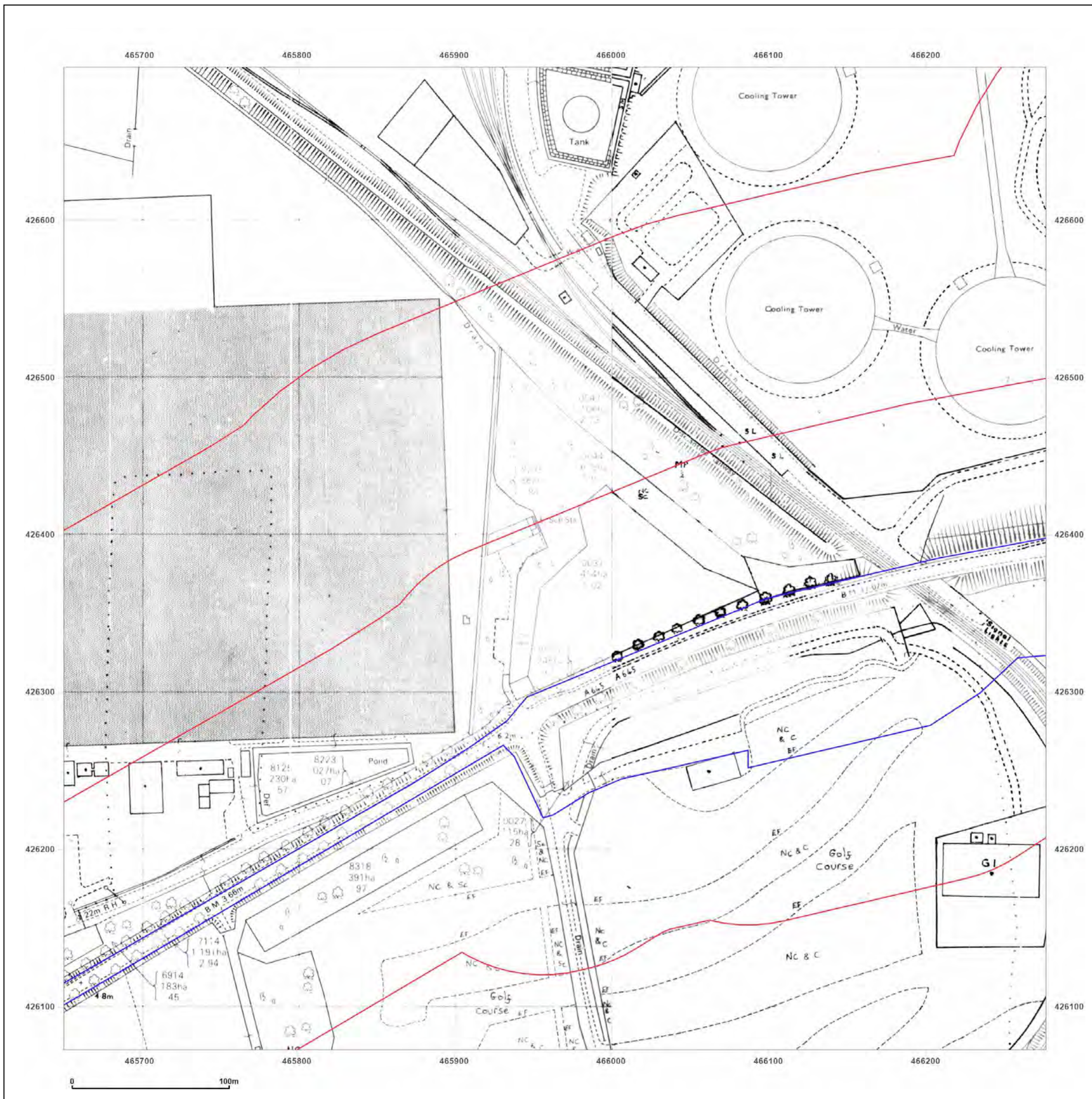


Produced by  
Groundsure Insights  
T: 08444 159000  
E: [info@groundsure.com](mailto:info@groundsure.com)  
W: [www.groundsure.com](http://www.groundsure.com)

© Crown copyright and database rights 2018 Ordnance Survey 100035207

Production date: 03 May 2023

Map legend available at:  
[www.groundsure.com/sites/default/files/groundsure\\_legend.pdf](http://www.groundsure.com/sites/default/files/groundsure_legend.pdf)





**Site Details:**

SHELTER 22M FROM COMUS INN, SELBY ROAD 6M FROM A1041, SELBY ROAD, CAMBLESFORTH, YO8 8HR

**Client Ref:** Camblesforth  
**Report Ref:** GSIP-2023-13637-13820\_LS\_9\_4  
**Grid Ref:** 465964, 426385

**Map Name:** National Grid


**Map date:** 1994

**Scale:** 1:2,500

**Printed at:** 1:2,500



Surveyed N/A  
 Revised N/A  
 Edition N/A  
 Copyright 1994  
 Levelled N/A



Surveyed 1994  
 Revised N/A  
 Edition N/A  
 Copyright 1994  
 Levelled N/A



Produced by  
 Groundsure Insights  
 T: 08444 159000  
 E: [info@groundsure.com](mailto:info@groundsure.com)  
 W: [www.groundsure.com](http://www.groundsure.com)

© Crown copyright and database rights 2018 Ordnance Survey 100035207

Production date: 03 May 2023

Map legend available at:  
[www.groundsure.com/sites/default/files/groundsure\\_legend.pdf](http://www.groundsure.com/sites/default/files/groundsure_legend.pdf)



**Site Details:**

SHELTER 22M FROM COMUS INN, SELBY ROAD 6M FROM A1041, SELBY ROAD, CAMBLESFORTH, YO8 8HR


**Client Ref:** Camblesforth  
**Report Ref:** GSIP-2023-13637-13820\_LS\_9\_4  
**Grid Ref:** 465964, 426385

**Map Name:** National Grid

**Map date:** 1995

**Scale:** 1:2,500

**Printed at:** 1:2,500

Surveyed 1995  
 Revised N/A  
 Edition N/A  
 Copyright N/A  
 Levelled N/A

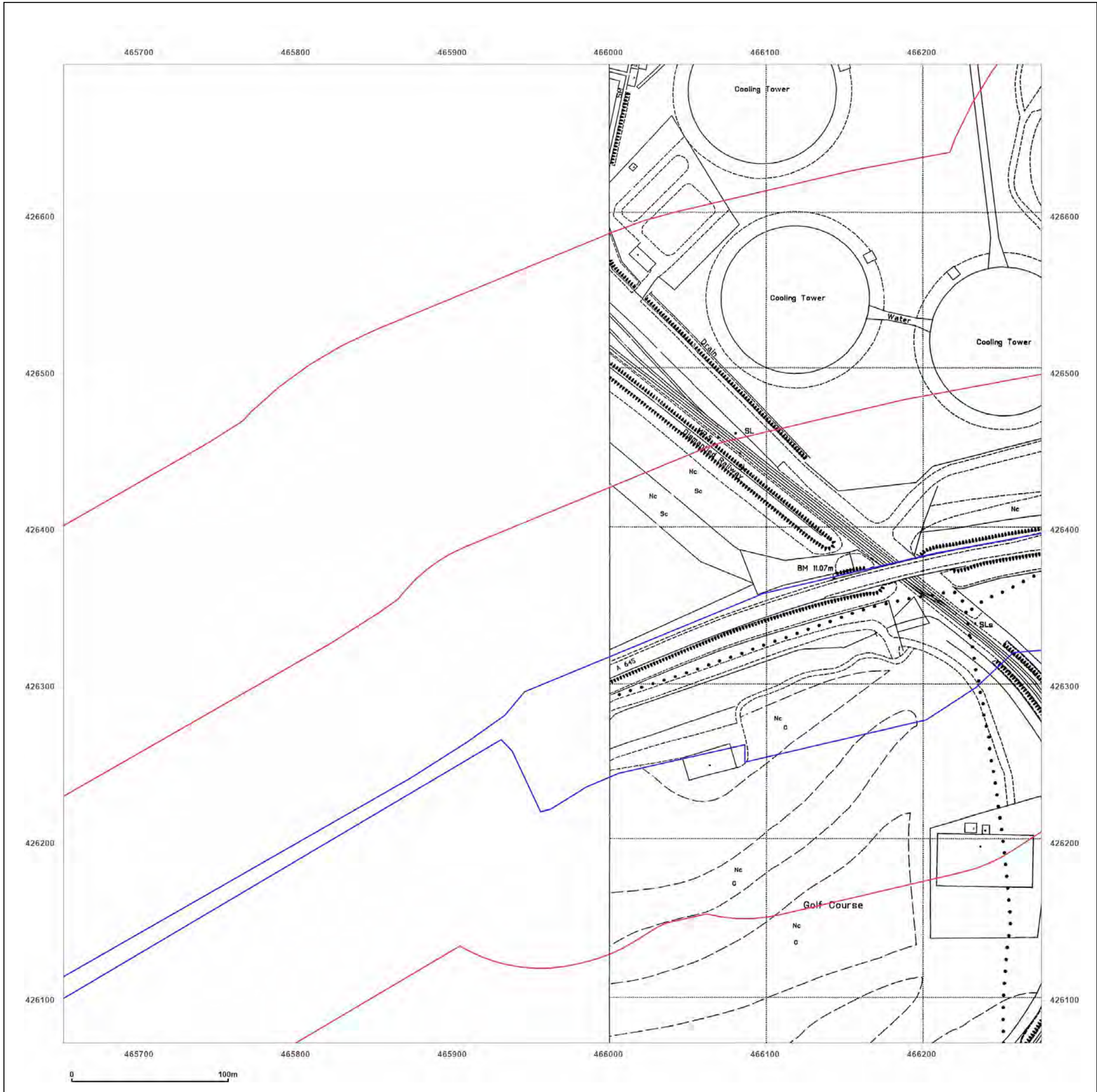


Produced by  
 Groundsure Insights  
 T: 08444 159000  
 E: [info@groundsure.com](mailto:info@groundsure.com)  
 W: [www.groundsure.com](http://www.groundsure.com)

© Crown copyright and database rights 2018 Ordnance Survey 100035207

Production date: 03 May 2023

Map legend available at:  
[www.groundsure.com/sites/default/files/groundsure\\_legend.pdf](http://www.groundsure.com/sites/default/files/groundsure_legend.pdf)

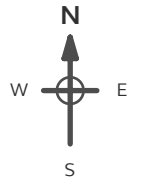


**Site Details:**


SHELTER 22M FROM COMUS INN, SELBY ROAD 6M FROM A1041, SELBY ROAD, CAMBLESFORTH, YO8 8HR

**Client Ref:** Camblesforth  
**Report Ref:** GSIP-2023-13637-13820\_LS\_10\_4  
**Grid Ref:** 466589, 426385

**Map Name:** County Series  
**Map date:** 1890  
**Scale:** 1:2,500  
**Printed at:** 1:2,500



Surveyed 1890  
 Revised 1890  
 Edition N/A  
 Copyright N/A  
 Levelled N/A



**Powered by**

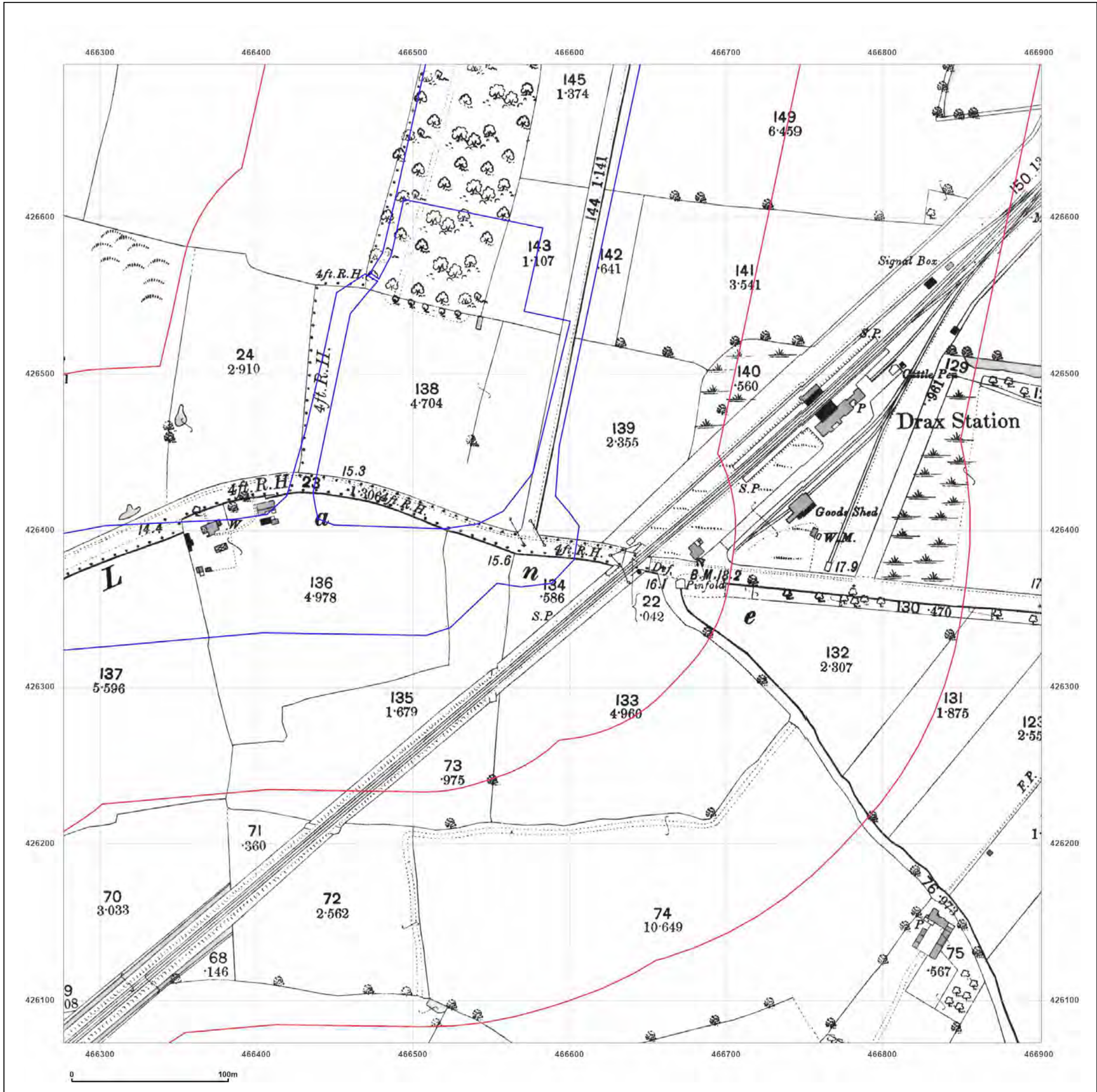


Produced by  
 Groundsure Insights  
 T: 08444 159000  
 E: [info@groundsure.com](mailto:info@groundsure.com)  
 W: [www.groundsure.com](http://www.groundsure.com)

© Crown copyright and database rights 2018 Ordnance Survey 100035207

Production date: 03 May 2023

Map legend available at:  
[www.groundsure.com/sites/default/files/groundsure\\_legend.pdf](http://www.groundsure.com/sites/default/files/groundsure_legend.pdf)



**Site Details:**

SHELTER 22M FROM COMUS INN, SELBY ROAD 6M FROM A1041, SELBY ROAD, CAMBLESFORTH, YO8 8HR

**Client Ref:** Camblesforth  
**Report Ref:** GSIP-2023-13637-13820\_LS\_10\_4  
**Grid Ref:** 466589, 426385

**Map Name:** County Series


**Map date:** 1907

**Scale:** 1:2,500

**Printed at:** 1:2,500



Surveyed 1907  
 Revised 1907  
 Edition N/A  
 Copyright N/A  
 Levelled N/A

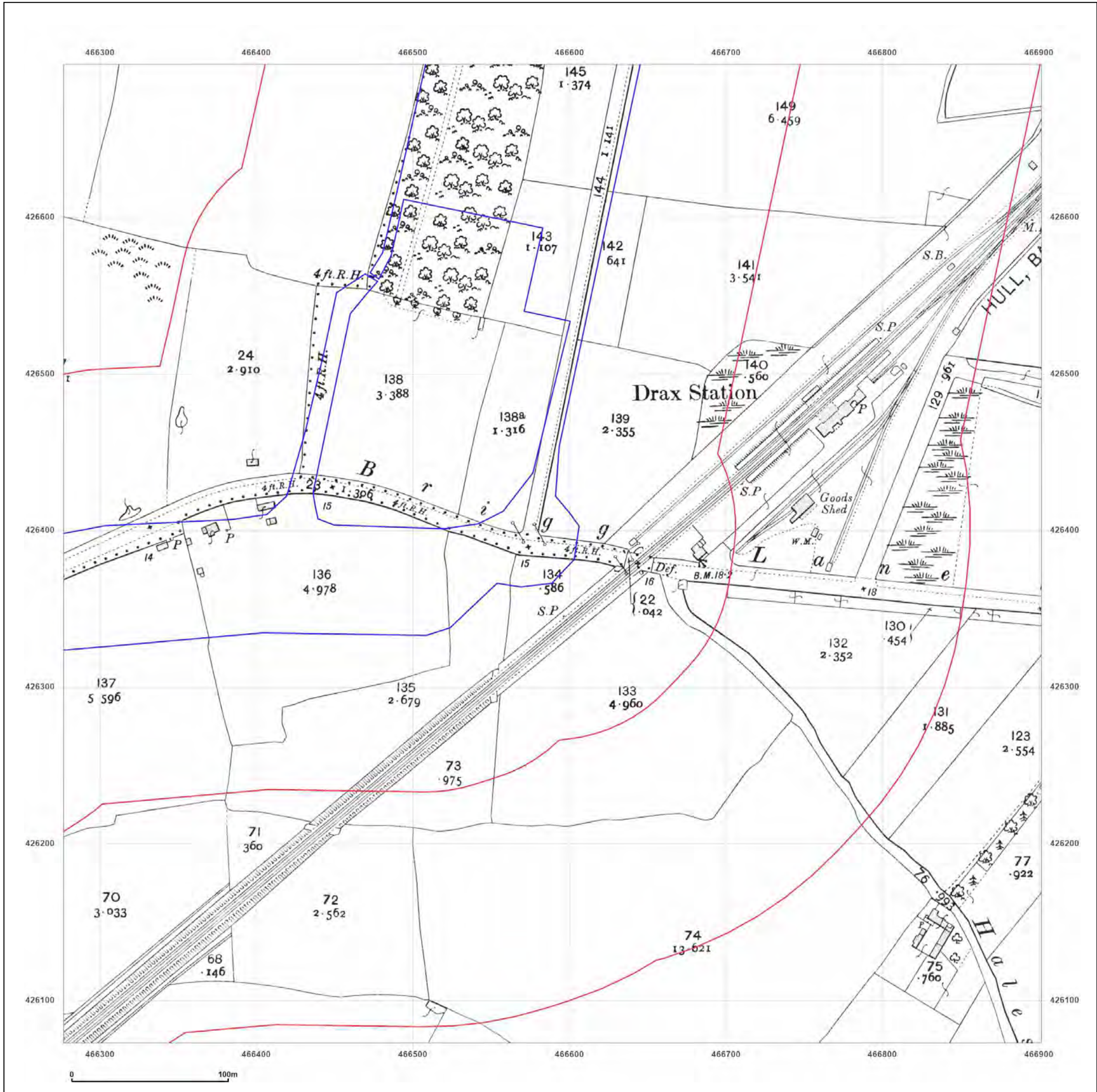


Produced by  
 Groundsure Insights  
 T: 08444 159000  
 E: [info@groundsure.com](mailto:info@groundsure.com)  
 W: [www.groundsure.com](http://www.groundsure.com)

© Crown copyright and database rights 2018 Ordnance Survey 100035207

Production date: 03 May 2023

Map legend available at:  
[www.groundsure.com/sites/default/files/groundsure\\_legend.pdf](http://www.groundsure.com/sites/default/files/groundsure_legend.pdf)



**Site Details:**

SHELTER 22M FROM COMUS INN, SELBY ROAD 6M FROM A1041, SELBY ROAD, CAMBLESFORTH, YO8 8HR

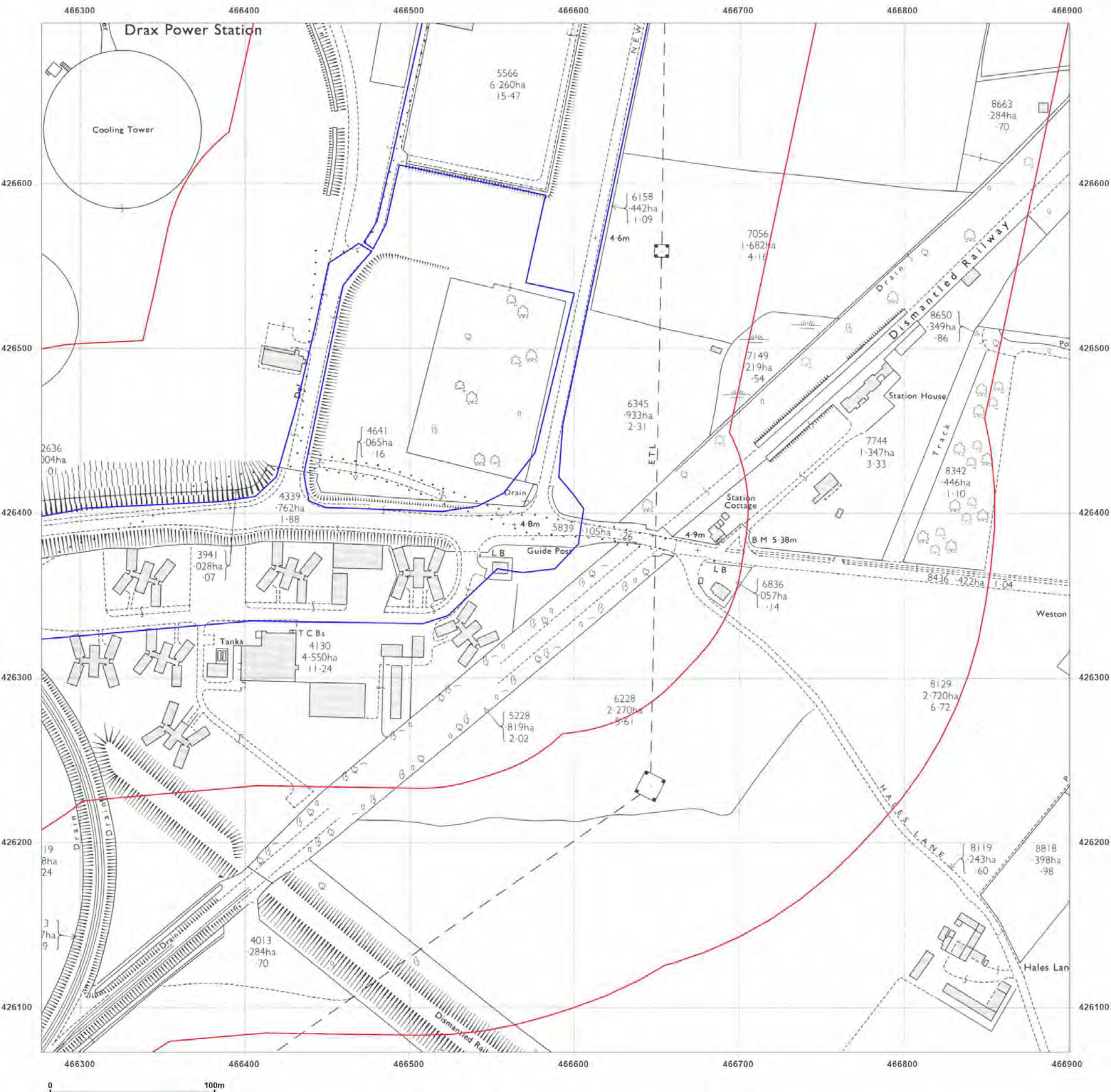
**Client Ref:** Camblesforth  
**Report Ref:** GSIP-2023-13637-13820\_LS\_10\_4  
**Grid Ref:** 466589, 426385

**Map Name:** National Grid

**Map date:** 1972

**Scale:** 1:2,500

**Printed at:** 1:2,500



Surveyed 1971  
 Revised 1971  
 Edition N/A  
 Copyright 1972  
 Levelled 1967



Produced by  
 Groundsure Insights  
 T: 08444 159000  
 E: [info@groundsure.com](mailto:info@groundsure.com)  
 W: [www.groundsure.com](http://www.groundsure.com)

© Crown copyright and database rights 2018 Ordnance Survey 100035207

Production date: 03 May 2023

Map legend available at:  
[www.groundsure.com/sites/default/files/groundsure\\_legend.pdf](http://www.groundsure.com/sites/default/files/groundsure_legend.pdf)

**Site Details:**

SHELTER 22M FROM COMUS INN, SELBY ROAD 6M FROM A1041, SELBY ROAD, CAMBLESFORTH, YO8 8HR

**Client Ref:** Camblesforth  
**Report Ref:** GSIP-2023-13637-13820\_LS\_10\_4  
**Grid Ref:** 466589, 426385

**Map Name:** National Grid

**Map date:** 1982

**Scale:** 1:2,500

**Printed at:** 1:2,500



Surveyed 1967  
 Revised 1982  
 Edition N/A  
 Copyright 1982  
 Levelled 1987

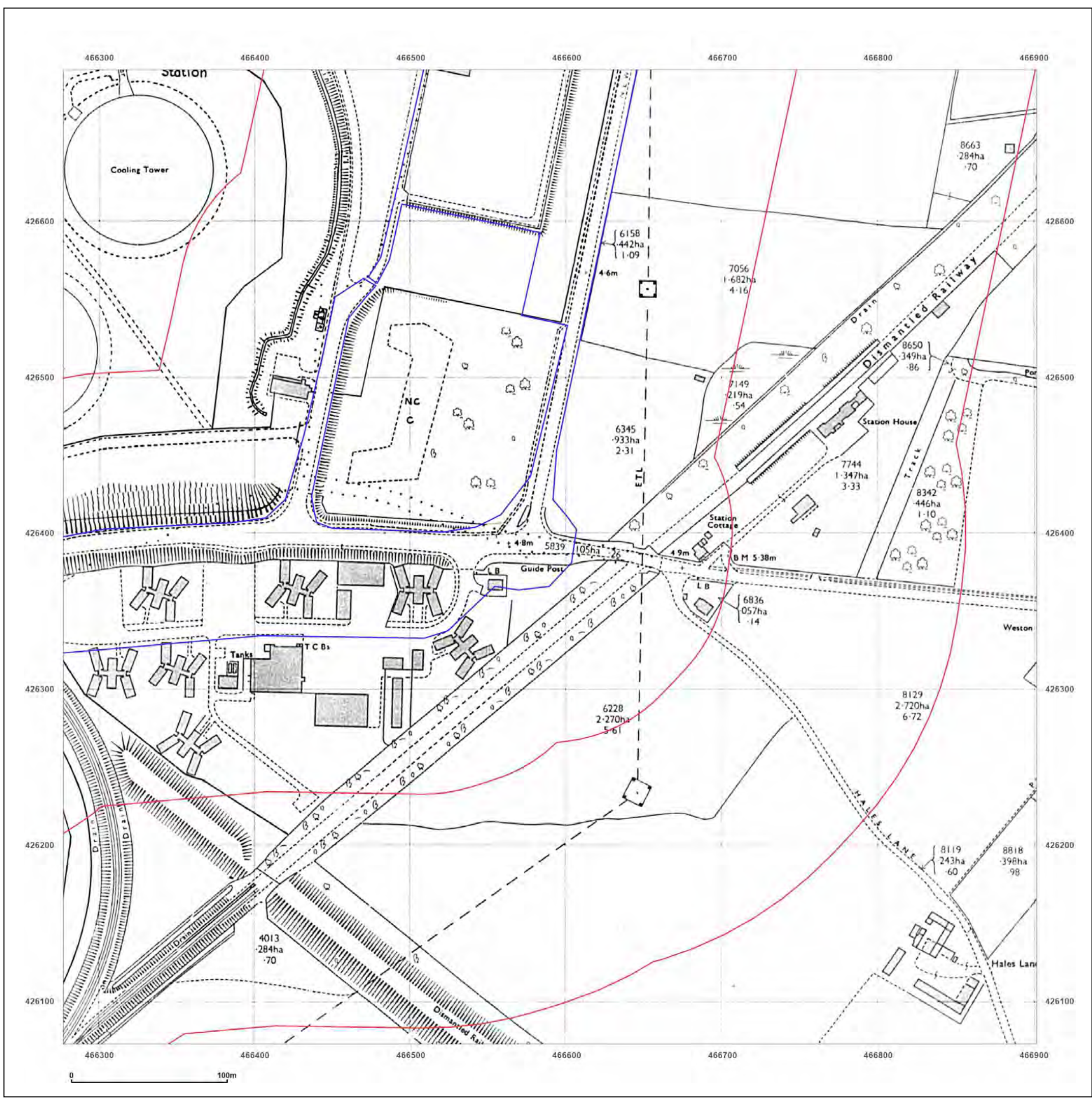


Produced by  
 Groundsure Insights  
 T: 08444 159000  
 E: [info@groundsure.com](mailto:info@groundsure.com)  
 W: [www.groundsure.com](http://www.groundsure.com)

© Crown copyright and database rights 2018 Ordnance Survey 100035207

Production date: 03 May 2023

Map legend available at:  
[www.groundsure.com/sites/default/files/groundsure\\_legend.pdf](http://www.groundsure.com/sites/default/files/groundsure_legend.pdf)



**Site Details:**

SHELTER 22M FROM COMUS INN, SELBY ROAD 6M FROM A1041, SELBY ROAD, CAMBLESFORTH, YO8 8HR

**Client Ref:** Camblesforth  
**Report Ref:** GSIP-2023-13637-13820\_LS\_10\_4  
**Grid Ref:** 466589, 426385

**Map Name:** National Grid

**Map date:** 1994

**Scale:** 1:2,500

**Printed at:** 1:2,500



Surveyed N/A  
 Revised N/A  
 Edition N/A  
 Copyright 1994  
 Levelled 1967

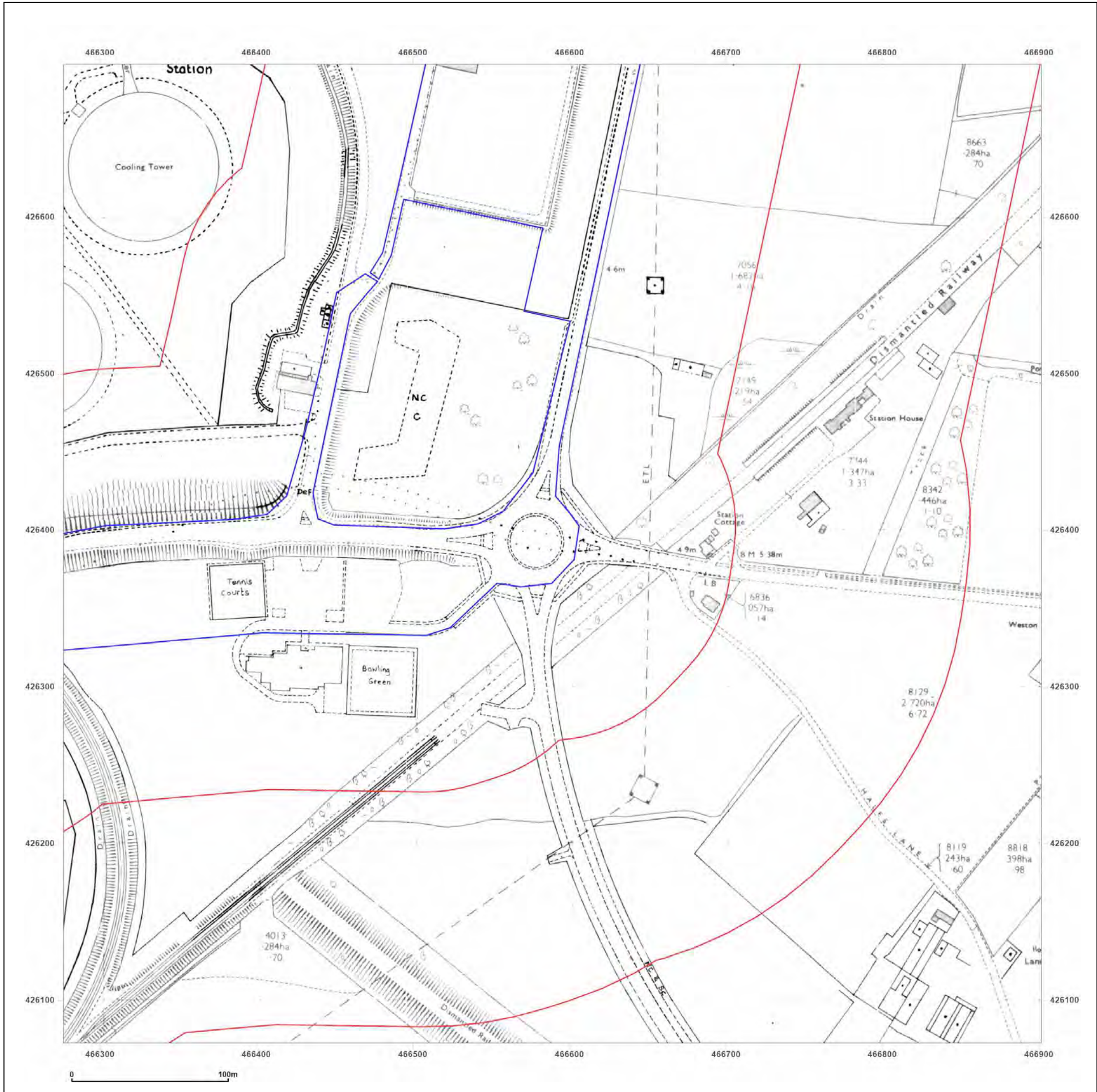


Produced by  
 Groundsure Insights  
 T: 08444 159000  
 E: [info@groundsure.com](mailto:info@groundsure.com)  
 W: [www.groundsure.com](http://www.groundsure.com)

© Crown copyright and database rights 2018 Ordnance Survey 100035207

Production date: 03 May 2023

Map legend available at:  
[www.groundsure.com/sites/default/files/groundsure\\_legend.pdf](http://www.groundsure.com/sites/default/files/groundsure_legend.pdf)



**Site Details:**

SHELTER 22M FROM COMUS INN, SELBY ROAD 6M FROM A1041, SELBY ROAD, CAMBLESFORTH, YO8 8HR

**Client Ref:** Camblesforth  
**Report Ref:** GSIP-2023-13637-13820\_LS\_10\_4  
**Grid Ref:** 466589, 426385

**Map Name:** National Grid

**Map date:** 1994

**Scale:** 1:2,500

**Printed at:** 1:2,500



Surveyed 1994  
 Revised N/A  
 Edition N/A  
 Copyright 1994  
 Levelled N/A



Produced by  
 Groundsure Insights  
 T: 08444 159000  
 E: [info@groundsure.com](mailto:info@groundsure.com)  
 W: [www.groundsure.com](http://www.groundsure.com)

© Crown copyright and database rights 2018 Ordnance Survey 100035207

Production date: 03 May 2023

Map legend available at:  
[www.groundsure.com/sites/default/files/groundsure\\_legend.pdf](http://www.groundsure.com/sites/default/files/groundsure_legend.pdf)





**Site Details:**

SHELTER 22M FROM COMUS INN, SELBY ROAD 6M FROM A1041, SELBY ROAD, CAMBLESFORTH, YO8 8HR

**Client Ref:** Camblesforth  
**Report Ref:** GSIP-2023-13637-13820\_LS\_10\_4  
**Grid Ref:** 466589, 426385

**Map Name:** National Grid

**Map date:** 1995

**Scale:** 1:2,500

**Printed at:** 1:2,500



Surveyed 1995  
 Revised N/A  
 Edition N/A  
 Copyright N/A  
 Levelled N/A

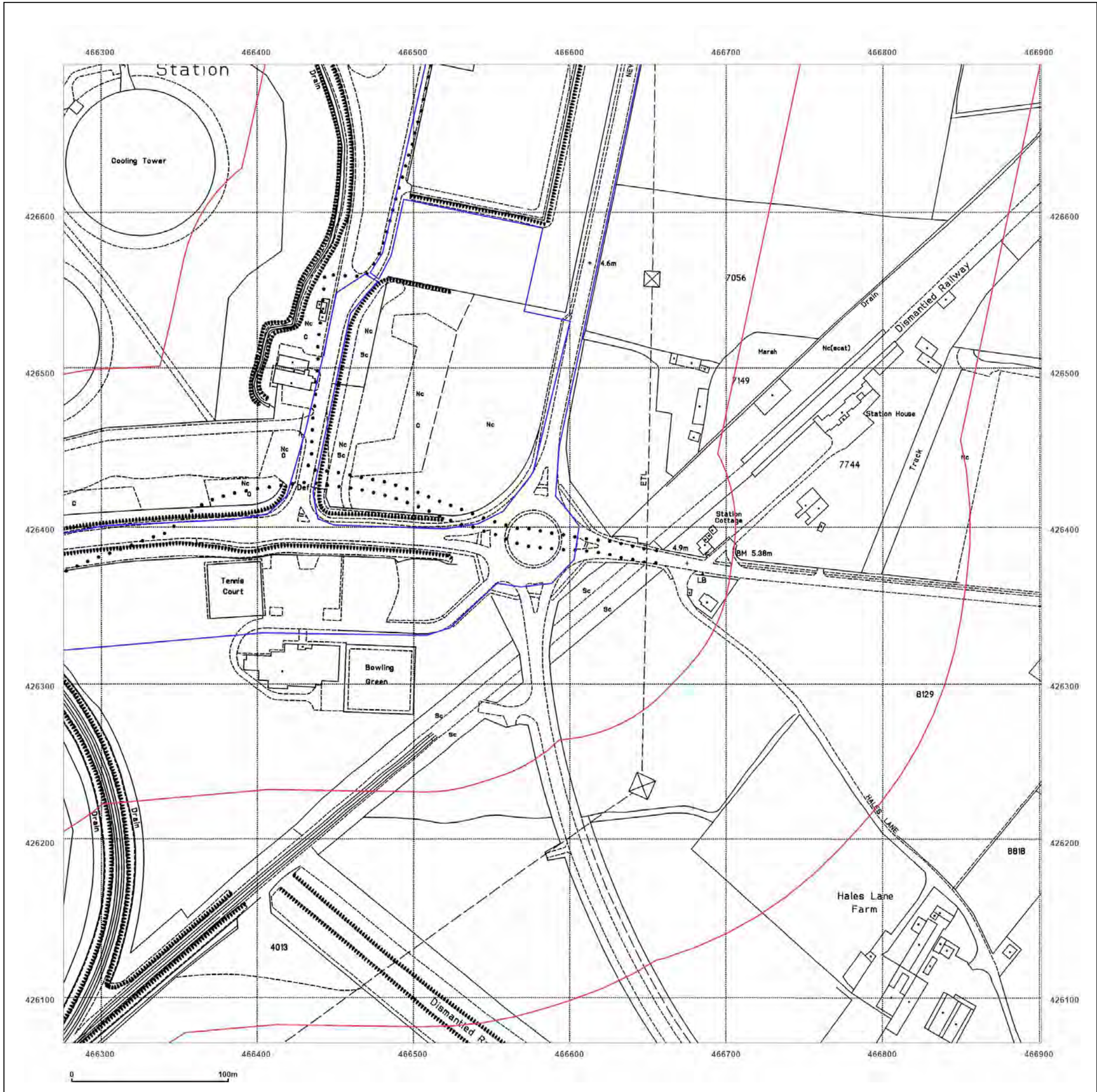


Produced by  
 Groundsure Insights  
 T: 08444 159000  
 E: [info@groundsure.com](mailto:info@groundsure.com)  
 W: [www.groundsure.com](http://www.groundsure.com)

© Crown copyright and database rights 2018 Ordnance Survey 100035207

Production date: 03 May 2023

Map legend available at:  
[www.groundsure.com/sites/default/files/groundsure\\_legend.pdf](http://www.groundsure.com/sites/default/files/groundsure_legend.pdf)



**Site Details:**

SHELTER 22M FROM COMUS INN, SELBY ROAD 6M FROM A1041, SELBY ROAD, CAMBLESFORTH, YO8 8HR


**Client Ref:** Camblesforth  
**Report Ref:** GSIP-2023-13637-13820\_LS\_10\_5  
**Grid Ref:** 466589, 427010

**Map Name:** County Series

**Map date:** 1890

**Scale:** 1:2,500

**Printed at:** 1:2,500



Surveyed 1890  
 Revised 1890  
 Edition N/A  
 Copyright N/A  
 Levelled N/A

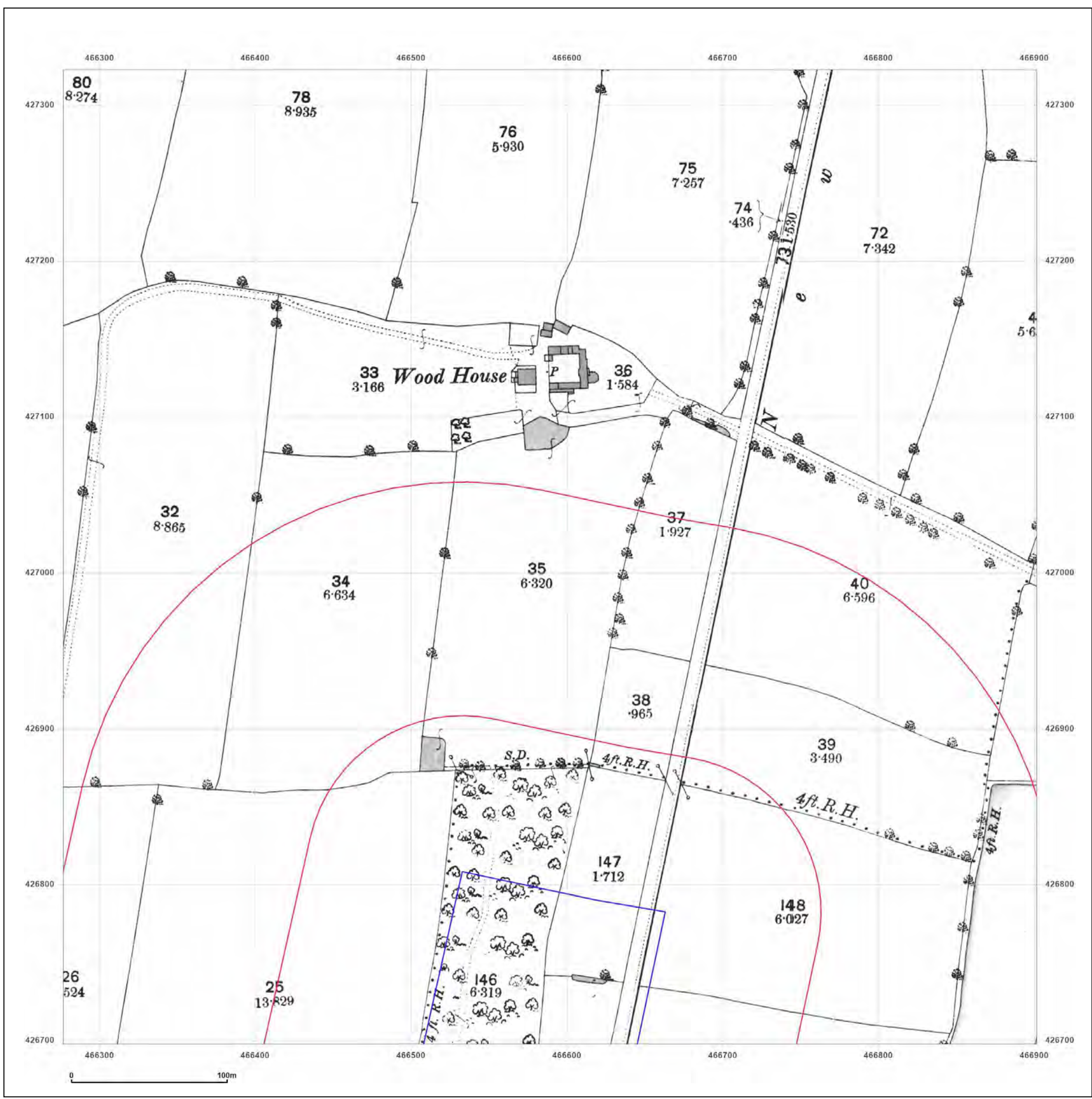


Produced by  
 Groundsure Insights  
 T: 08444 159000  
 E: [info@groundsure.com](mailto:info@groundsure.com)  
 W: [www.groundsure.com](http://www.groundsure.com)

© Crown copyright and database rights 2018 Ordnance Survey 100035207

Production date: 03 May 2023

Map legend available at:  
[www.groundsure.com/sites/default/files/groundsure\\_legend.pdf](http://www.groundsure.com/sites/default/files/groundsure_legend.pdf)



**Site Details:**

SHELTER 22M FROM COMUS INN, SELBY ROAD 6M FROM A1041, SELBY ROAD, CAMBLESFORTH, YO8 8HR


**Client Ref:** Camblesforth  
**Report Ref:** GSIP-2023-13637-13820\_LS\_10\_5  
**Grid Ref:** 466589, 427010

**Map Name:** County Series

**Map date:** 1907

**Scale:** 1:2,500

**Printed at:** 1:2,500



Surveyed 1907  
 Revised 1907  
 Edition N/A  
 Copyright N/A  
 Levelled N/A

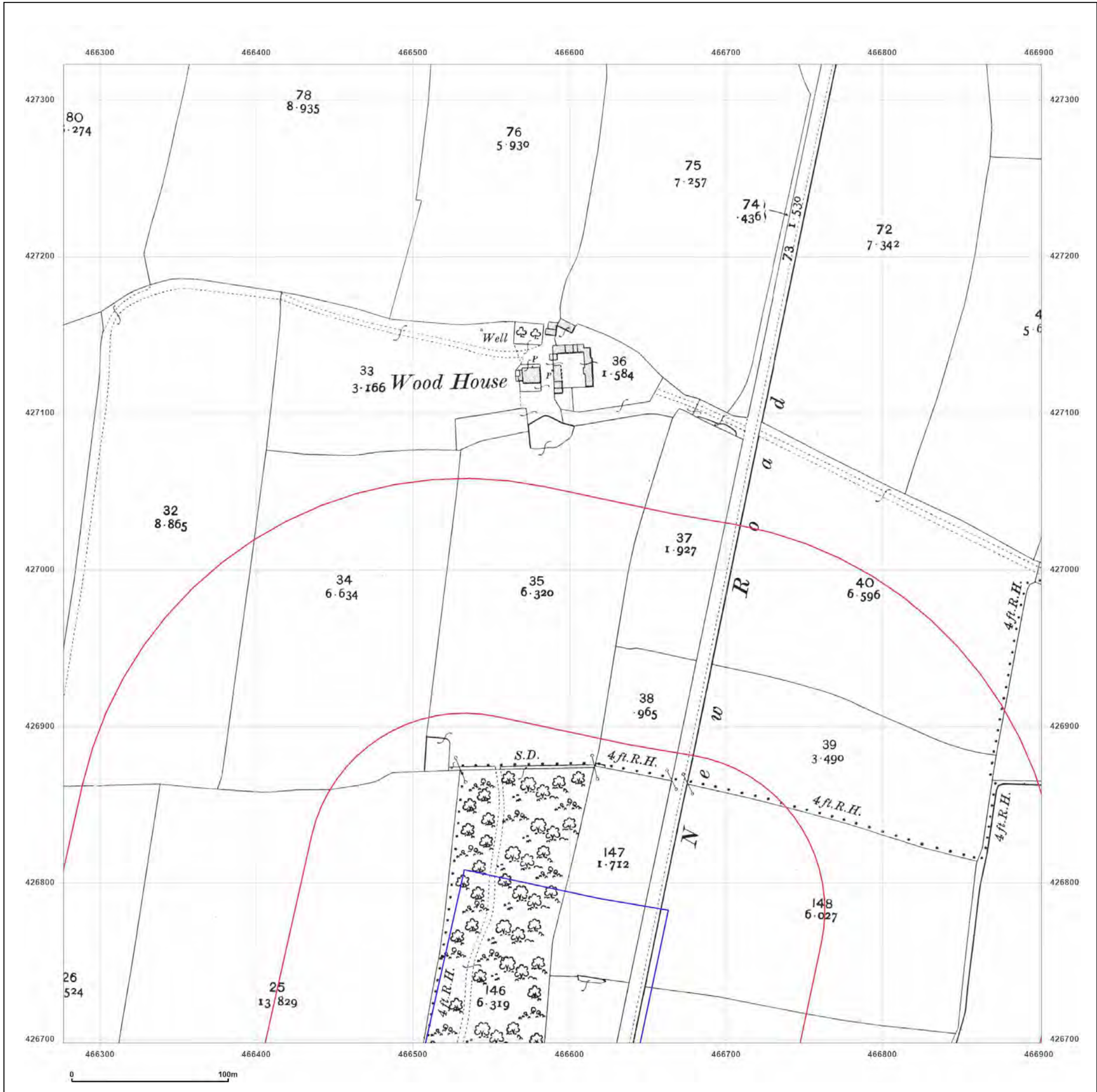


Produced by  
 Groundsure Insights  
 T: 08444 159000  
 E: [info@groundsure.com](mailto:info@groundsure.com)  
 W: [www.groundsure.com](http://www.groundsure.com)

© Crown copyright and database rights 2018 Ordnance Survey 100035207

Production date: 03 May 2023

Map legend available at:  
[www.groundsure.com/sites/default/files/groundsure\\_legend.pdf](http://www.groundsure.com/sites/default/files/groundsure_legend.pdf)



**Site Details:**

SHELTER 22M FROM COMUS  
INN, SELBY ROAD 6M FROM  
A1041, SELBY ROAD,  
CAMBLESFORTH, YO8 8HR


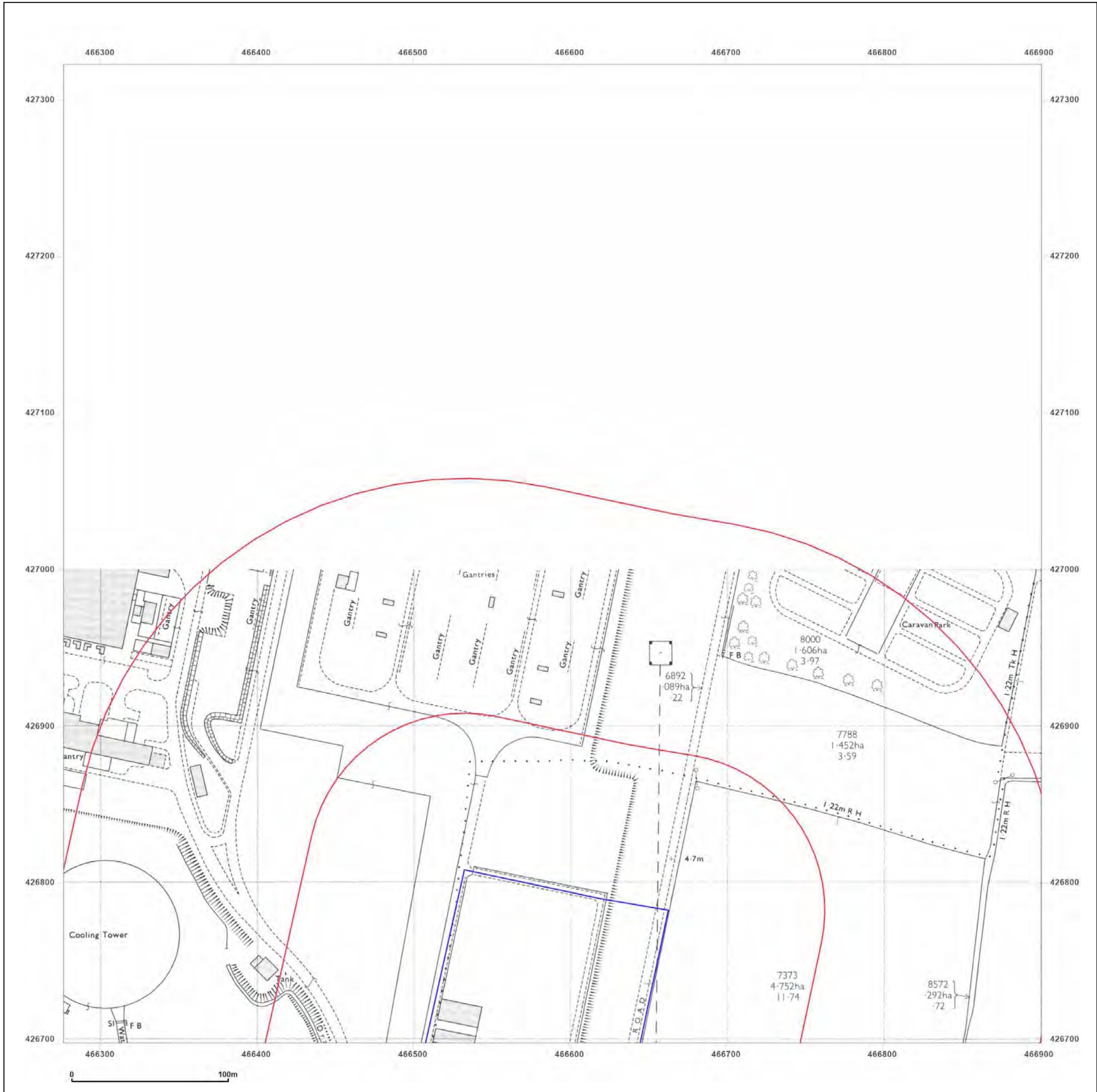
**Client Ref:** Camblesforth  
**Report Ref:** GSIP-2023-13637-13820\_LS\_10\_5  
**Grid Ref:** 466589, 427010

**Map Name:** National Grid

**Map date:** 1972

**Scale:** 1:2,500

**Printed at:** 1:2,500



Surveyed 1971  
Revised 1971  
Edition N/A  
Copyright 1972  
Levelled 1967



Produced by  
Groundsure Insights  
T: 08444 159000  
E: [info@groundsure.com](mailto:info@groundsure.com)  
W: [www.groundsure.com](http://www.groundsure.com)

© Crown copyright and database rights 2018 Ordnance Survey 100035207

Production date: 03 May 2023

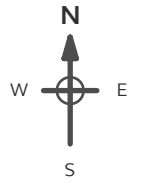
Map legend available at:  
[www.groundsure.com/sites/default/files/groundsure\\_legend.pdf](http://www.groundsure.com/sites/default/files/groundsure_legend.pdf)

**Site Details:**

SHELTER 22M FROM COMUS INN, SELBY ROAD 6M FROM A1041, SELBY ROAD, CAMBLESFORTH, YO8 8HR

**Client Ref:** Camblesforth  
**Report Ref:** GSIP-2023-13637-13820\_LS\_10\_5  
**Grid Ref:** 466589, 427010

**Map Name:** National Grid  
**Map date:** 1982-1987  
**Scale:** 1:2,500  
**Printed at:** 1:2,500



Surveyed 1967  
 Revised 1987  
 Edition N/A  
 Copyright 1987  
 Levelled 1967

Surveyed 1987  
 Revised 1982  
 Edition N/A  
 Copyright 1982  
 Levelled 1967

**Powered by**

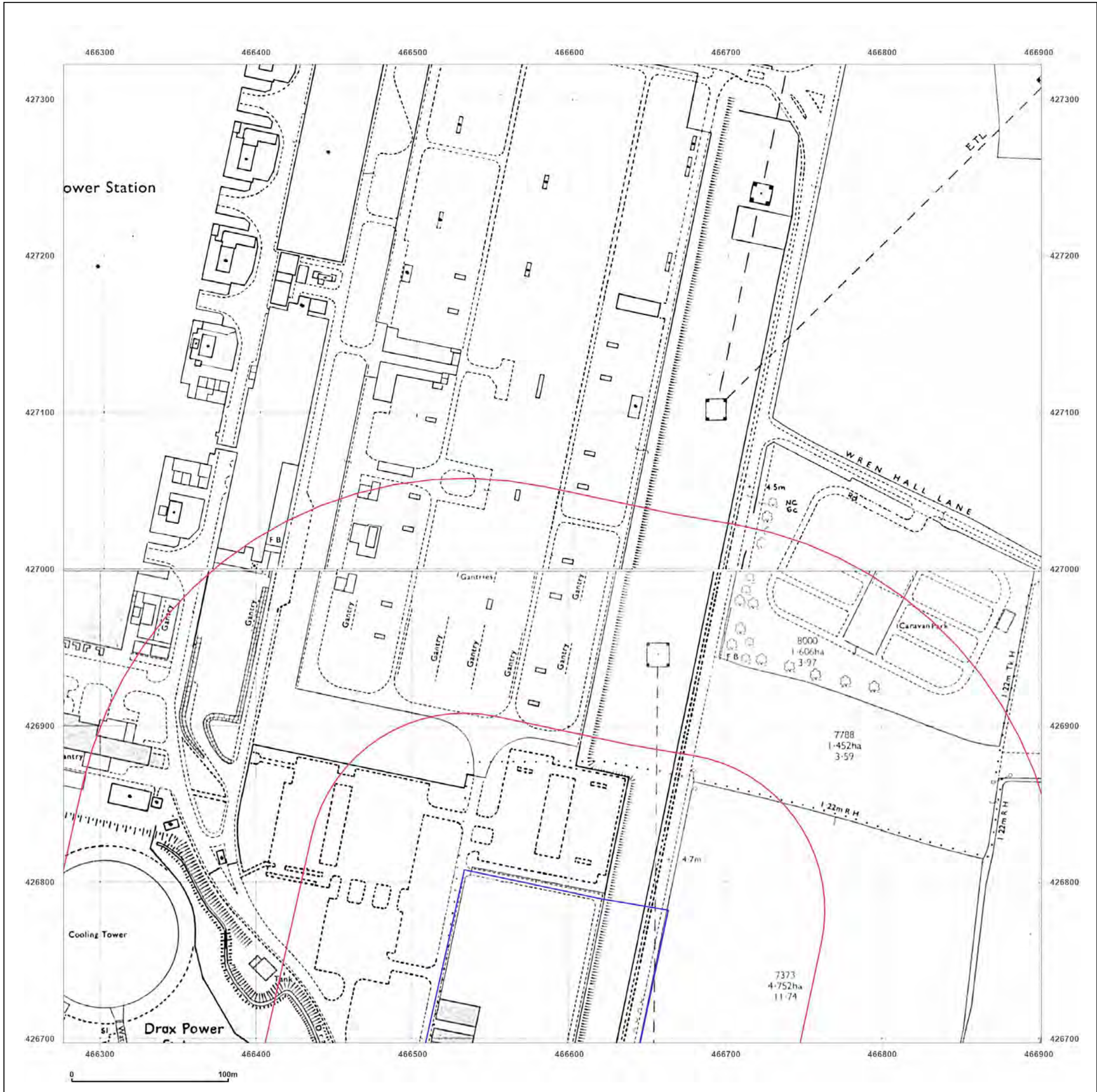


Produced by  
 Groundsure Insights  
 T: 08444 159000  
 E: [info@groundsure.com](mailto:info@groundsure.com)  
 W: [www.groundsure.com](http://www.groundsure.com)

© Crown copyright and database rights 2018 Ordnance Survey 100035207

Production date: 03 May 2023

Map legend available at:  
[www.groundsure.com/sites/default/files/groundsure\\_legend.pdf](http://www.groundsure.com/sites/default/files/groundsure_legend.pdf)



**Site Details:**

SHELTER 22M FROM COMUS  
INN, SELBY ROAD 6M FROM  
A1041, SELBY ROAD,  
CAMBLESFORTH, YO8 8HR

**Client Ref:** Camblesforth  
**Report Ref:** GSIP-2023-13637-13820\_LS\_10\_5  
**Grid Ref:** 466589, 427010

**Map Name:** National Grid


**Map date:** 1994

**Scale:** 1:2,500

**Printed at:** 1:2,500



Surveyed N/A  
Revised N/A  
Edition N/A  
Copyright 1994  
Levelled 1967



Surveyed N/A  
Revised N/A  
Edition N/A  
Copyright 1994  
Levelled 1967



Produced by  
Groundsure Insights  
T: 08444 159000  
E: [info@groundsure.com](mailto:info@groundsure.com)  
W: [www.groundsure.com](http://www.groundsure.com)

© Crown copyright and database rights 2018 Ordnance Survey 100035207

Production date: 03 May 2023

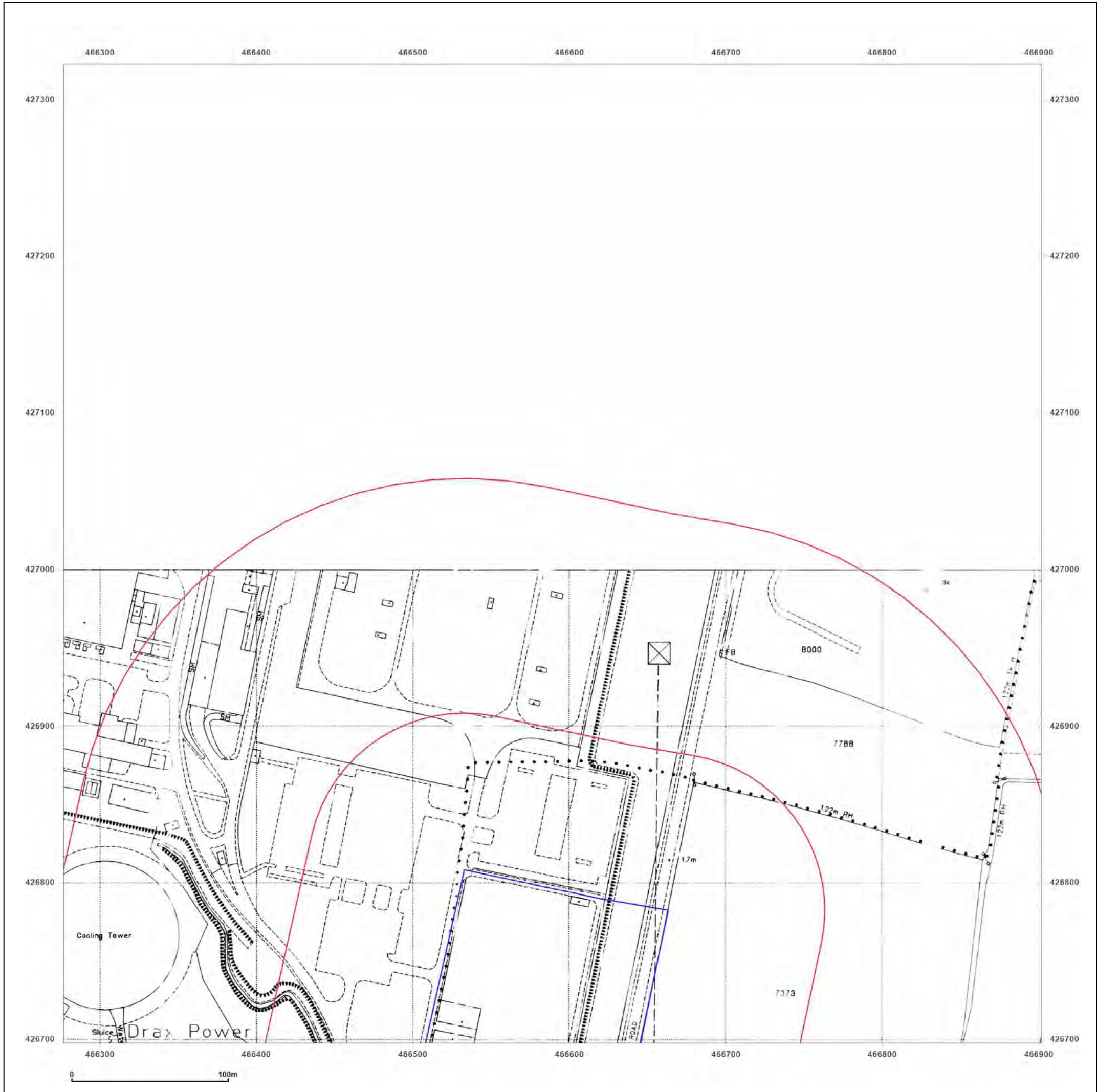
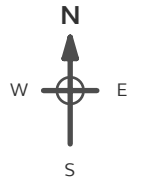
Map legend available at:  
[www.groundsure.com/sites/default/files/groundsure\\_legend.pdf](http://www.groundsure.com/sites/default/files/groundsure_legend.pdf)



**Site Details:**  
 SHELTER 22M FROM COMUS INN, SELBY ROAD 6M FROM A1041, SELBY ROAD, CAMBLESFORTH, YO8 8HR

**Client Ref:** Camblesforth  
**Report Ref:** GSIP-2023-13637-13820\_LS\_10\_5  
**Grid Ref:** 466589, 427010

**Map Name:** National Grid  
**Map date:** 1994  
**Scale:** 1:2,500  
**Printed at:** 1:2,500



Surveyed 1994  
 Revised N/A  
 Edition N/A  
 Copyright 1994  
 Levelled N/A



Produced by  
 Groundsure Insights  
 T: 08444 159000  
 E: [info@groundsure.com](mailto:info@groundsure.com)  
 W: [www.groundsure.com](http://www.groundsure.com)

© Crown copyright and database rights 2018 Ordnance Survey 100035207

Production date: 03 May 2023

Map legend available at:  
[www.groundsure.com/sites/default/files/groundsure\\_legend.pdf](http://www.groundsure.com/sites/default/files/groundsure_legend.pdf)

**Site Details:**

SHELTER 22M FROM COMUS  
INN, SELBY ROAD 6M FROM  
A1041, SELBY ROAD,  
CAMBLESFORTH, YO8 8HR

**Client Ref:** Camblesforth  
**Report Ref:** GSIP-2023-13637-13820\_LS\_10\_5  
**Grid Ref:** 466589, 427010

**Map Name:** National Grid

**Map date:** 1994-1995

**Scale:** 1:2,500

**Printed at:** 1:2,500



Surveyed 1994  
 Revised N/A  
 Edition N/A  
 Copyright 1994  
 Levelled N/A

Surveyed 1995  
 Revised N/A  
 Edition N/A  
 Copyright N/A  
 Levelled N/A



Powered by



Produced by  
Groundsure Insights  
T: 08444 159000  
E: [info@groundsure.com](mailto:info@groundsure.com)  
W: [www.groundsure.com](http://www.groundsure.com)

© Crown copyright and database rights 2018 Ordnance Survey 100035207

Production date: 03 May 2023


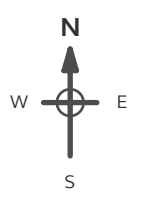
Map legend available at:  
[www.groundsure.com/sites/default/files/groundsure\\_legend.pdf](http://www.groundsure.com/sites/default/files/groundsure_legend.pdf)



**Site Details:**  
 SHELTER 22M FROM COMUS INN, SELBY ROAD 6M FROM A1041, SELBY ROAD, CAMBLESFORTH, YO8 8HR

**Client Ref:** Camblesforth  
**Report Ref:** GSIP-2023-13637-13820\_Landline\_1\_10  
**Grid Ref:** 460927, 427298

**Map Name:** LandLine  
**Map date:** 2003  
**Scale:** 1:1,250  
**Printed at:** 1:1,250

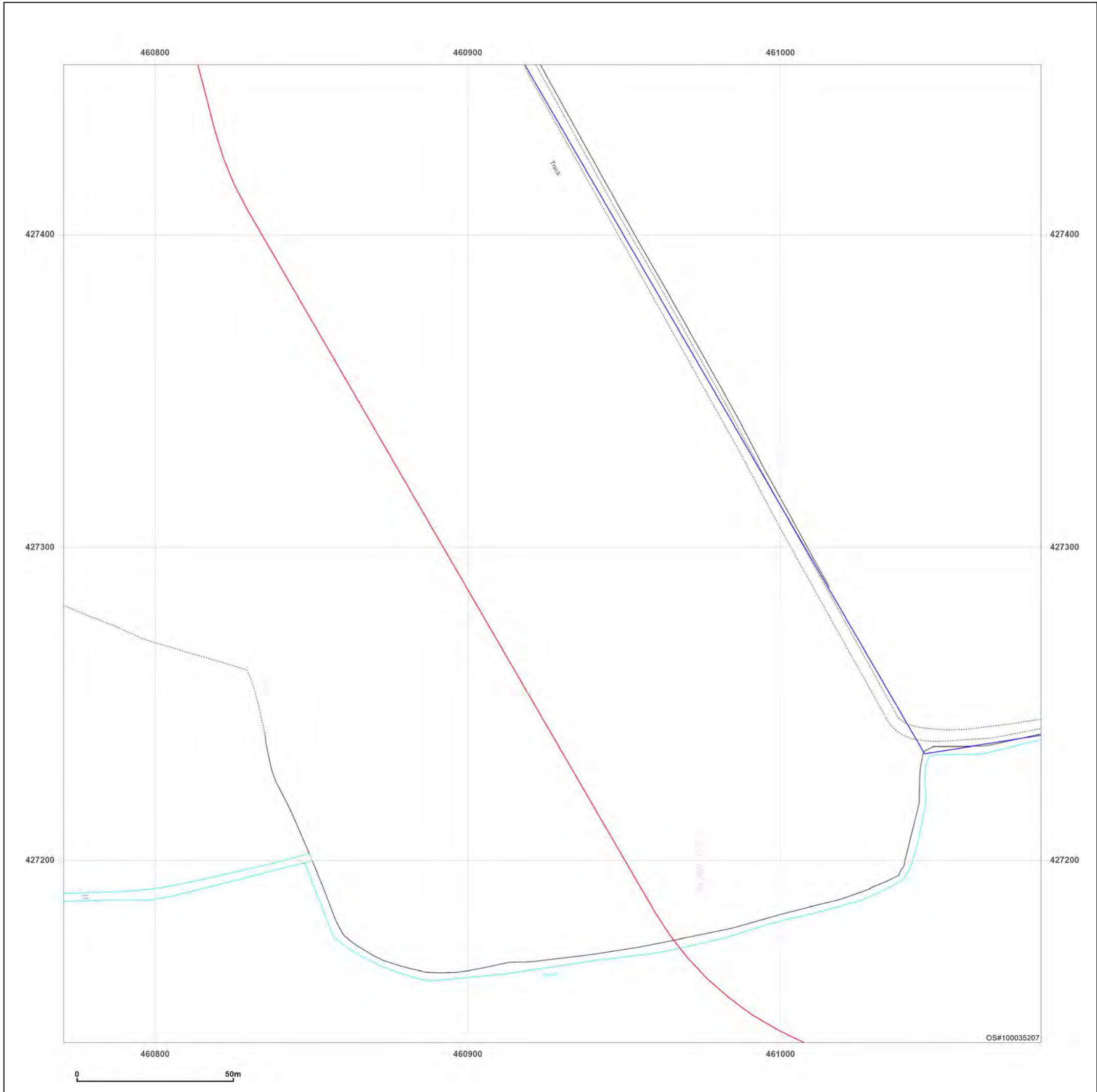


**Powered by**  
 Produced by Groundsure Insights  
 T: 08444 159000  
 E: [info@groundsure.com](mailto:info@groundsure.com)  
 W: [www.groundsure.com](http://www.groundsure.com)

© Crown copyright and database rights 2018 Ordnance Survey 100035207

Production date: 03 May 2023

Map legend available at:  
[www.groundsure.com/sites/default/files/groundsure\\_legend.pdf](http://www.groundsure.com/sites/default/files/groundsure_legend.pdf)



**Site Details:**

SHELTER 22M FROM COMUS  
INN, SELBY ROAD 6M FROM  
A1041, SELBY ROAD,  
CAMBLESFORTH, YO8 8HR

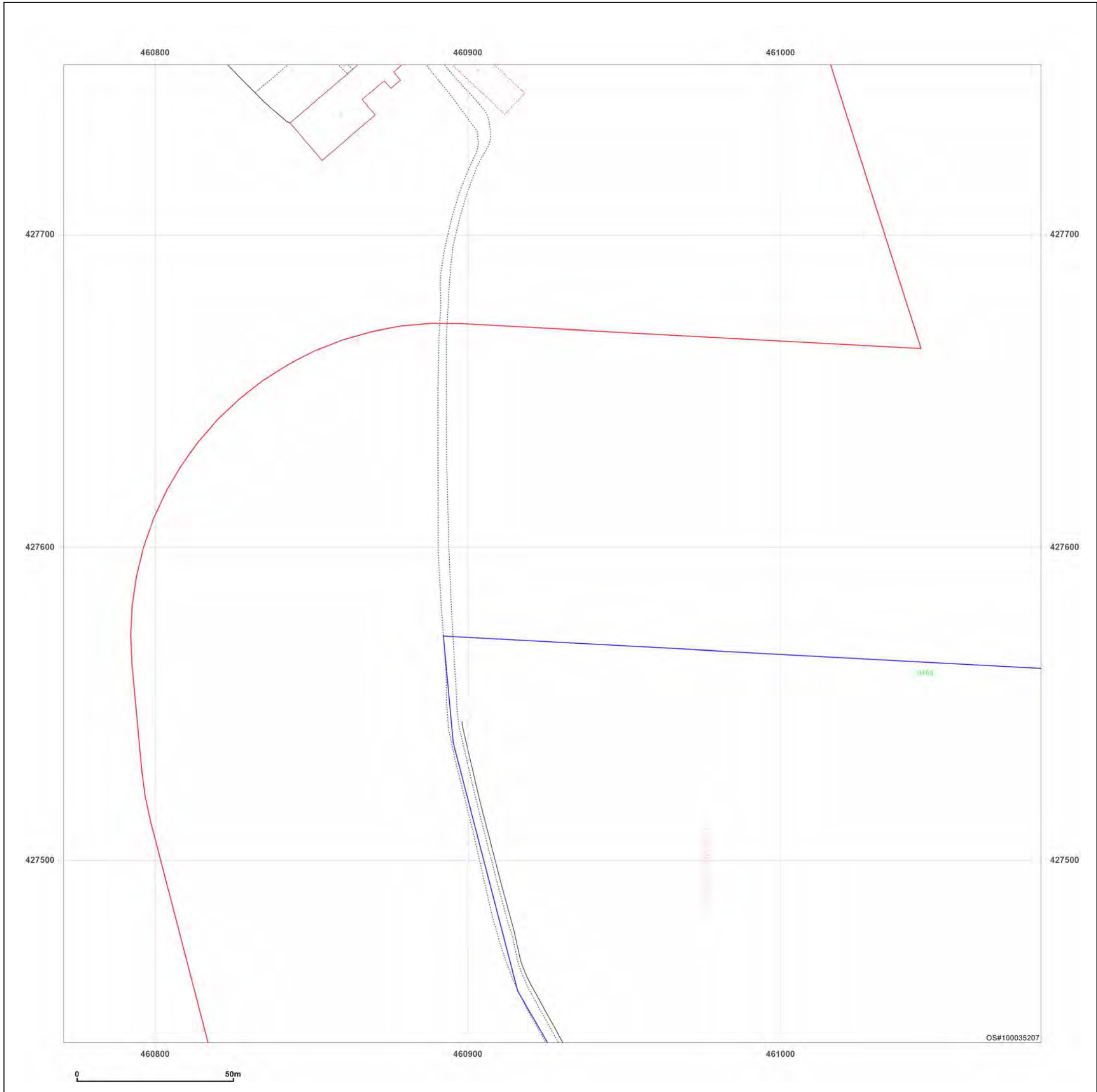

**Client Ref:** Camblesforth  
**Report Ref:** GSIP-2023-13637-13820\_Landline\_1\_11  
**Grid Ref:** 460927, 427598

**Map Name:** LandLine

**Map date:** 2003

**Scale:** 1:1,250

**Printed at:** 1:1,250



Produced by  
Groundsure Insights  
T: 08444 159000  
E: [info@groundsure.com](mailto:info@groundsure.com)  
W: [www.groundsure.com](http://www.groundsure.com)

© Crown copyright and database rights 2018 Ordnance Survey 100035207

Production date: 03 May 2023


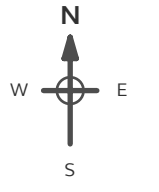
Map legend available at:  
[www.groundsure.com/sites/default/files/groundsure\\_legend.pdf](http://www.groundsure.com/sites/default/files/groundsure_legend.pdf)

**Site Details:**

SHELTER 22M FROM COMUS  
INN, SELBY ROAD 6M FROM  
A1041, SELBY ROAD,  
CAMBLESFORTH, YO8 8HR

**Client Ref:** Camblesforth  
**Report Ref:** GSIP-2023-13637-13820\_Landline\_2\_2  
**Grid Ref:** 461227, 424898

**Map Name:** LandLine  
**Map date:** 2003  
**Scale:** 1:1,250  
**Printed at:** 1:1,250

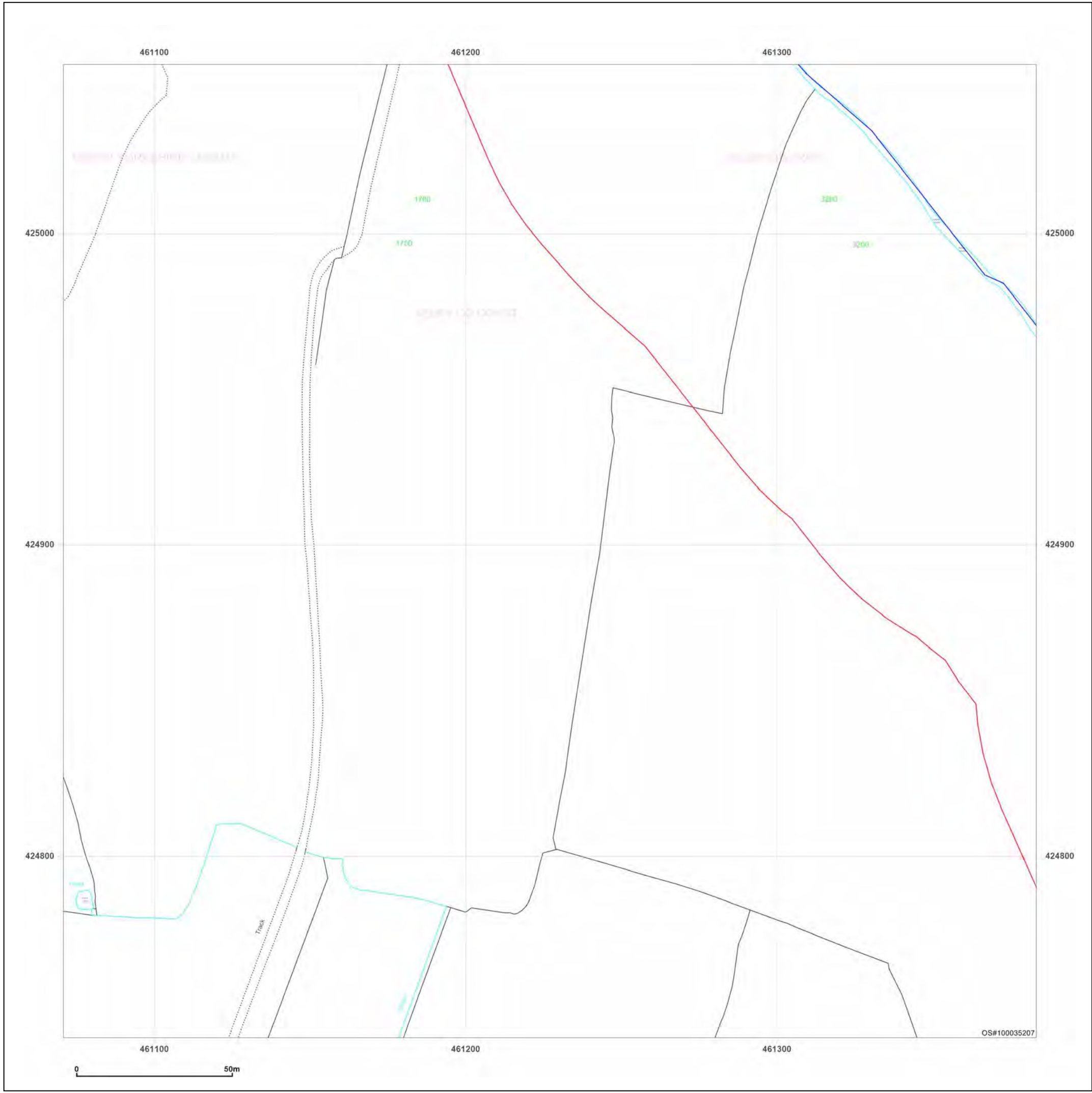


Produced by  
Groundsure Insights  
T: 08444 159000  
E: [info@groundsure.com](mailto:info@groundsure.com)  
W: [www.groundsure.com](http://www.groundsure.com)

© Crown copyright and database rights 2018 Ordnance Survey 100035207

Production date: 03 May 2023

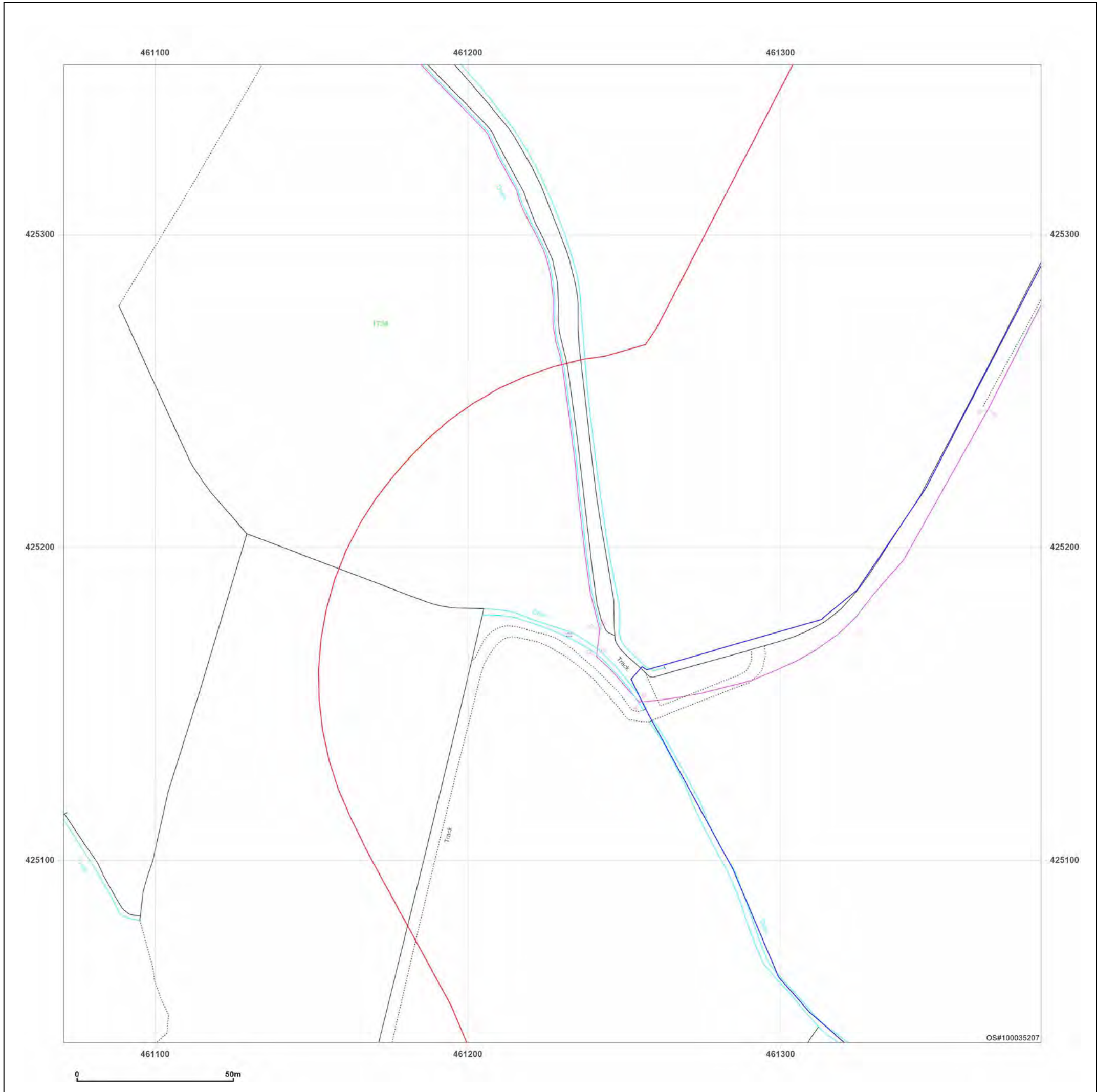

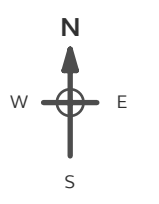
Map legend available at:  
[www.groundsure.com/sites/default/files/groundsure\\_legend.pdf](http://www.groundsure.com/sites/default/files/groundsure_legend.pdf)



**Site Details:**  
 SHELTER 22M FROM COMUS  
 INN, SELBY ROAD 6M FROM  
 A1041, SELBY ROAD,  
 CAMBLESFORTH, YO8 8HR

**Client Ref:** Camblesforth  
**Report Ref:** GSIP-2023-13637-13820\_Landline\_2\_3  
**Grid Ref:** 461227, 425198

**Map Name:** LandLine  
**Map date:** 2003  
**Scale:** 1:1,250  
**Printed at:** 1:1,250



**Powered by**  

 Produced by  
 Groundsure Insights  
 T: 08444 159000  
 E: [info@groundsure.com](mailto:info@groundsure.com)  
 W: [www.groundsure.com](http://www.groundsure.com)

© Crown copyright and database rights 2018 Ordnance Survey 100035207

Production date: 03 May 2023

Map legend available at:  
[www.groundsure.com/sites/default/files/groundsure\\_legend.pdf](http://www.groundsure.com/sites/default/files/groundsure_legend.pdf)

**Site Details:**

SHELTER 22M FROM COMUS  
INN, SELBY ROAD 6M FROM  
A1041, SELBY ROAD,  
CAMBLESFORTH, YO8 8HR

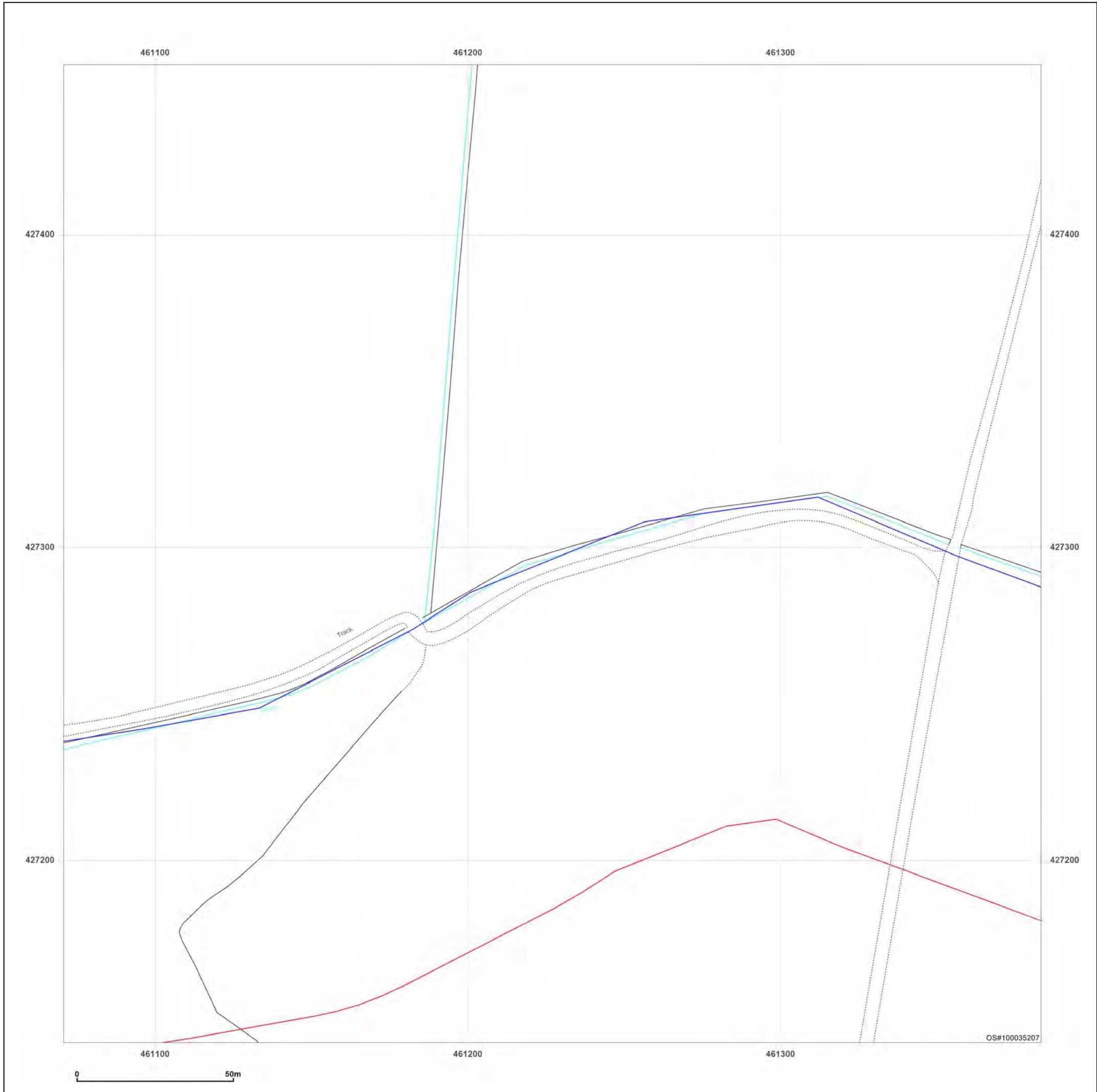

**Client Ref:** Camblesforth  
**Report Ref:** GSIP-2023-13637-13820\_Landline\_2\_10  
**Grid Ref:** 461227, 427298

**Map Name:** LandLine

**Map date:** 2003

**Scale:** 1:1,250

**Printed at:** 1:1,250



Produced by  
Groundsure Insights  
T: 08444 159000  
E: [info@groundsure.com](mailto:info@groundsure.com)  
W: [www.groundsure.com](http://www.groundsure.com)

© Crown copyright and database rights 2018 Ordnance Survey 100035207

Production date: 03 May 2023

Map legend available at:  
[www.groundsure.com/sites/default/files/groundsure\\_legend.pdf](http://www.groundsure.com/sites/default/files/groundsure_legend.pdf)

**Site Details:**

SHELTER 22M FROM COMUS  
INN, SELBY ROAD 6M FROM  
A1041, SELBY ROAD,  
CAMBLESFORTH, YO8 8HR

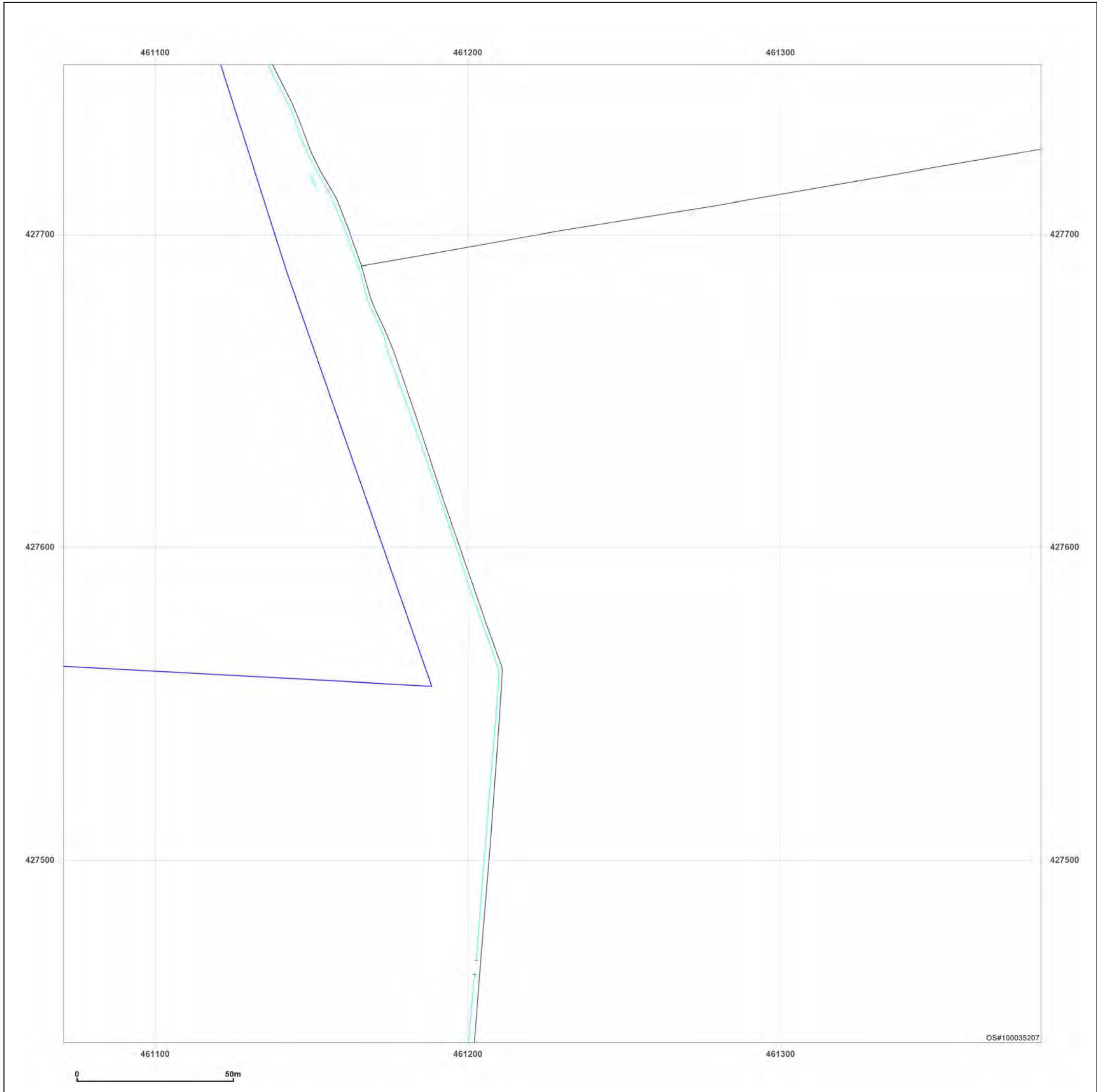

**Client Ref:** Camblesforth  
**Report Ref:** GSIP-2023-13637-13820\_Landline\_2\_11  
**Grid Ref:** 461227, 427598

**Map Name:** LandLine

**Map date:** 2003

**Scale:** 1:1,250

**Printed at:** 1:1,250



Produced by  
Groundsure Insights  
T: 08444 159000  
E: [info@groundsure.com](mailto:info@groundsure.com)  
W: [www.groundsure.com](http://www.groundsure.com)

© Crown copyright and database rights 2018 Ordnance Survey 100035207

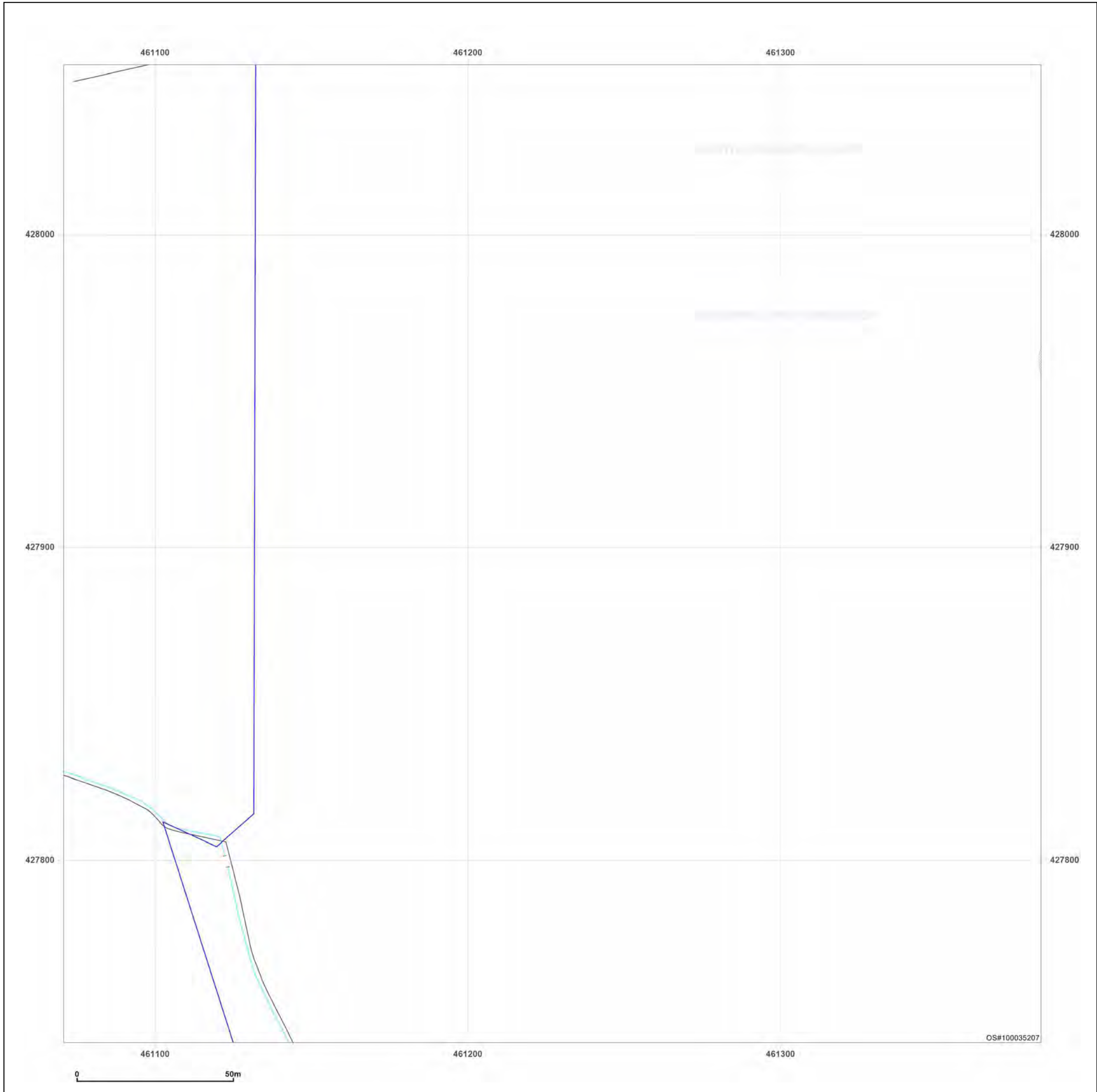

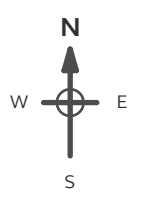
Production date: 03 May 2023

Map legend available at:  
[www.groundsure.com/sites/default/files/groundsure\\_legend.pdf](http://www.groundsure.com/sites/default/files/groundsure_legend.pdf)

**Site Details:**  
 SHELTER 22M FROM COMUS INN, SELBY ROAD 6M FROM A1041, SELBY ROAD, CAMBLESFORTH, YO8 8HR

**Client Ref:** Camblesforth  
**Report Ref:** GSIP-2023-13637-13820\_Landline\_2\_12  
**Grid Ref:** 461227, 427898

**Map Name:** LandLine  
**Map date:** 2003  
**Scale:** 1:1,250  
**Printed at:** 1:1,250



**Powered by**  

 Produced by Groundsure Insights  
 T: 08444 159000  
 E: [info@groundsure.com](mailto:info@groundsure.com)  
 W: [www.groundsure.com](http://www.groundsure.com)

© Crown copyright and database rights 2018 Ordnance Survey 100035207

Production date: 03 May 2023

Map legend available at:  
[www.groundsure.com/sites/default/files/groundsure\\_legend.pdf](http://www.groundsure.com/sites/default/files/groundsure_legend.pdf)

**Site Details:**

SHELTER 22M FROM COMUS  
INN, SELBY ROAD 6M FROM  
A1041, SELBY ROAD,  
CAMBLESFORTH, YO8 8HR

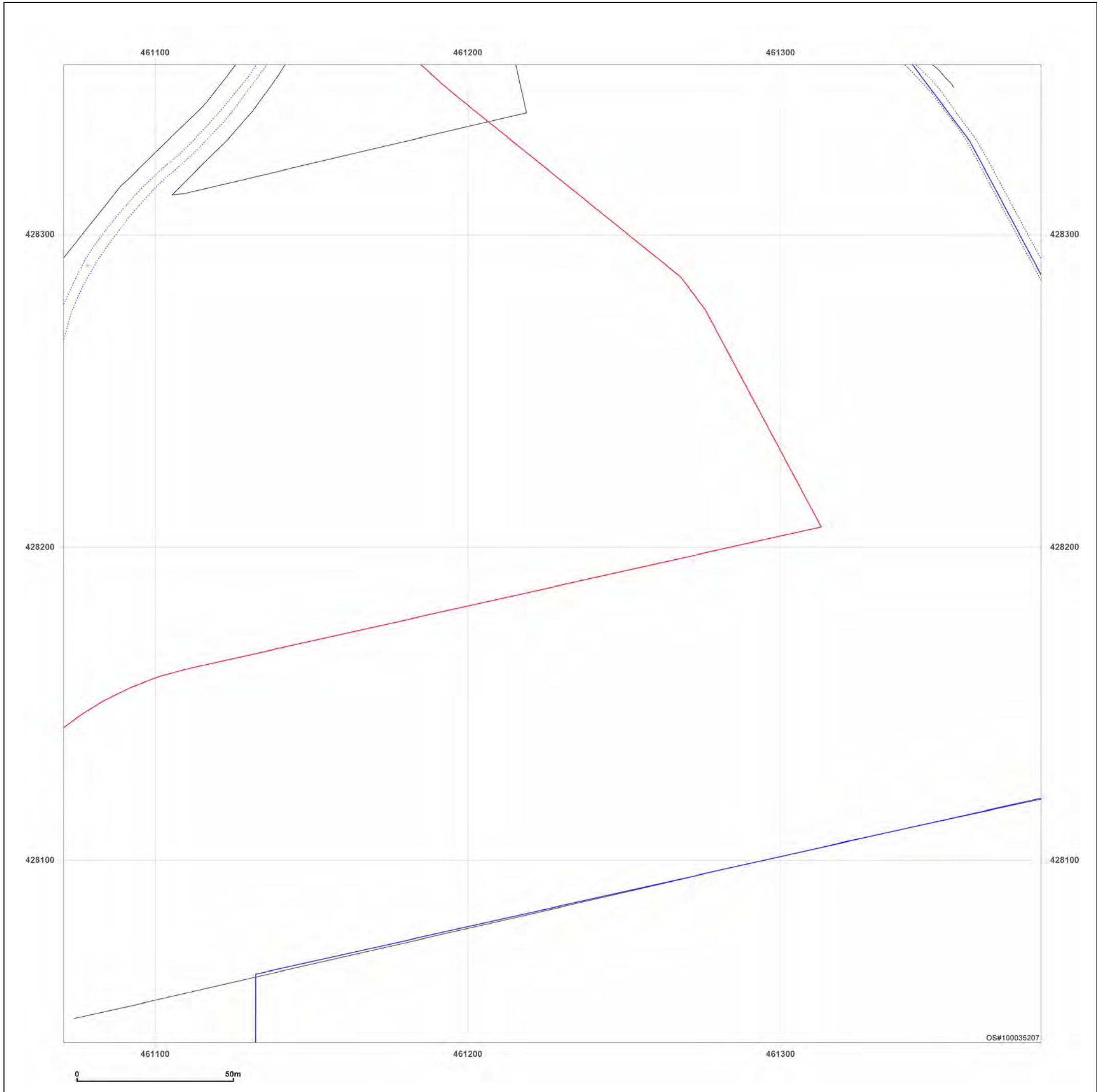

**Client Ref:** Camblesforth  
**Report Ref:** GSIP-2023-13637-13820\_Landline\_2\_13  
**Grid Ref:** 461227, 428198

**Map Name:** LandLine

**Map date:** 2003

**Scale:** 1:1,250

**Printed at:** 1:1,250



Produced by  
Groundsure Insights  
T: 08444 159000  
E: [info@groundsure.com](mailto:info@groundsure.com)  
W: [www.groundsure.com](http://www.groundsure.com)

© Crown copyright and database rights 2018 Ordnance Survey 100035207

Production date: 03 May 2023

Map legend available at:  
[www.groundsure.com/sites/default/files/groundsure\\_legend.pdf](http://www.groundsure.com/sites/default/files/groundsure_legend.pdf)


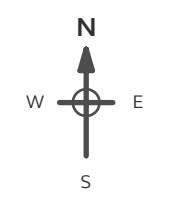


**Site Details:**

SHELTER 22M FROM COMUS INN, SELBY ROAD 6M FROM A1041, SELBY ROAD, CAMBLESFORTH, YO8 8HR

**Client Ref:** Camblesforth  
**Report Ref:** GSIP-2023-13637-13820\_Landline\_2\_14  
**Grid Ref:** 461227, 428498

**Map Name:** LandLine  
**Map date:** 2003  
**Scale:** 1:1,250  
**Printed at:** 1:1,250

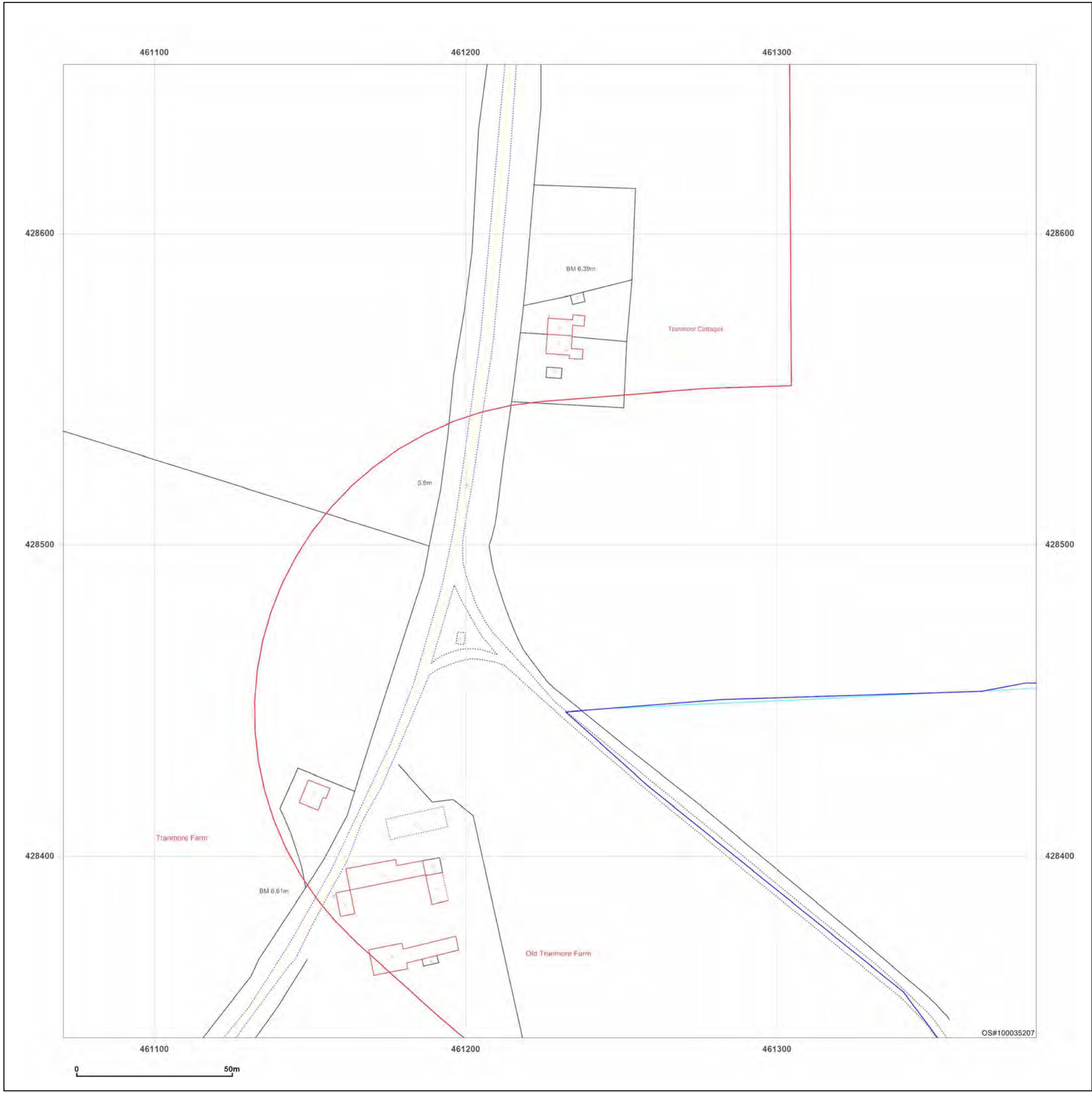


**Powered by**  
 Produced by Groundsure Insights  
 T: 08444 159000  
 E: [info@groundsure.com](mailto:info@groundsure.com)  
 W: [www.groundsure.com](http://www.groundsure.com)

© Crown copyright and database rights 2018 Ordnance Survey 100035207

Production date: 03 May 2023

Map legend available at:  
[www.groundsure.com/sites/default/files/groundsure\\_legend.pdf](http://www.groundsure.com/sites/default/files/groundsure_legend.pdf)

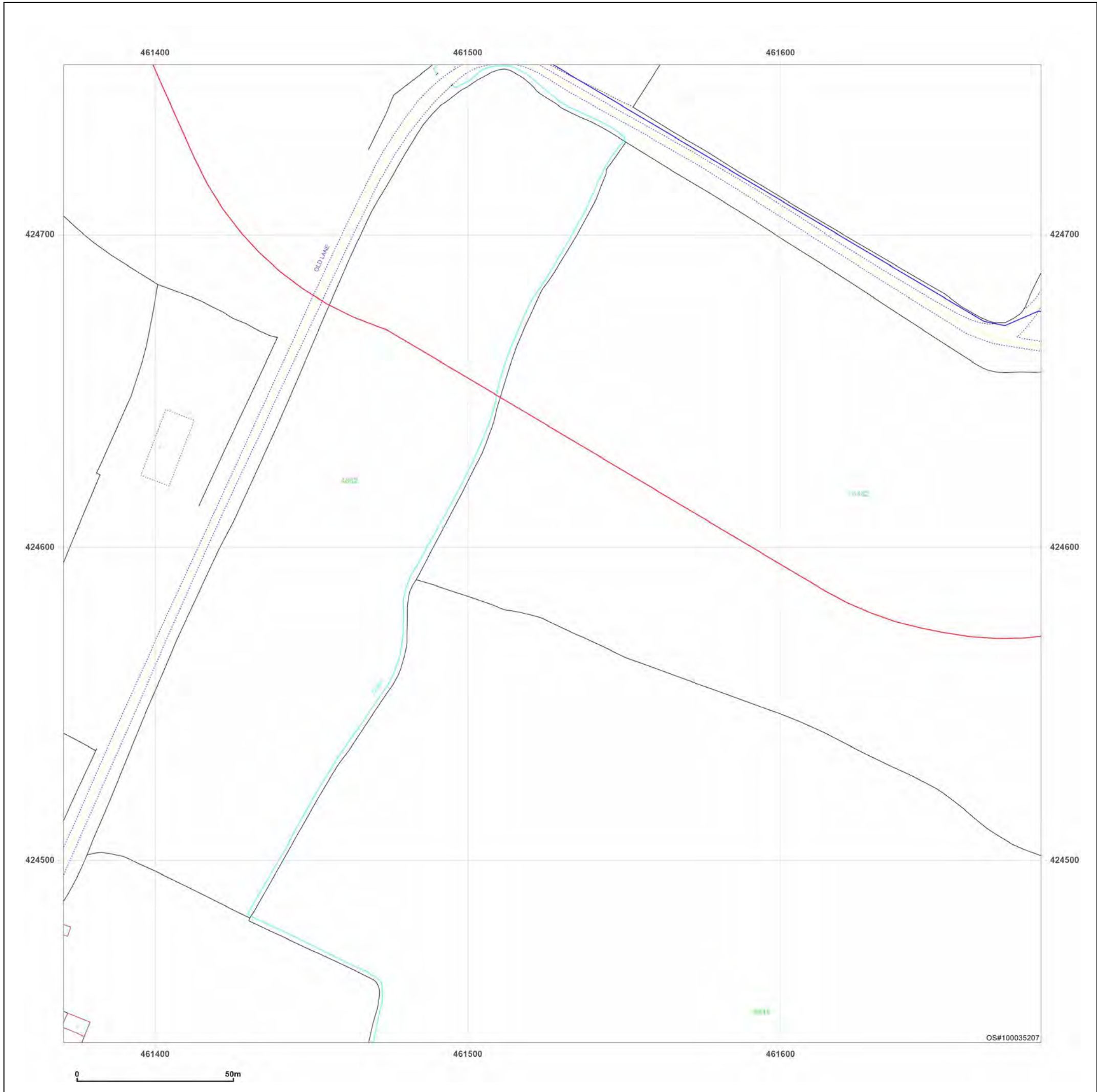

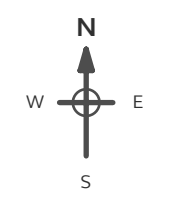


**Site Details:**

SHELTER 22M FROM COMUS  
INN, SELBY ROAD 6M FROM  
A1041, SELBY ROAD,  
CAMBLESFORTH, YO8 8HR

**Client Ref:** Camblesforth  
**Report Ref:** GSIP-2023-13637-13820\_Landline\_3\_1  
**Grid Ref:** 461527, 424598

**Map Name:** LandLine  
**Map date:** 2003  
**Scale:** 1:1,250  
**Printed at:** 1:1,250



Produced by  
Groundsure Insights  
T: 08444 159000  
E: [info@groundsure.com](mailto:info@groundsure.com)  
W: [www.groundsure.com](http://www.groundsure.com)

© Crown copyright and database rights 2018 Ordnance Survey 100035207

Production date: 03 May 2023

Map legend available at:  
[www.groundsure.com/sites/default/files/groundsure\\_legend.pdf](http://www.groundsure.com/sites/default/files/groundsure_legend.pdf)

**Site Details:**

SHELTER 22M FROM COMUS  
INN, SELBY ROAD 6M FROM  
A1041, SELBY ROAD,  
CAMBLESFORTH, YO8 8HR

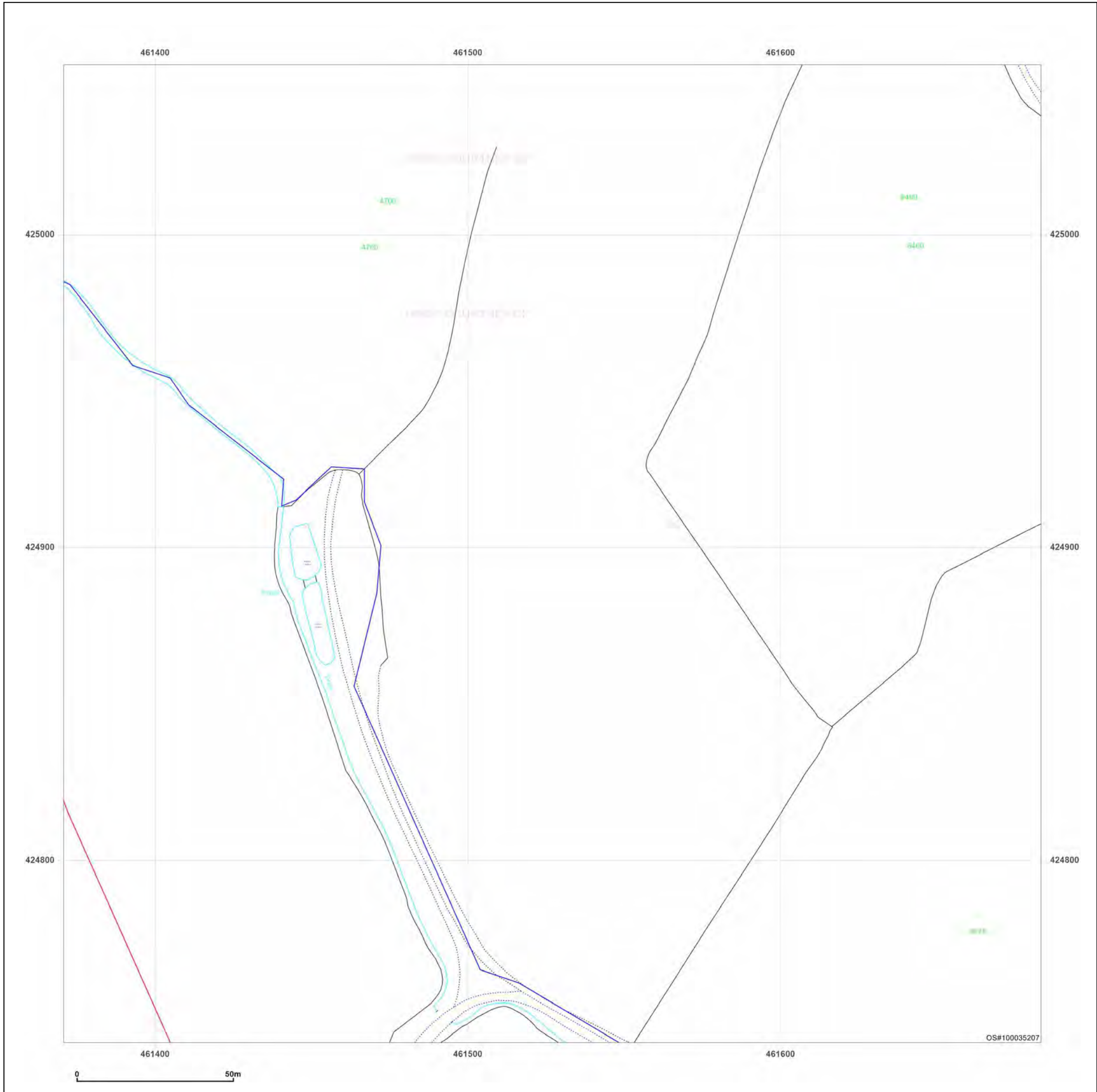

**Client Ref:** Camblesforth  
**Report Ref:** GSIP-2023-13637-13820\_Landline\_3\_2  
**Grid Ref:** 461527, 424898

**Map Name:** LandLine

**Map date:** 2003

**Scale:** 1:1,250

**Printed at:** 1:1,250



Produced by  
Groundsure Insights  
T: 08444 159000  
E: [info@groundsure.com](mailto:info@groundsure.com)  
W: [www.groundsure.com](http://www.groundsure.com)

© Crown copyright and database rights 2018 Ordnance Survey 100035207

Production date: 03 May 2023


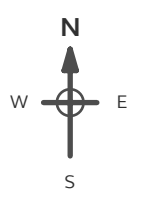
Map legend available at:  
[www.groundsure.com/sites/default/files/groundsure\\_legend.pdf](http://www.groundsure.com/sites/default/files/groundsure_legend.pdf)

**Site Details:**

SHELTER 22M FROM COMUS  
INN, SELBY ROAD 6M FROM  
A1041, SELBY ROAD,  
CAMBLESFORTH, YO8 8HR

**Client Ref:** Camblesforth  
**Report Ref:** GSIP-2023-13637-13820\_Landline\_3\_3  
**Grid Ref:** 461527, 425198

**Map Name:** LandLine  
**Map date:** 2003  
**Scale:** 1:1,250  
**Printed at:** 1:1,250



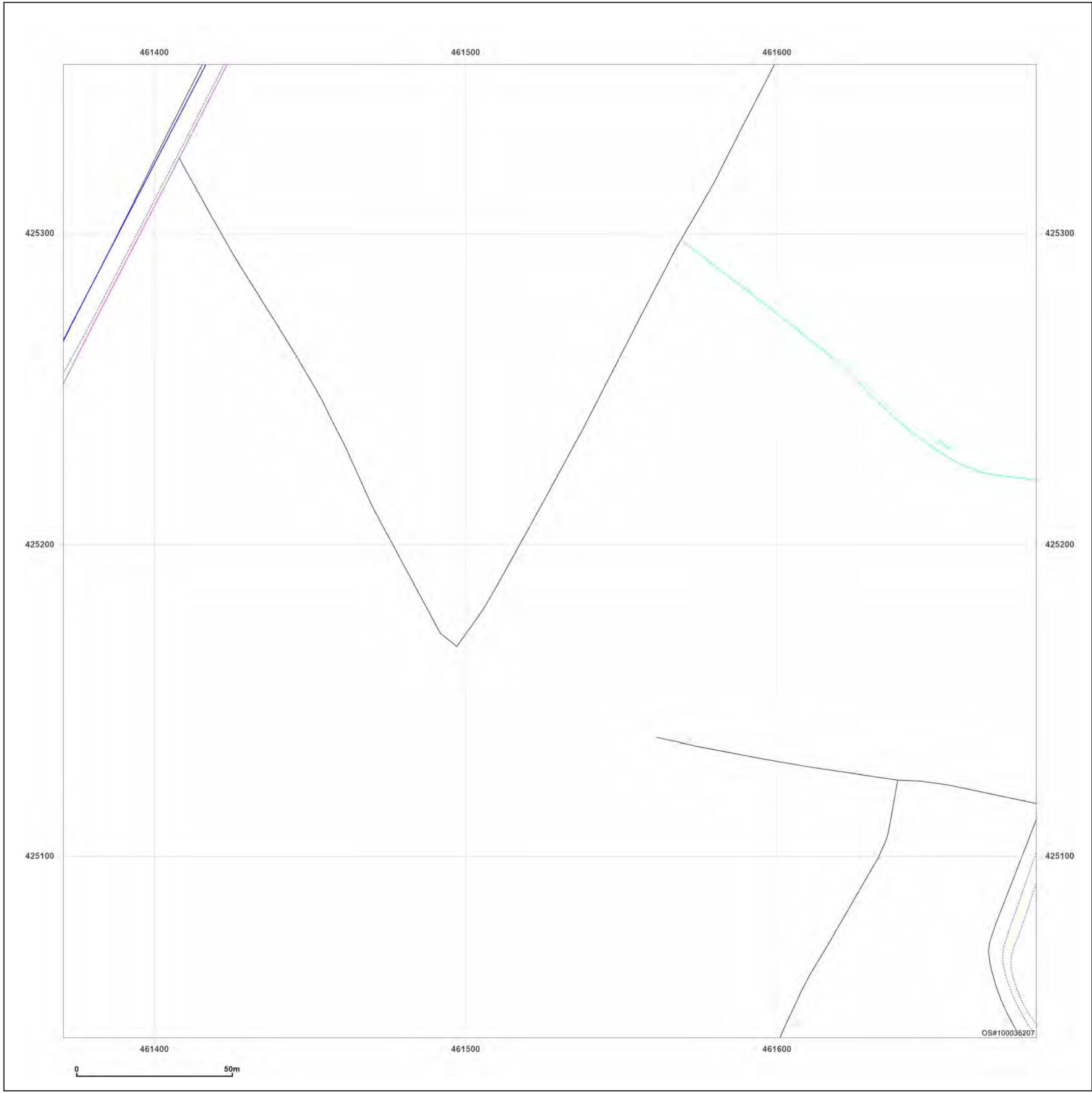
**Powered by**  

 Produced by  
Groundsure Insights  
T: 08444 159000  
E: [info@groundsure.com](mailto:info@groundsure.com)  
W: [www.groundsure.com](http://www.groundsure.com)

© Crown copyright and database rights 2018 Ordnance Survey 100035207

Production date: 03 May 2023

Map legend available at:  
[www.groundsure.com/sites/default/files/groundsure\\_legend.pdf](http://www.groundsure.com/sites/default/files/groundsure_legend.pdf)



**Site Details:**

SHELTER 22M FROM COMUS  
INN, SELBY ROAD 6M FROM  
A1041, SELBY ROAD,  
CAMBLESFORTH, YO8 8HR


**Client Ref:** Camblesforth  
**Report Ref:** GSIP-2023-13637-13820\_Landline\_3\_4  
**Grid Ref:** 461527, 425498

**Map Name:** LandLine

**Map date:** 2003

**Scale:** 1:1,250

**Printed at:** 1:1,250

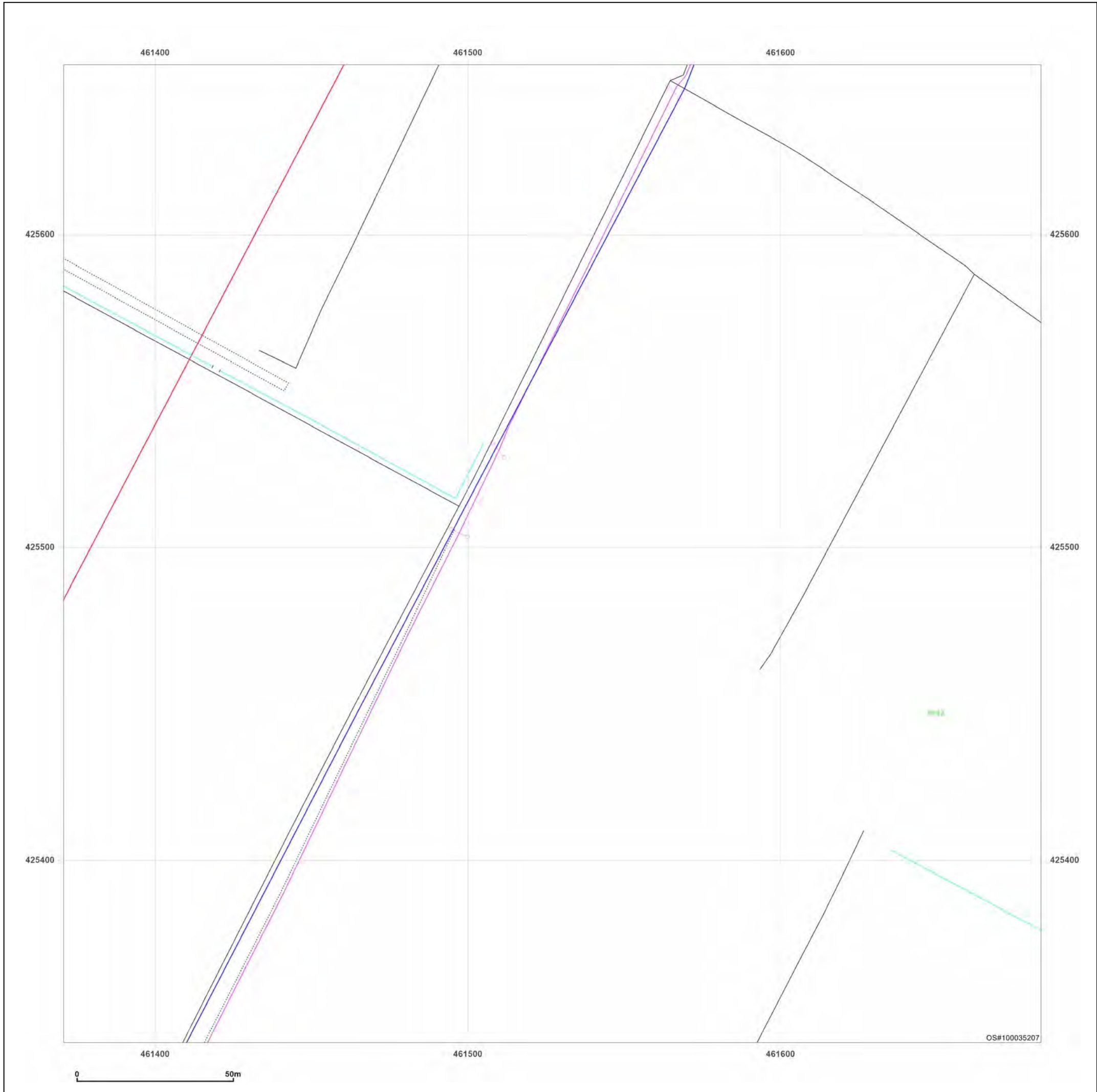


Produced by  
Groundsure Insights  
T: 08444 159000  
E: [info@groundsure.com](mailto:info@groundsure.com)  
W: [www.groundsure.com](http://www.groundsure.com)

© Crown copyright and database rights 2018 Ordnance Survey 100035207

Production date: 03 May 2023

Map legend available at:  
[www.groundsure.com/sites/default/files/groundsure\\_legend.pdf](http://www.groundsure.com/sites/default/files/groundsure_legend.pdf)

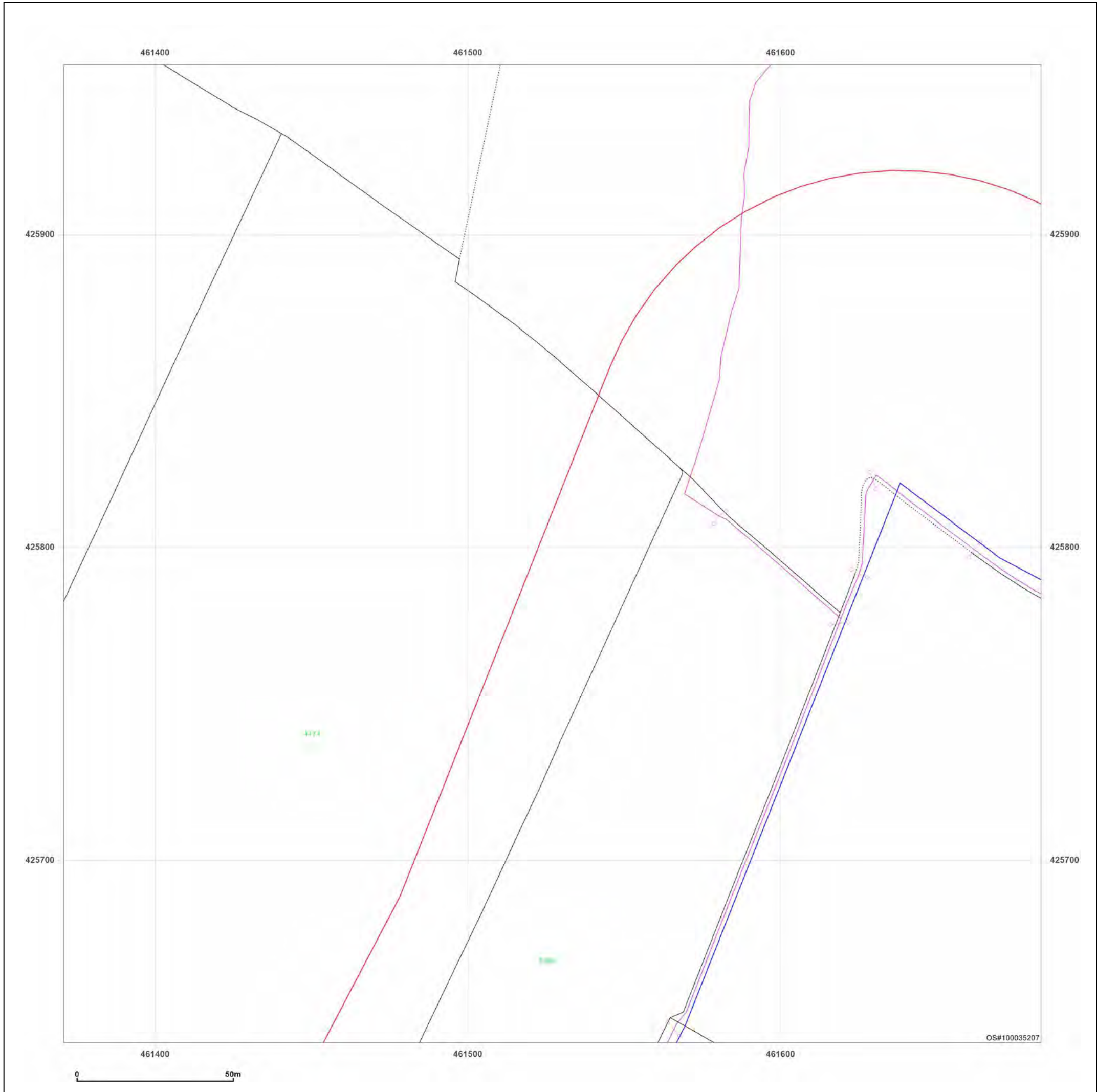

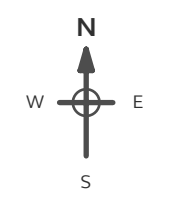


**Site Details:**

SHELTER 22M FROM COMUS  
INN, SELBY ROAD 6M FROM  
A1041, SELBY ROAD,  
CAMBLESFORTH, YO8 8HR

**Client Ref:** Camblesforth  
**Report Ref:** GSIP-2023-13637-13820\_Landline\_3\_5  
**Grid Ref:** 461527, 425798

**Map Name:** LandLine  
**Map date:** 2003  
**Scale:** 1:1,250  
**Printed at:** 1:1,250



**Powered by**  

 Produced by  
 Groundsure Insights  
 T: 08444 159000  
 E: [info@groundsure.com](mailto:info@groundsure.com)  
 W: [www.groundsure.com](http://www.groundsure.com)

© Crown copyright and database rights 2018 Ordnance Survey 100035207


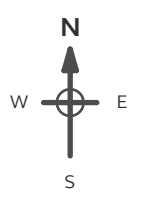
Production date: 03 May 2023

Map legend available at:  
[www.groundsure.com/sites/default/files/groundsure\\_legend.pdf](http://www.groundsure.com/sites/default/files/groundsure_legend.pdf)

**Site Details:**  
 SHELTER 22M FROM COMUS INN, SELBY ROAD 6M FROM A1041, SELBY ROAD, CAMBLESFORTH, YO8 8HR

**Client Ref:** Camblesforth  
**Report Ref:** GSIP-2023-13637-13820\_Landline\_3\_9  
**Grid Ref:** 461527, 426998

**Map Name:** LandLine  
**Map date:** 2003  
**Scale:** 1:1,250  
**Printed at:** 1:1,250



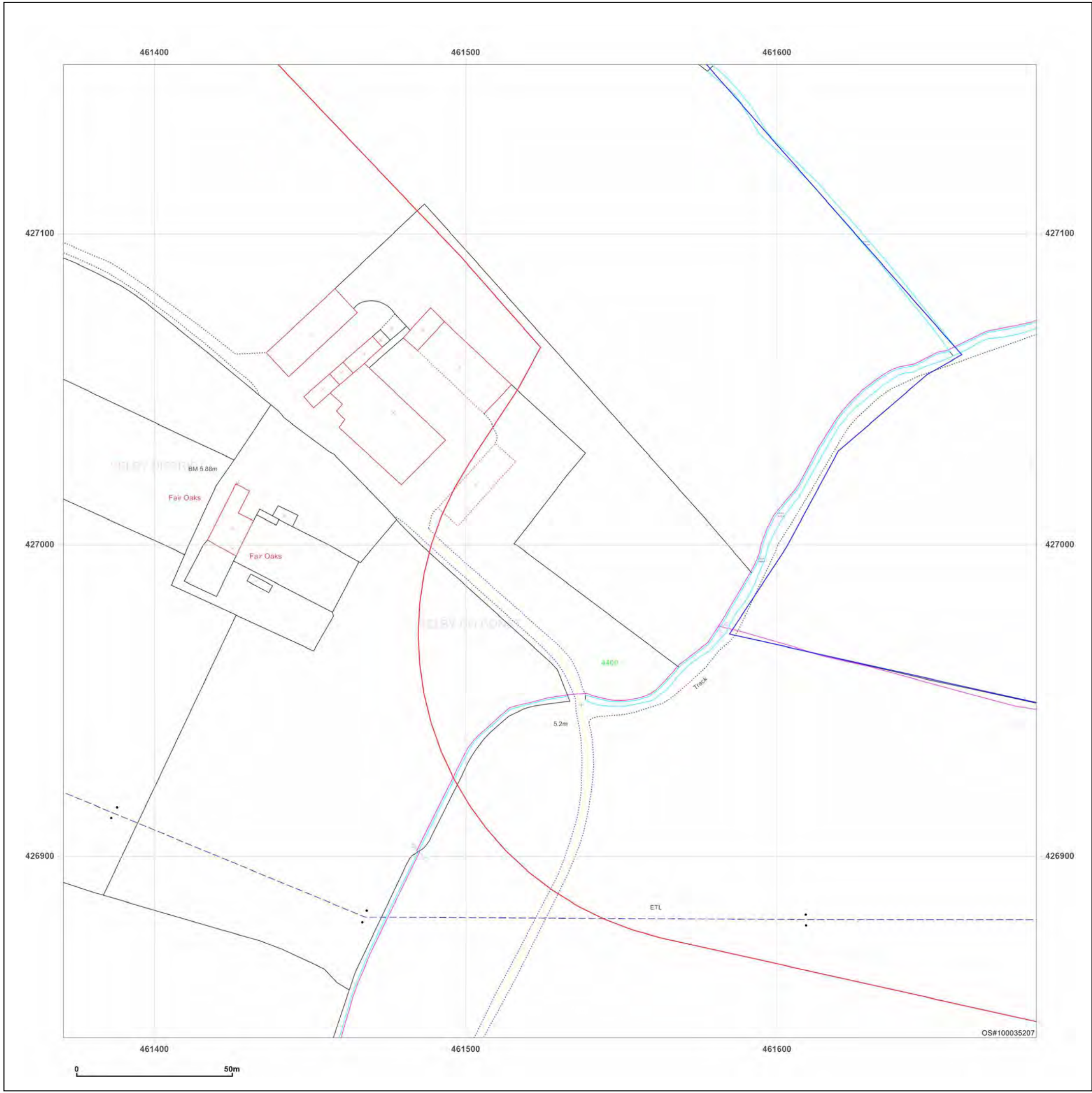
**Powered by**  

 Produced by Groundsure Insights  
 T: 08444 159000  
 E: [info@groundsure.com](mailto:info@groundsure.com)  
 W: [www.groundsure.com](http://www.groundsure.com)

© Crown copyright and database rights 2018 Ordnance Survey 100035207

Production date: 03 May 2023


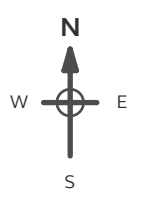
Map legend available at:  
[www.groundsure.com/sites/default/files/groundsure\\_legend.pdf](http://www.groundsure.com/sites/default/files/groundsure_legend.pdf)



**Site Details:**  
 SHELTER 22M FROM COMUS INN, SELBY ROAD 6M FROM A1041, SELBY ROAD, CAMBLESFORTH, YO8 8HR

**Client Ref:** Camblesforth  
**Report Ref:** GSIP-2023-13637-13820\_Landline\_3\_10  
**Grid Ref:** 461527, 427298

**Map Name:** LandLine  
**Map date:** 2003  
**Scale:** 1:1,250  
**Printed at:** 1:1,250

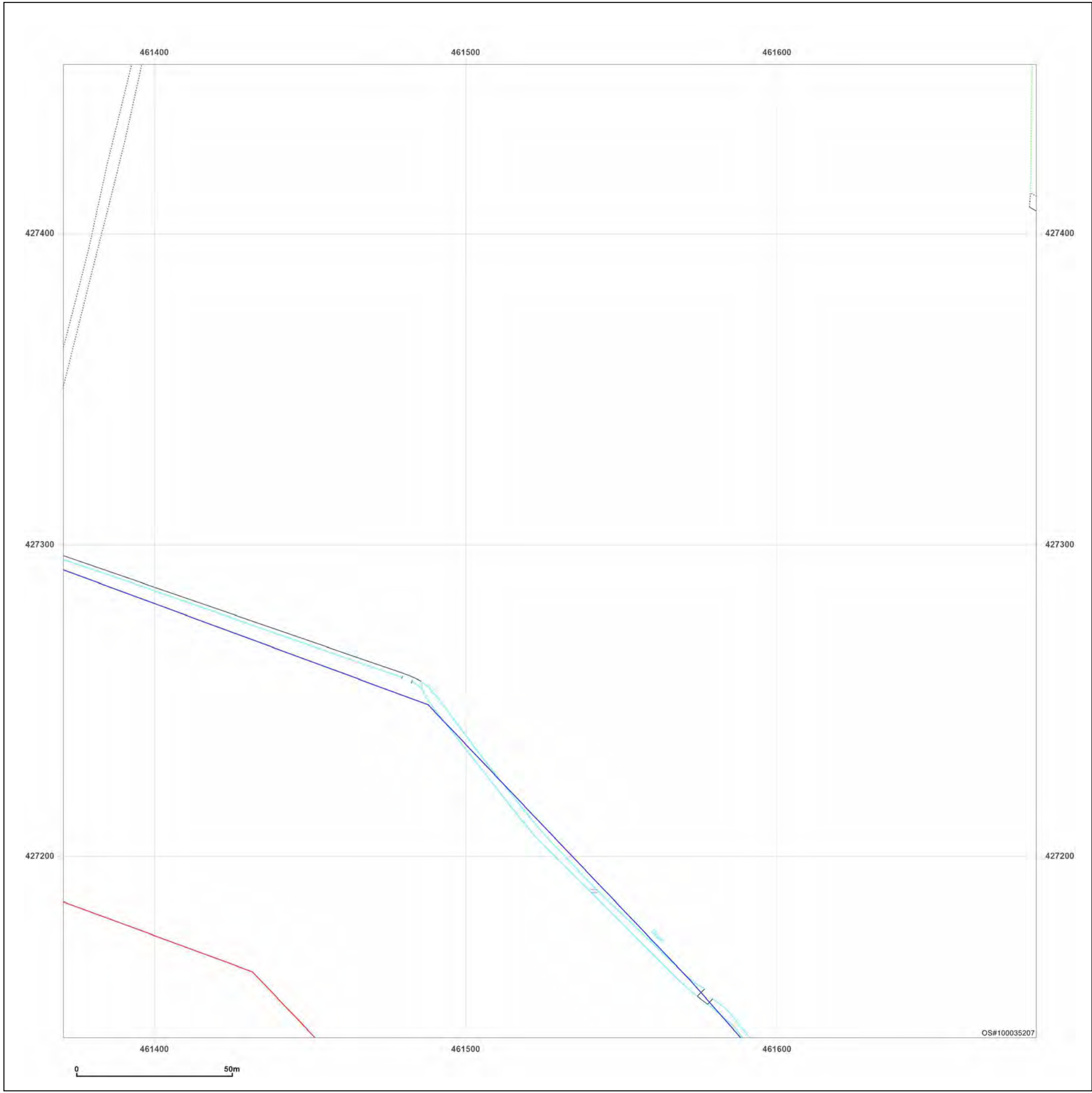


**Powered by**  Produced by Groundsure Insights  
 T: 08444 159000  
 E: [info@groundsure.com](mailto:info@groundsure.com)  
 W: [www.groundsure.com](http://www.groundsure.com)

© Crown copyright and database rights 2018 Ordnance Survey 100035207

Production date: 03 May 2023

Map legend available at: [www.groundsure.com/sites/default/files/groundsure\\_legend.pdf](http://www.groundsure.com/sites/default/files/groundsure_legend.pdf)





**Site Details:**

SHELTER 22M FROM COMUS  
INN, SELBY ROAD 6M FROM  
A1041, SELBY ROAD,  
CAMBLESFORTH, YO8 8HR



**Client Ref:** Camblesforth  
**Report Ref:** GSIP-2023-13637-13820\_Landline\_3\_11  
**Grid Ref:** 461527, 427598

**Map Name:** LandLine

**Map date:** 2003

**Scale:** 1:1,250

**Printed at:** 1:1,250



Produced by  
Groundsure Insights  
T: 08444 159000  
E: [info@groundsure.com](mailto:info@groundsure.com)  
W: [www.groundsure.com](http://www.groundsure.com)

© Crown copyright and database rights 2018 Ordnance Survey 100035207

Production date: 03 May 2023

Map legend available at:  
[www.groundsure.com/sites/default/files/groundsure\\_legend.pdf](http://www.groundsure.com/sites/default/files/groundsure_legend.pdf)

**Site Details:**

SHELTER 22M FROM COMUS  
INN, SELBY ROAD 6M FROM  
A1041, SELBY ROAD,  
CAMBLESFORTH, YO8 8HR

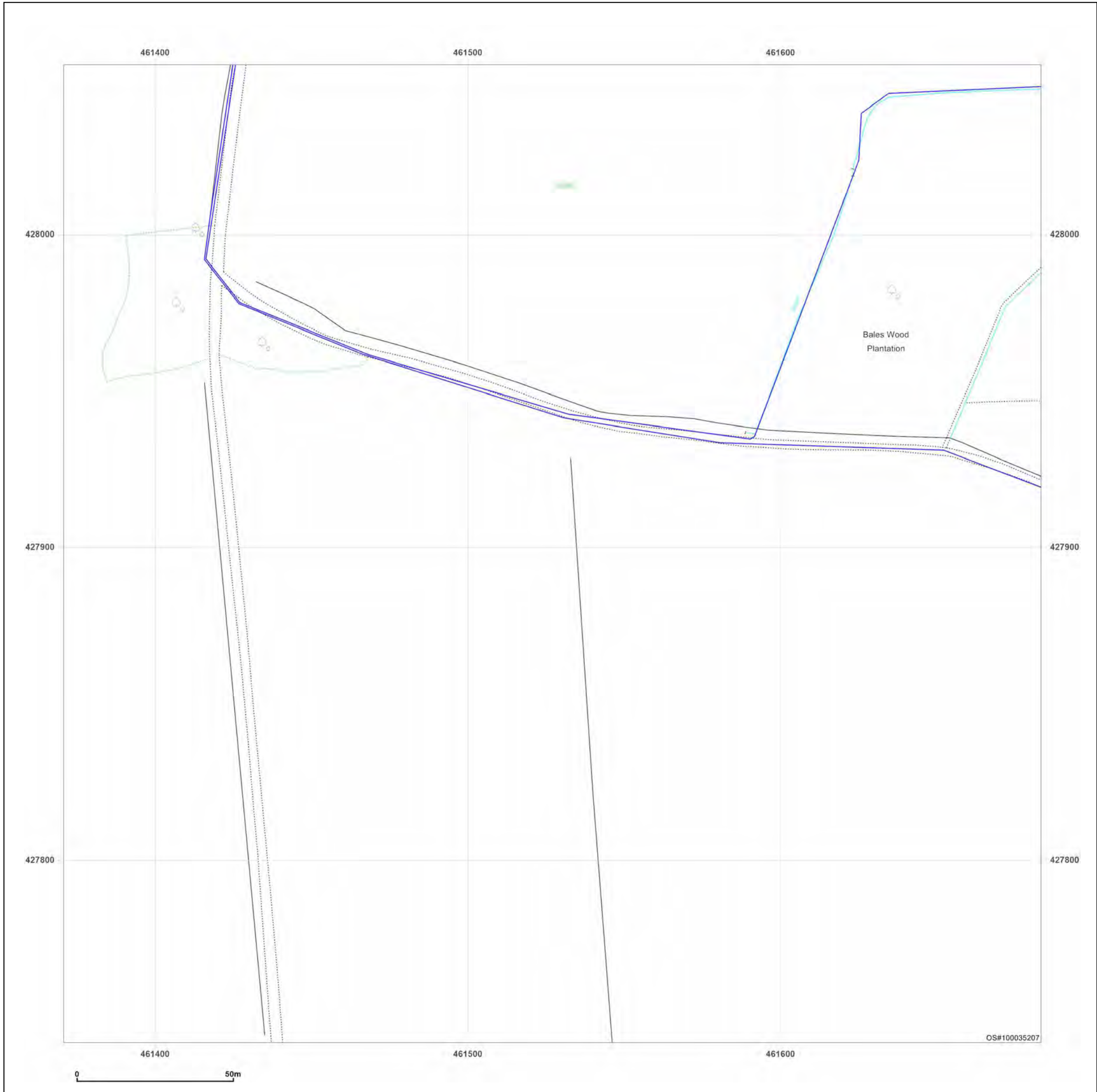

**Client Ref:** Camblesforth  
**Report Ref:** GSIP-2023-13637-13820\_Landline\_3\_12  
**Grid Ref:** 461527, 427898

**Map Name:** LandLine

**Map date:** 2003

**Scale:** 1:1,250

**Printed at:** 1:1,250



Produced by  
Groundsure Insights  
T: 08444 159000  
E: [info@groundsure.com](mailto:info@groundsure.com)  
W: [www.groundsure.com](http://www.groundsure.com)

© Crown copyright and database rights 2018 Ordnance Survey 100035207

Production date: 03 May 2023

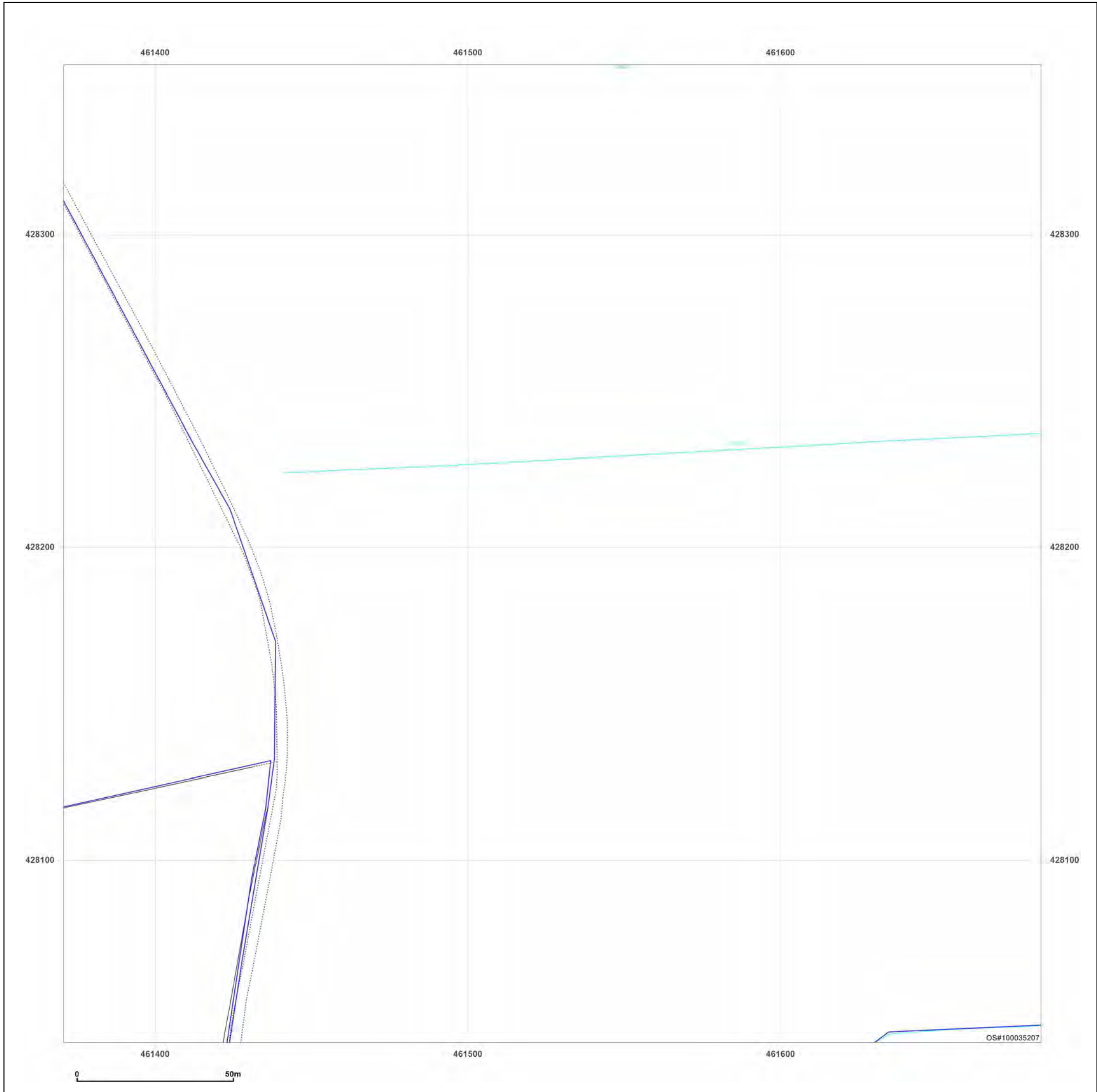

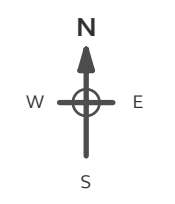
Map legend available at:  
[www.groundsure.com/sites/default/files/groundsure\\_legend.pdf](http://www.groundsure.com/sites/default/files/groundsure_legend.pdf)

**Site Details:**

SHELTER 22M FROM COMUS  
INN, SELBY ROAD 6M FROM  
A1041, SELBY ROAD,  
CAMBLESFORTH, YO8 8HR

**Client Ref:** Camblesforth  
**Report Ref:** GSIP-2023-13637-13820\_Landline\_3\_13  
**Grid Ref:** 461527, 428198

**Map Name:** LandLine  
**Map date:** 2003  
**Scale:** 1:1,250  
**Printed at:** 1:1,250



**Powered by**  

 Produced by  
 Groundsure Insights  
 T: 08444 159000  
 E: [info@groundsure.com](mailto:info@groundsure.com)  
 W: [www.groundsure.com](http://www.groundsure.com)

© Crown copyright and database rights 2018 Ordnance Survey 100035207

Production date: 03 May 2023

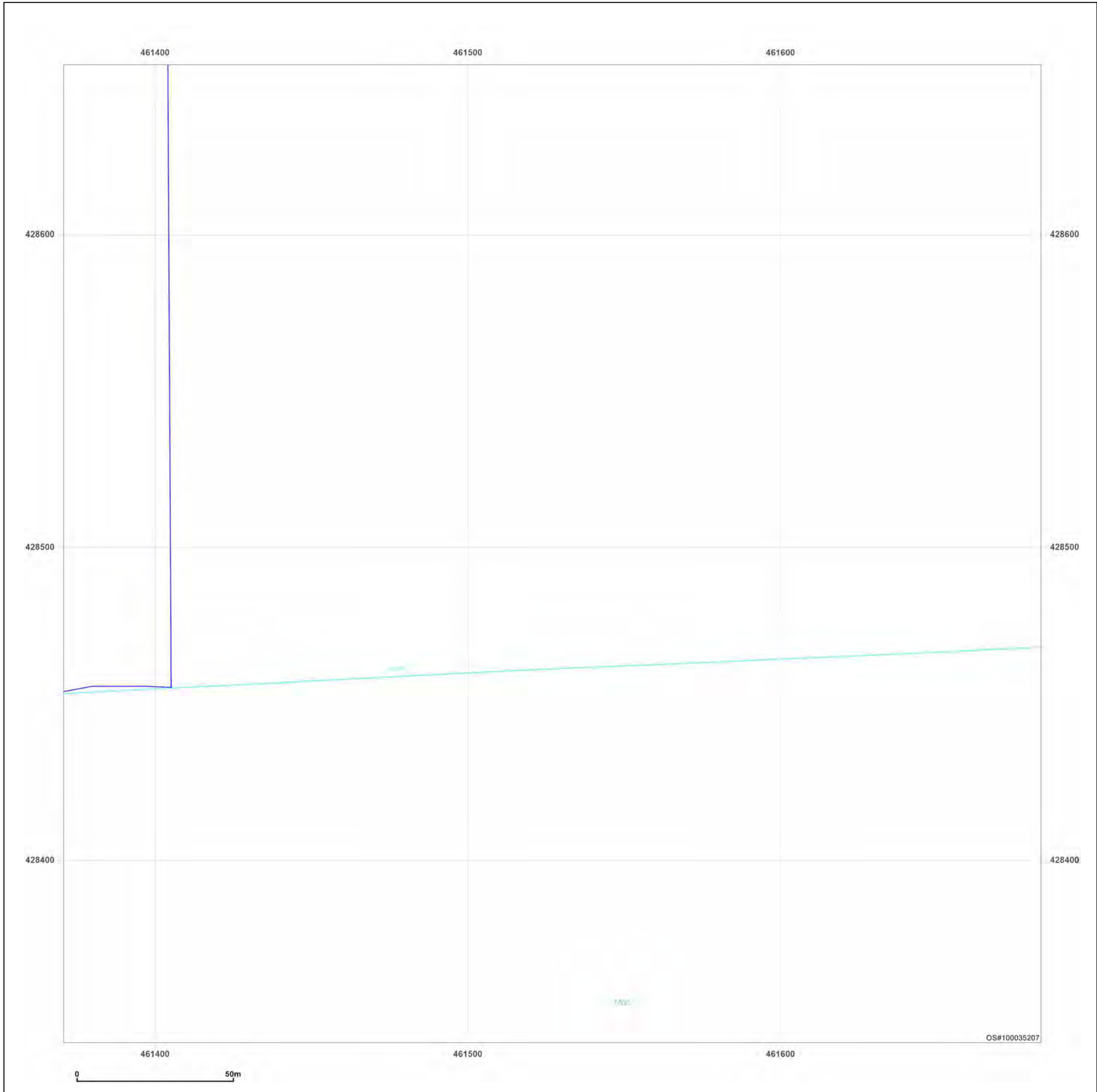

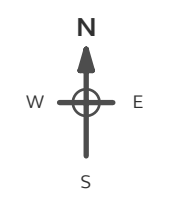
Map legend available at:  
[www.groundsure.com/sites/default/files/groundsure\\_legend.pdf](http://www.groundsure.com/sites/default/files/groundsure_legend.pdf)

**Site Details:**

SHELTER 22M FROM COMUS  
INN, SELBY ROAD 6M FROM  
A1041, SELBY ROAD,  
CAMBLESFORTH, YO8 8HR

**Client Ref:** Camblesforth  
**Report Ref:** GSIP-2023-13637-13820\_Landline\_3\_14  
**Grid Ref:** 461527, 428498

**Map Name:** LandLine  
**Map date:** 2003  
**Scale:** 1:1,250  
**Printed at:** 1:1,250



**Powered by**  

 Produced by  
 Groundsure Insights  
 T: 08444 159000  
 E: [info@groundsure.com](mailto:info@groundsure.com)  
 W: [www.groundsure.com](http://www.groundsure.com)

© Crown copyright and database rights 2018 Ordnance Survey 100035207

Production date: 03 May 2023

Map legend available at:  
[www.groundsure.com/sites/default/files/groundsure\\_legend.pdf](http://www.groundsure.com/sites/default/files/groundsure_legend.pdf)

**Site Details:**

SHELTER 22M FROM COMUS  
INN, SELBY ROAD 6M FROM  
A1041, SELBY ROAD,  
CAMBLESFORTH, YO8 8HR


**Client Ref:** Camblesforth  
**Report Ref:** GSIP-2023-13637-13820\_Landline\_3\_15  
**Grid Ref:** 461527, 428798

**Map Name:** LandLine

**Map date:** 2003

**Scale:** 1:1,250

**Printed at:** 1:1,250

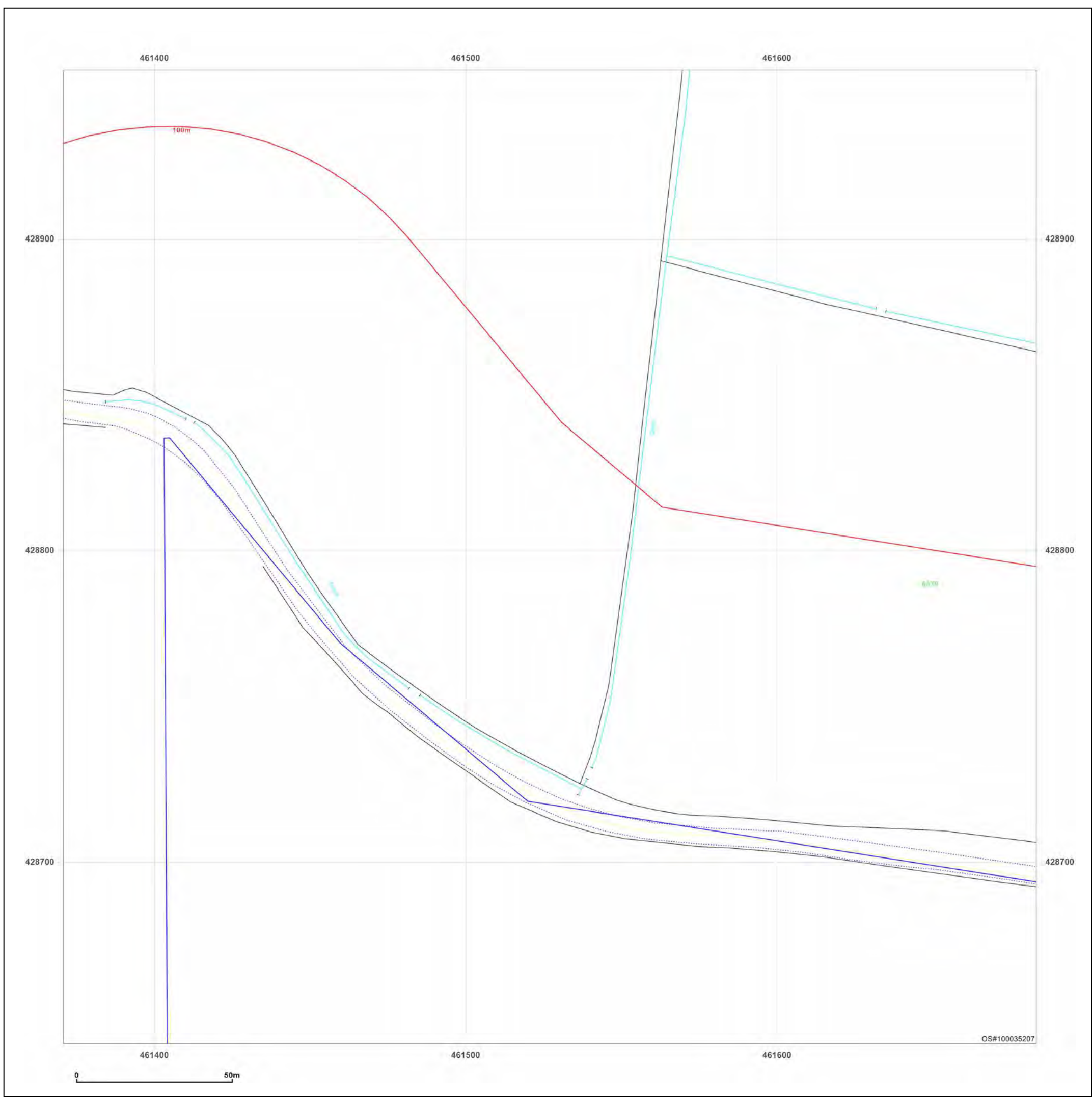


Produced by  
Groundsure Insights  
T: 08444 159000  
E: [info@groundsure.com](mailto:info@groundsure.com)  
W: [www.groundsure.com](http://www.groundsure.com)

© Crown copyright and database rights 2018 Ordnance Survey 100035207

Production date: 03 May 2023

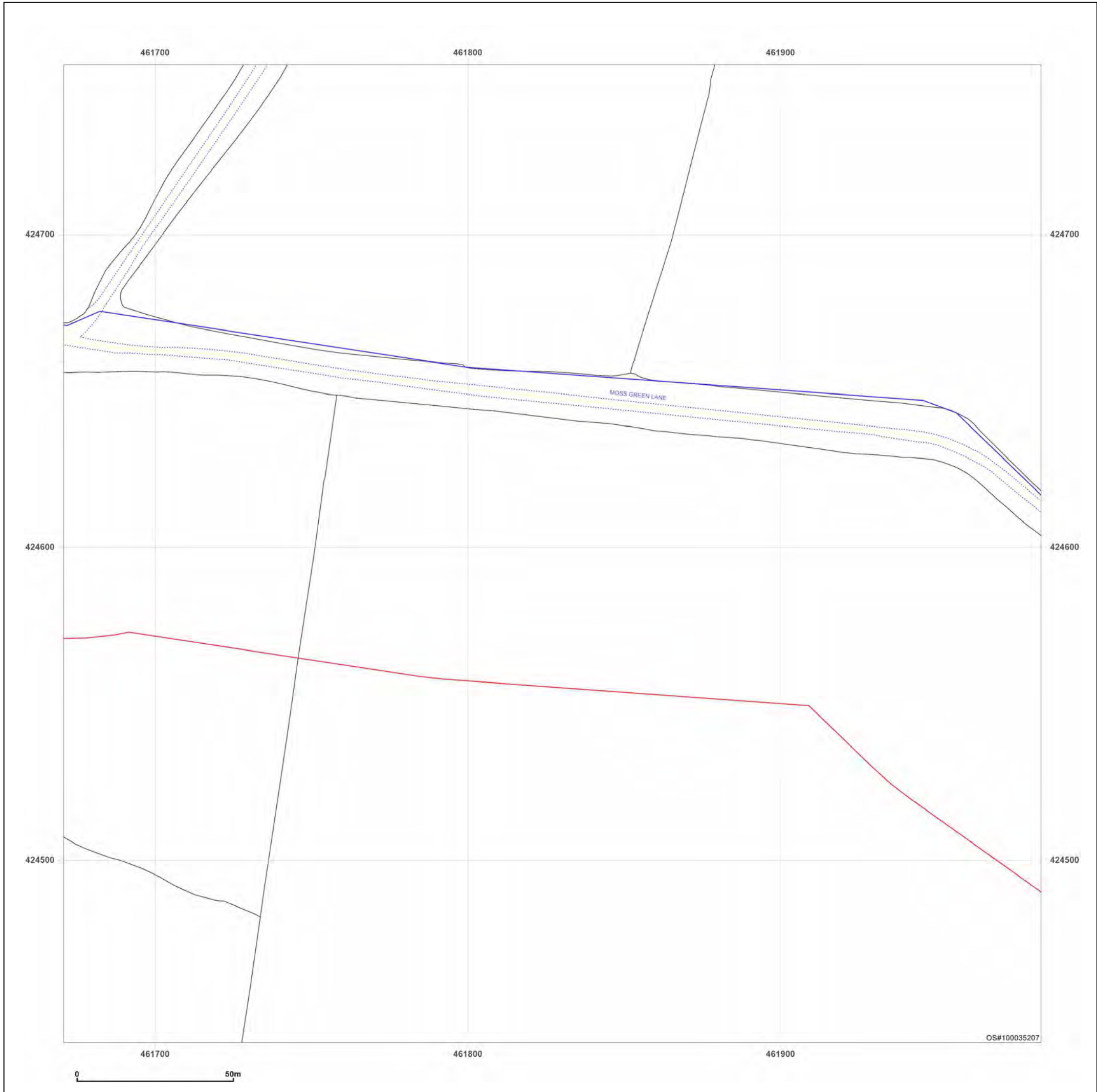

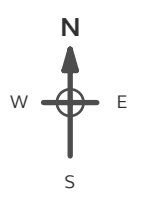
Map legend available at:  
[www.groundsure.com/sites/default/files/groundsure\\_legend.pdf](http://www.groundsure.com/sites/default/files/groundsure_legend.pdf)



**Site Details:**  
 SHELTER 22M FROM COMUS INN, SELBY ROAD 6M FROM A1041, SELBY ROAD, CAMBLESFORTH, YO8 8HR

**Client Ref:** Camblesforth  
**Report Ref:** GSIP-2023-13637-13820\_Landline\_4\_1  
**Grid Ref:** 461827, 424598

**Map Name:** LandLine  
**Map date:** 2003  
**Scale:** 1:1,250  
**Printed at:** 1:1,250



**Powered by**  Produced by Groundsure Insights  
 T: 08444 159000  
 E: [info@groundsure.com](mailto:info@groundsure.com)  
 W: [www.groundsure.com](http://www.groundsure.com)

© Crown copyright and database rights 2018 Ordnance Survey 100035207

Production date: 03 May 2023

Map legend available at: [www.groundsure.com/sites/default/files/groundsure\\_legend.pdf](http://www.groundsure.com/sites/default/files/groundsure_legend.pdf)

**Site Details:**

SHELTER 22M FROM COMUS INN, SELBY ROAD 6M FROM A1041, SELBY ROAD, CAMBLESFORTH, YO8 8HR


**Client Ref:** Camblesforth  
**Report Ref:** GSIP-2023-13637-13820\_Landline\_4\_2  
**Grid Ref:** 461827, 424898

**Map Name:** LandLine

**Map date:** 2003

**Scale:** 1:1,250

**Printed at:** 1:1,250




Produced by  
 Groundsure Insights  
 T: 08444 159000  
 E: [info@groundsure.com](mailto:info@groundsure.com)  
 W: [www.groundsure.com](http://www.groundsure.com)

© Crown copyright and database rights 2018 Ordnance Survey 100035207

Production date: 03 May 2023

Map legend available at:  
[www.groundsure.com/sites/default/files/groundsure\\_legend.pdf](http://www.groundsure.com/sites/default/files/groundsure_legend.pdf)



**Site Details:**

SHELTER 22M FROM COMUS  
INN, SELBY ROAD 6M FROM  
A1041, SELBY ROAD,  
CAMBLESFORTH, YO8 8HR


**Client Ref:** Camblesforth  
**Report Ref:** GSIP-2023-13637-13820\_Landline\_4\_3  
**Grid Ref:** 461827, 425198

**Map Name:** LandLine

**Map date:** 2003

**Scale:** 1:1,250

**Printed at:** 1:1,250

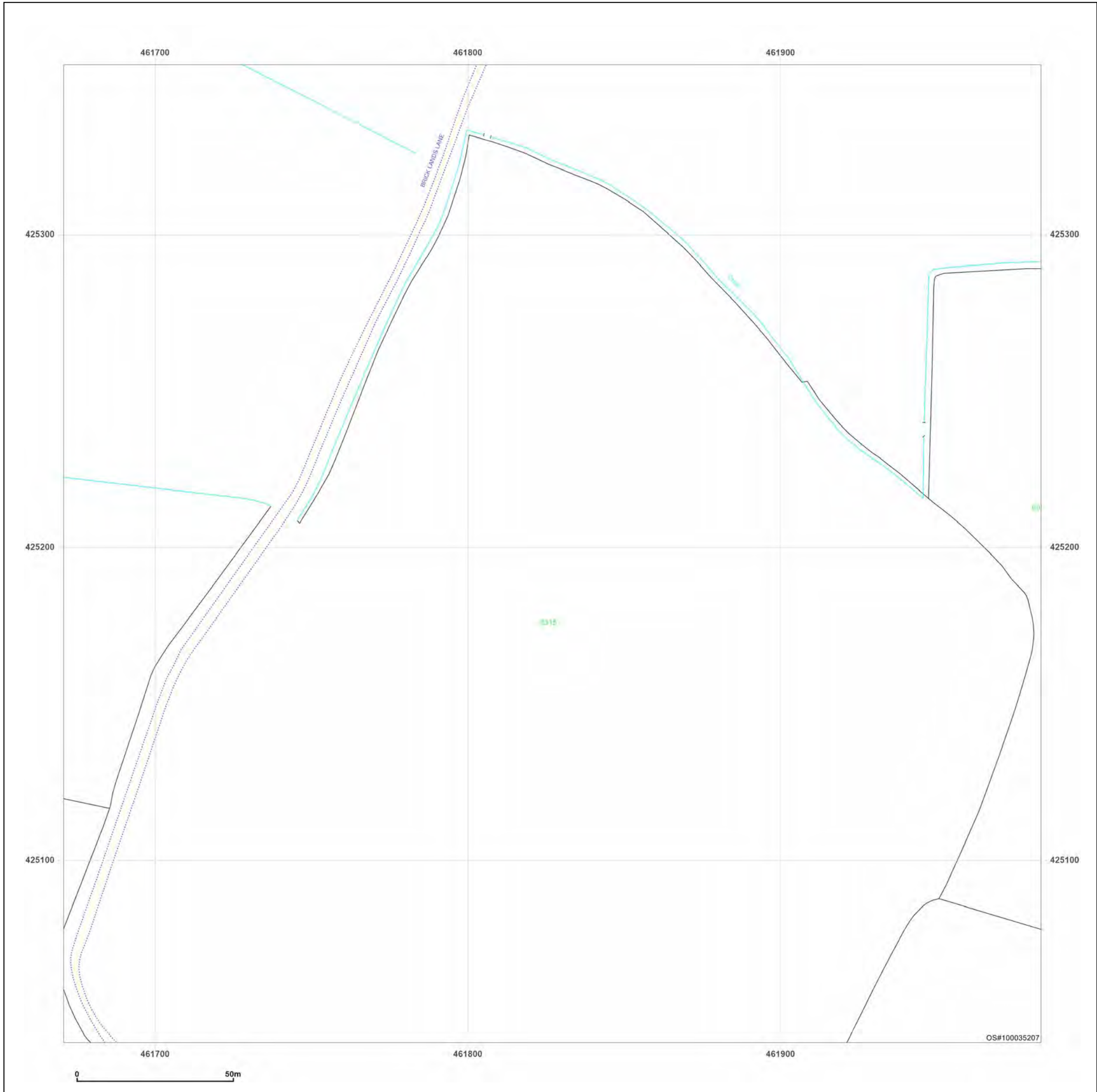


Produced by  
Groundsure Insights  
T: 08444 159000  
E: [info@groundsure.com](mailto:info@groundsure.com)  
W: [www.groundsure.com](http://www.groundsure.com)

© Crown copyright and database rights 2018 Ordnance Survey 100035207

Production date: 03 May 2023

Map legend available at:  
[www.groundsure.com/sites/default/files/groundsure\\_legend.pdf](http://www.groundsure.com/sites/default/files/groundsure_legend.pdf)

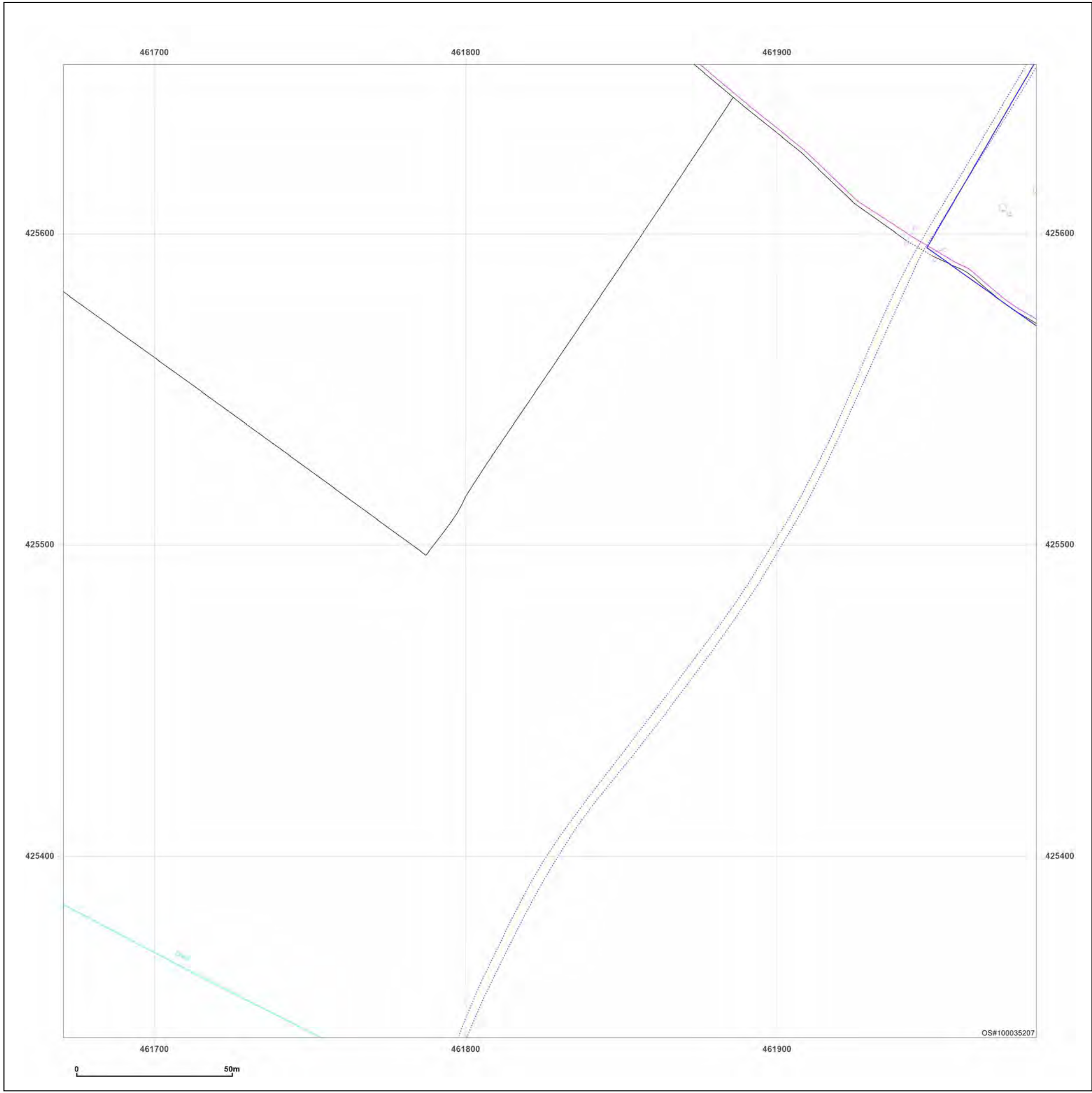

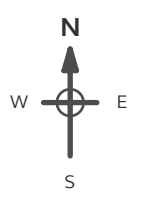




**Site Details:**  
 SHELTER 22M FROM COMUS  
 INN, SELBY ROAD 6M FROM  
 A1041, SELBY ROAD,  
 CAMBLESFORTH, YO8 8HR

**Client Ref:** Camblesforth  
**Report Ref:** GSIP-2023-13637-13820\_Landline\_4\_4  
**Grid Ref:** 461827, 425498

**Map Name:** LandLine  
**Map date:** 2003  
**Scale:** 1:1,250  
**Printed at:** 1:1,250



**Powered by**  

 Produced by  
 Groundsure Insights  
 T: 08444 159000  
 E: [info@groundsure.com](mailto:info@groundsure.com)  
 W: [www.groundsure.com](http://www.groundsure.com)

© Crown copyright and database rights 2018 Ordnance Survey 100035207

Production date: 03 May 2023

Map legend available at:  
[www.groundsure.com/sites/default/files/groundsure\\_legend.pdf](http://www.groundsure.com/sites/default/files/groundsure_legend.pdf)

**Site Details:**

SHELTER 22M FROM COMUS  
INN, SELBY ROAD 6M FROM  
A1041, SELBY ROAD,  
CAMBLESFORTH, YO8 8HR

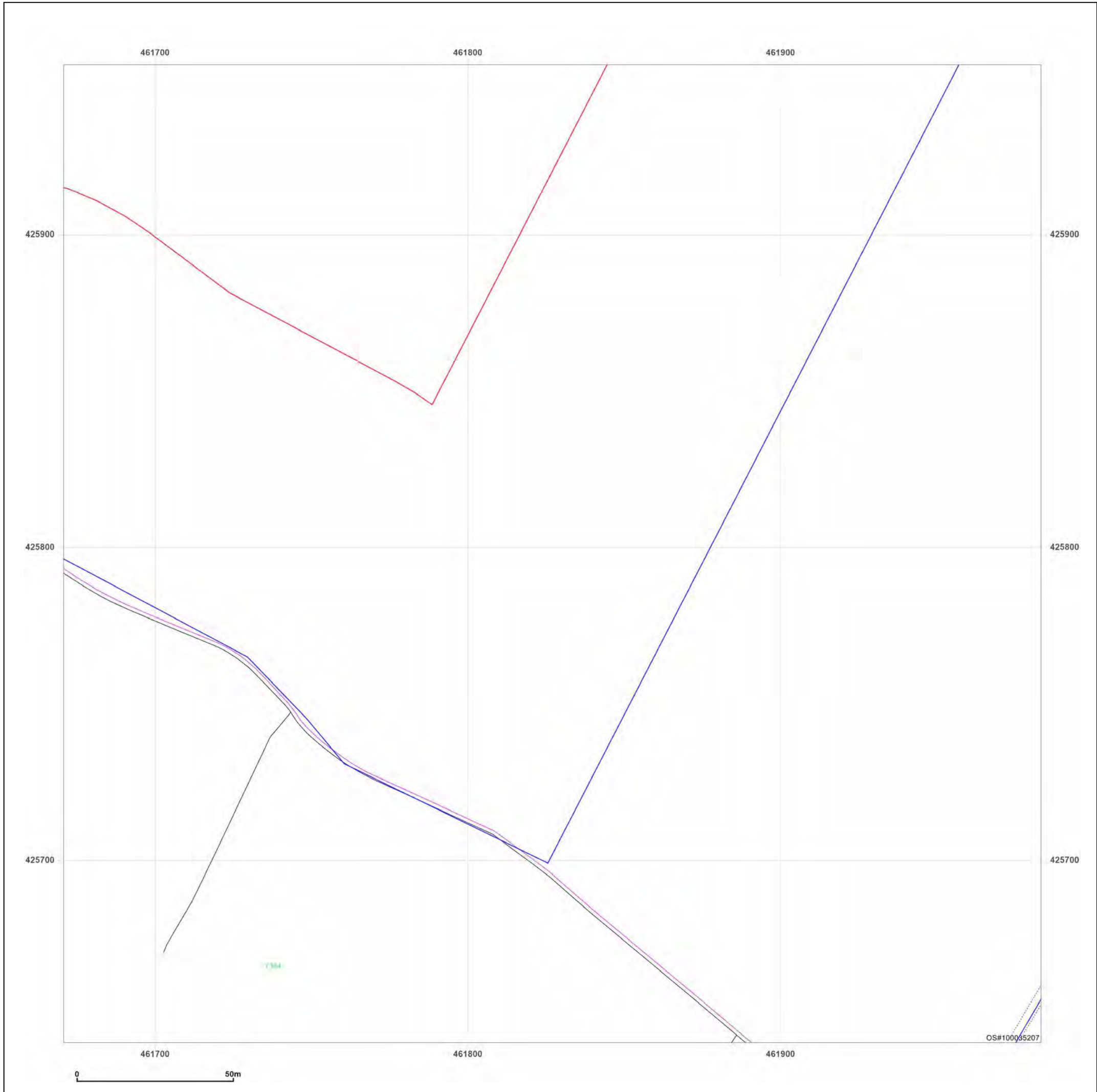

**Client Ref:** Camblesforth  
**Report Ref:** GSIP-2023-13637-13820\_Landline\_4\_5  
**Grid Ref:** 461827, 425798

**Map Name:** LandLine

**Map date:** 2003

**Scale:** 1:1,250

**Printed at:** 1:1,250



Produced by  
Groundsure Insights  
T: 08444 159000  
E: [info@groundsure.com](mailto:info@groundsure.com)  
W: [www.groundsure.com](http://www.groundsure.com)

© Crown copyright and database rights 2018 Ordnance Survey 100035207

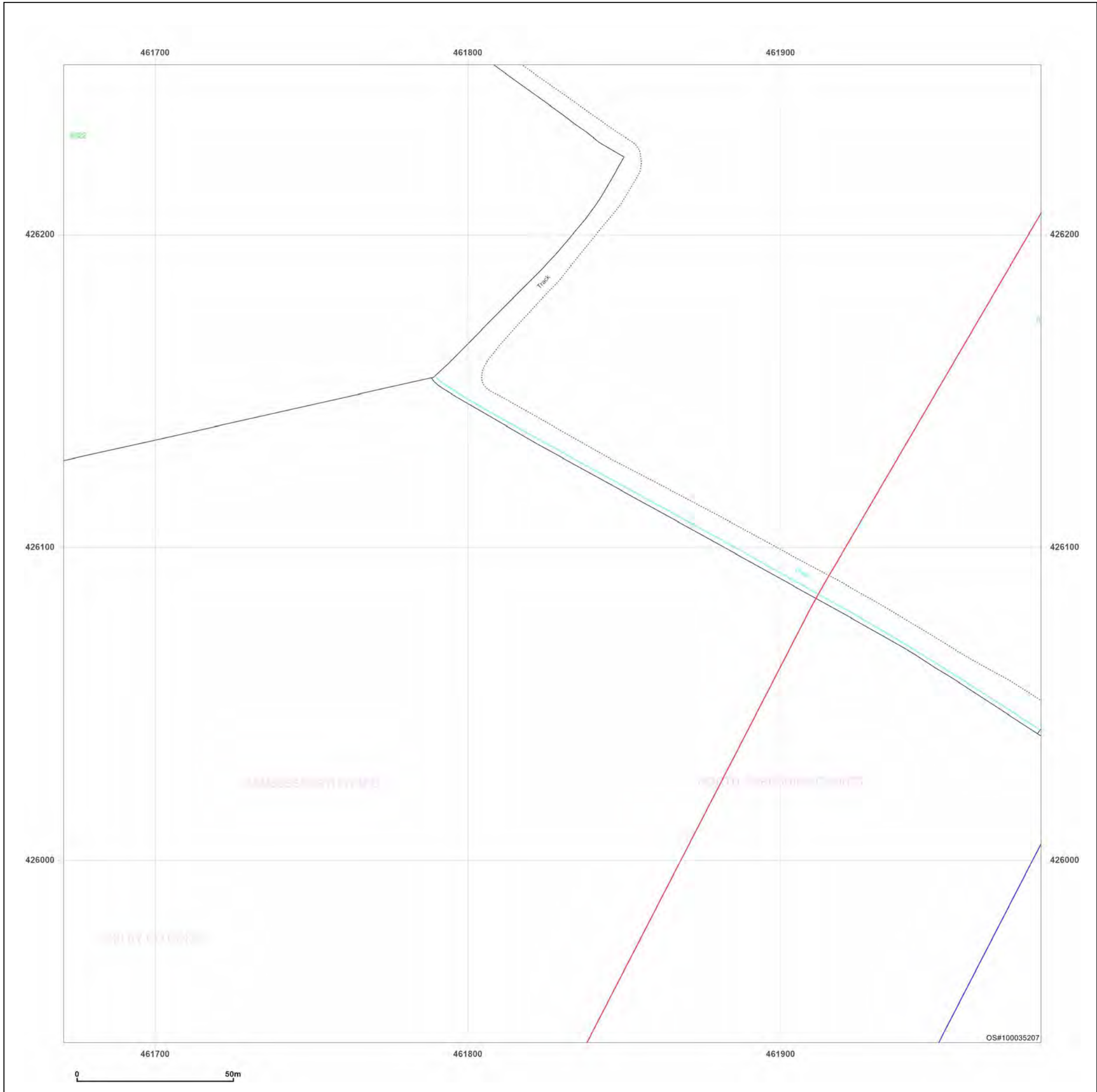

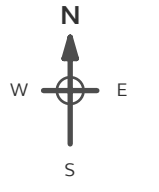
Production date: 03 May 2023

Map legend available at:  
[www.groundsure.com/sites/default/files/groundsure\\_legend.pdf](http://www.groundsure.com/sites/default/files/groundsure_legend.pdf)

**Site Details:**  
 SHELTER 22M FROM COMUS  
 INN, SELBY ROAD 6M FROM  
 A1041, SELBY ROAD,  
 CAMBLESFORTH, YO8 8HR

**Client Ref:** Camblesforth  
**Report Ref:** GSIP-2023-13637-13820\_Landline\_4\_6  
**Grid Ref:** 461827, 426098

**Map Name:** LandLine  
**Map date:** 2003  
**Scale:** 1:1,250  
**Printed at:** 1:1,250



**Powered by**  

 Produced by  
 Groundsure Insights  
 T: 08444 159000  
 E: [info@groundsure.com](mailto:info@groundsure.com)  
 W: [www.groundsure.com](http://www.groundsure.com)

© Crown copyright and database rights 2018 Ordnance Survey 100035207

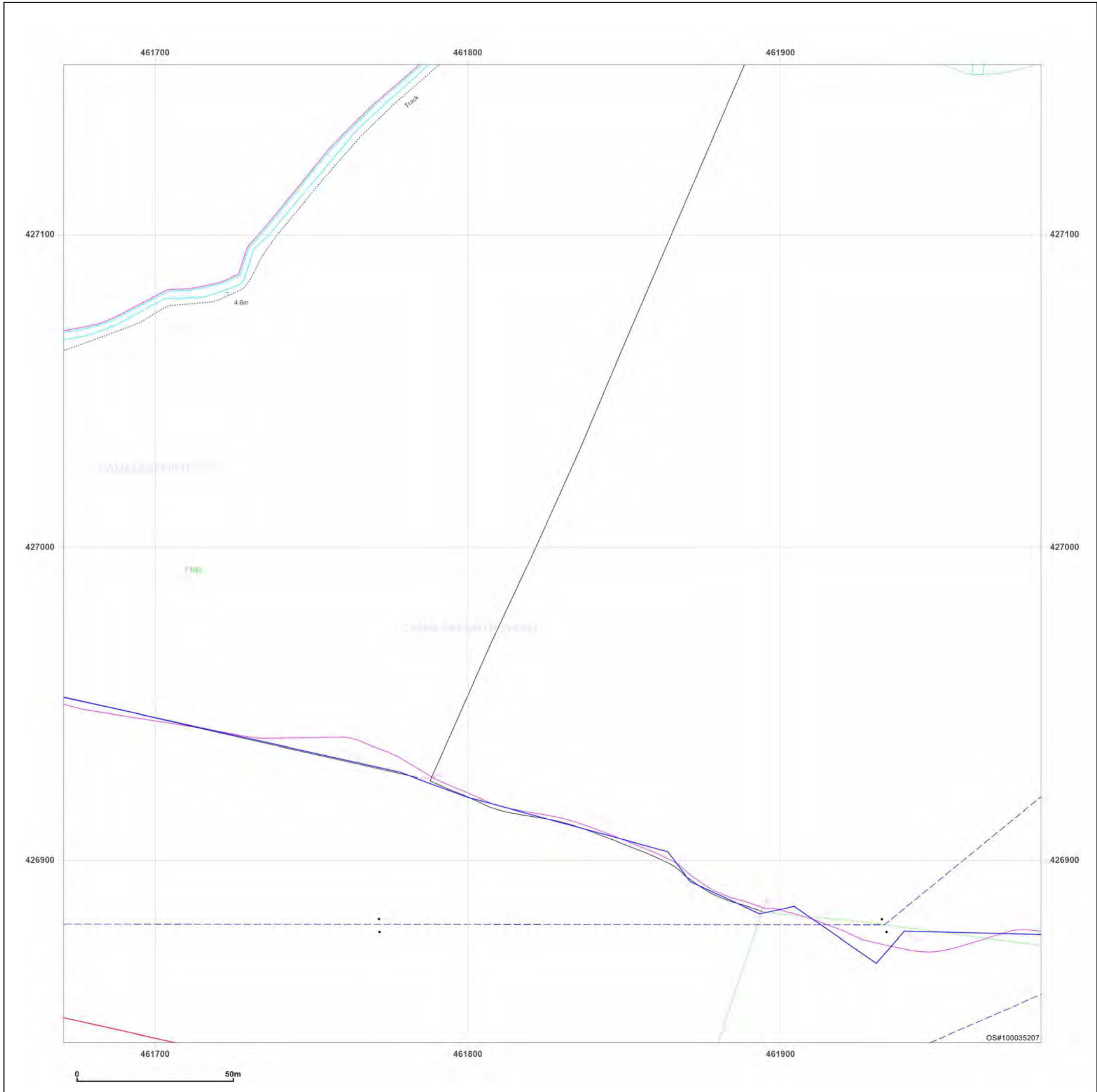

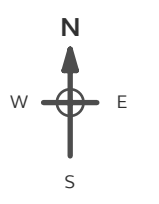
Production date: 03 May 2023

Map legend available at:  
[www.groundsure.com/sites/default/files/groundsure\\_legend.pdf](http://www.groundsure.com/sites/default/files/groundsure_legend.pdf)

**Site Details:**  
 SHELTER 22M FROM COMUS INN, SELBY ROAD 6M FROM A1041, SELBY ROAD, CAMBLESFORTH, YO8 8HR

**Client Ref:** Camblesforth  
**Report Ref:** GSIP-2023-13637-13820\_Landline\_4\_9  
**Grid Ref:** 461827, 426998

**Map Name:** LandLine  
**Map date:** 2003  
**Scale:** 1:1,250  
**Printed at:** 1:1,250



**Powered by**  Produced by Groundsure Insights  
 T: 08444 159000  
 E: [info@groundsure.com](mailto:info@groundsure.com)  
 W: [www.groundsure.com](http://www.groundsure.com)

© Crown copyright and database rights 2018 Ordnance Survey 100035207

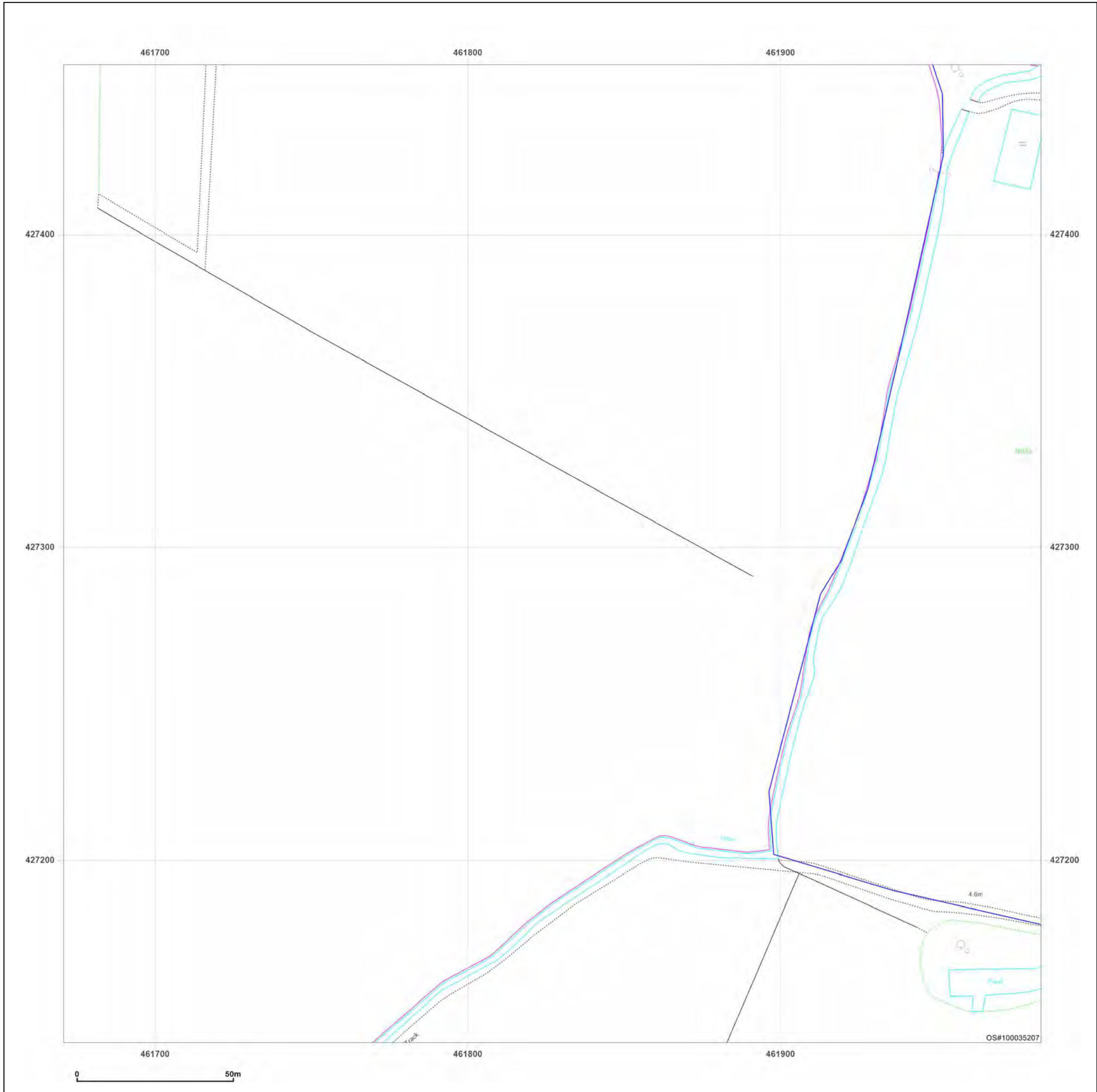

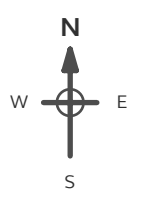
Production date: 03 May 2023

Map legend available at: [www.groundsure.com/sites/default/files/groundsure\\_legend.pdf](http://www.groundsure.com/sites/default/files/groundsure_legend.pdf)

**Site Details:**  
 SHELTER 22M FROM COMUS INN, SELBY ROAD 6M FROM A1041, SELBY ROAD, CAMBLESFORTH, YO8 8HR

**Client Ref:** Camblesforth  
**Report Ref:** GSIP-2023-13637-13820\_Landline\_4\_10  
**Grid Ref:** 461827, 427298

**Map Name:** LandLine  
**Map date:** 2003  
**Scale:** 1:1,250  
**Printed at:** 1:1,250



**Powered by**  

 Produced by Groundsure Insights  
 T: 08444 159000  
 E: [info@groundsure.com](mailto:info@groundsure.com)  
 W: [www.groundsure.com](http://www.groundsure.com)

© Crown copyright and database rights 2018 Ordnance Survey 100035207

Production date: 03 May 2023

Map legend available at:  
[www.groundsure.com/sites/default/files/groundsure\\_legend.pdf](http://www.groundsure.com/sites/default/files/groundsure_legend.pdf)

**Site Details:**

SHELTER 22M FROM COMUS  
INN, SELBY ROAD 6M FROM  
A1041, SELBY ROAD,  
CAMBLESFORTH, YO8 8HR


**Client Ref:** Camblesforth  
**Report Ref:** GSIP-2023-13637-13820\_Landline\_4\_11  
**Grid Ref:** 461827, 427598

**Map Name:** LandLine

**Map date:** 2003

**Scale:** 1:1,250

**Printed at:** 1:1,250

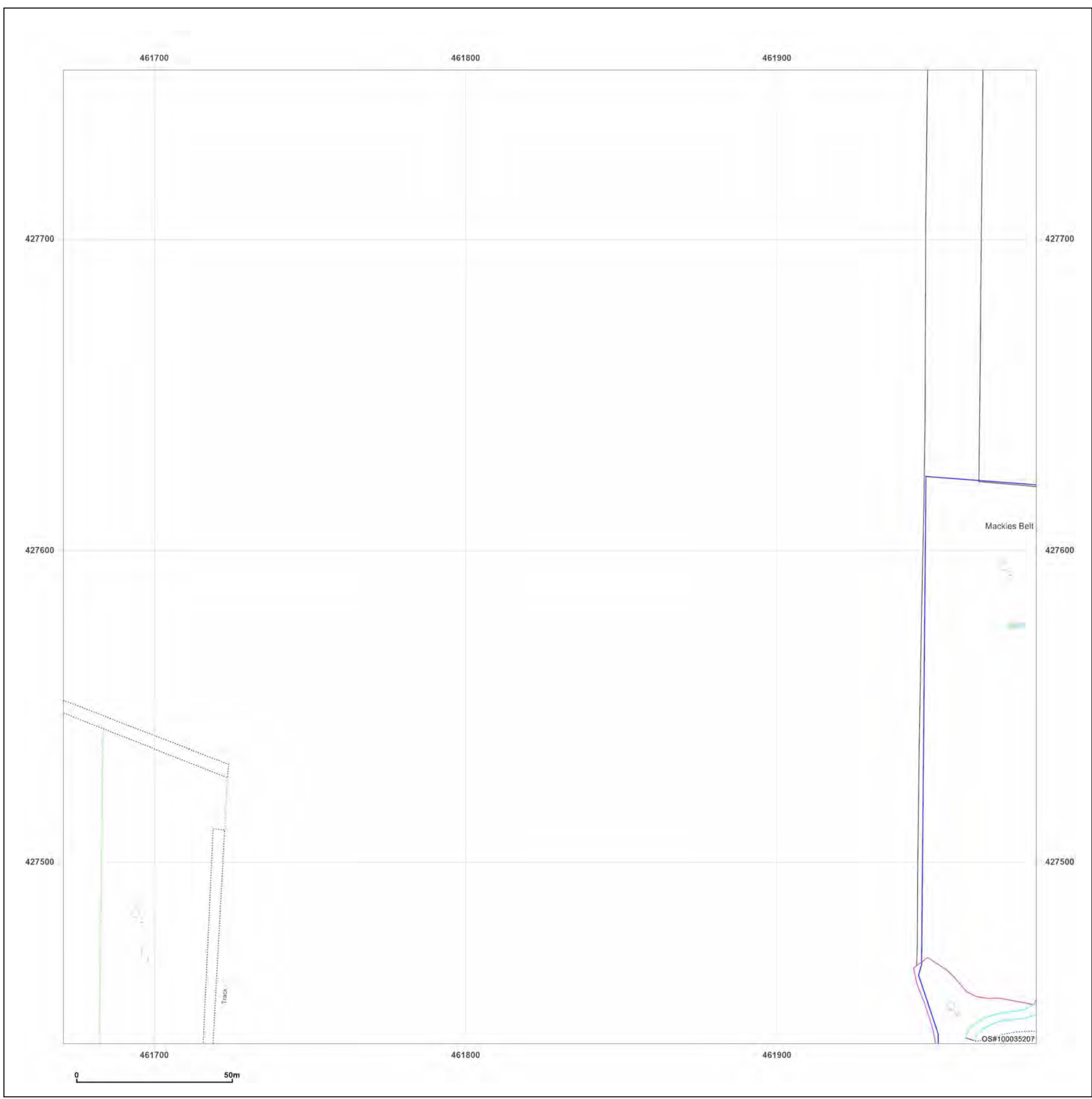


Produced by  
Groundsure Insights  
T: 08444 159000  
E: [info@groundsure.com](mailto:info@groundsure.com)  
W: [www.groundsure.com](http://www.groundsure.com)

© Crown copyright and database rights 2018 Ordnance Survey 100035207

Production date: 03 May 2023

Map legend available at:  
[www.groundsure.com/sites/default/files/groundsure\\_legend.pdf](http://www.groundsure.com/sites/default/files/groundsure_legend.pdf)



**Site Details:**

SHELTER 22M FROM COMUS  
INN, SELBY ROAD 6M FROM  
A1041, SELBY ROAD,  
CAMBLESFORTH, YO8 8HR


**Client Ref:** Camblesforth  
**Report Ref:** GSIP-2023-13637-13820\_Landline\_4\_12  
**Grid Ref:** 461827, 427898

**Map Name:** LandLine

**Map date:** 2003

**Scale:** 1:1,250

**Printed at:** 1:1,250

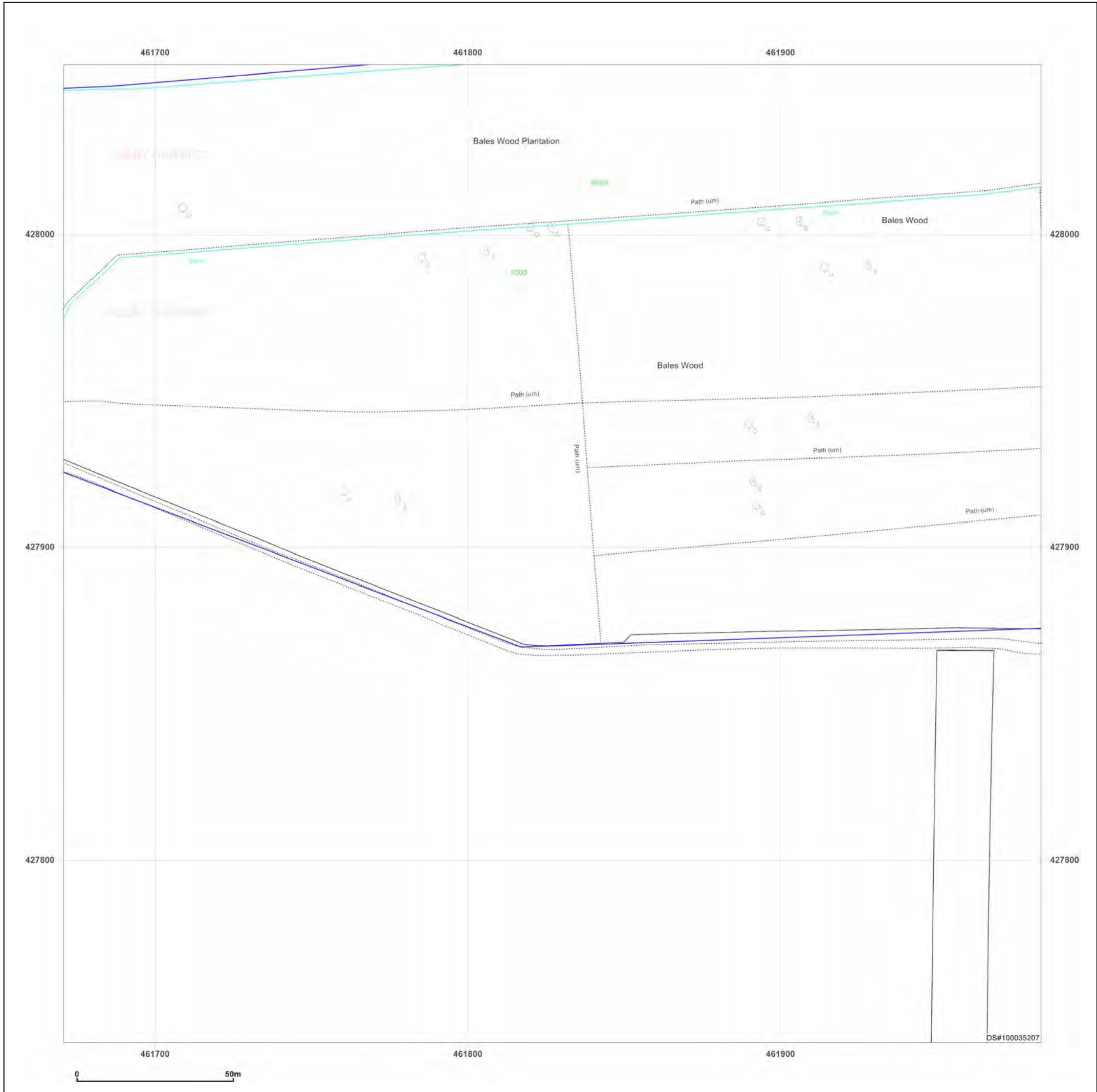


Produced by  
Groundsure Insights  
T: 08444 159000  
E: [info@groundsure.com](mailto:info@groundsure.com)  
W: [www.groundsure.com](http://www.groundsure.com)

© Crown copyright and database rights 2018 Ordnance Survey 100035207

Production date: 03 May 2023

Map legend available at:  
[www.groundsure.com/sites/default/files/groundsure\\_legend.pdf](http://www.groundsure.com/sites/default/files/groundsure_legend.pdf)



**Site Details:**

SHELTER 22M FROM COMUS  
INN, SELBY ROAD 6M FROM  
A1041, SELBY ROAD,  
CAMBLESFORTH, YO8 8HR

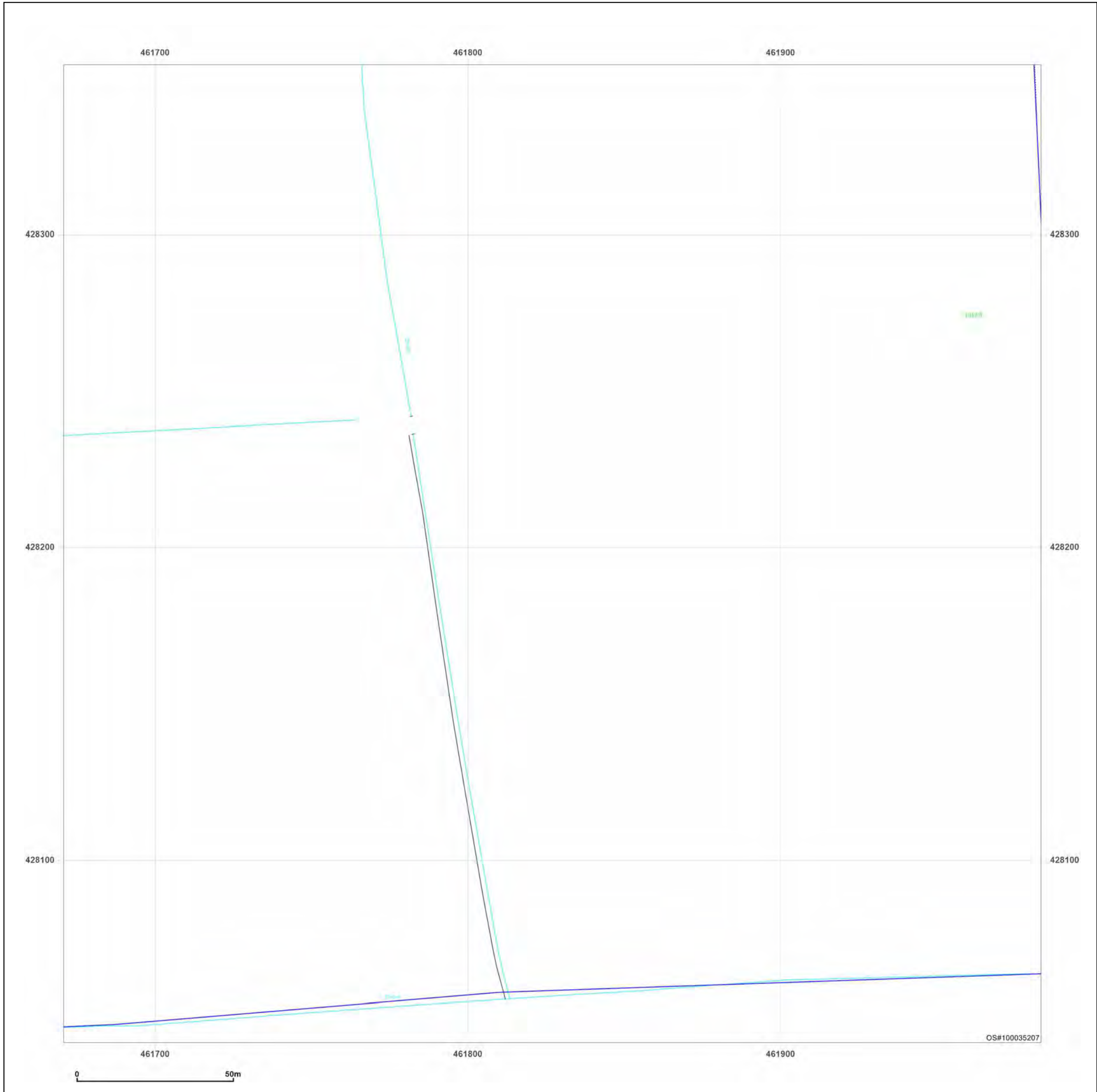

**Client Ref:** Camblesforth  
**Report Ref:** GSIP-2023-13637-13820\_Landline\_4\_13  
**Grid Ref:** 461827, 428198

**Map Name:** LandLine

**Map date:** 2003

**Scale:** 1:1,250

**Printed at:** 1:1,250



Produced by  
Groundsure Insights  
T: 08444 159000  
E: [info@groundsure.com](mailto:info@groundsure.com)  
W: [www.groundsure.com](http://www.groundsure.com)

© Crown copyright and database rights 2018 Ordnance Survey 100035207

Production date: 03 May 2023

Map legend available at:  
[www.groundsure.com/sites/default/files/groundsure\\_legend.pdf](http://www.groundsure.com/sites/default/files/groundsure_legend.pdf)



**Site Details:**

SHELTER 22M FROM COMUS  
INN, SELBY ROAD 6M FROM  
A1041, SELBY ROAD,  
CAMBLESFORTH, YO8 8HR

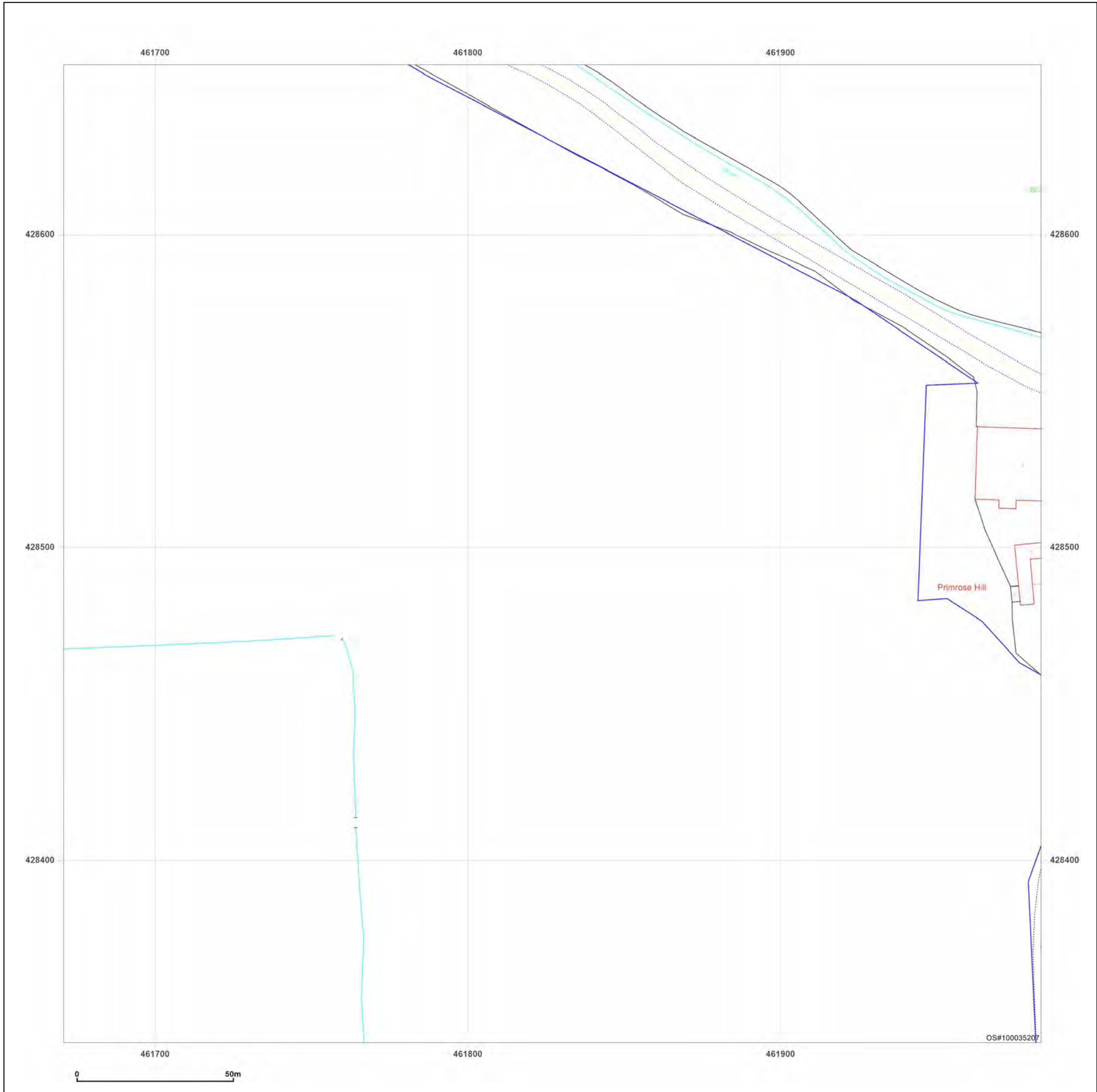

**Client Ref:** Camblesforth  
**Report Ref:** GSIP-2023-13637-13820\_Landline\_4\_14  
**Grid Ref:** 461827, 428498

**Map Name:** LandLine

**Map date:** 2003

**Scale:** 1:1,250

**Printed at:** 1:1,250



Produced by  
Groundsure Insights  
T: 08444 159000  
E: [info@groundsure.com](mailto:info@groundsure.com)  
W: [www.groundsure.com](http://www.groundsure.com)

© Crown copyright and database rights 2018 Ordnance Survey 100035207

Production date: 03 May 2023

Map legend available at:  
[www.groundsure.com/sites/default/files/groundsure\\_legend.pdf](http://www.groundsure.com/sites/default/files/groundsure_legend.pdf)

**Site Details:**

SHELTER 22M FROM COMUS  
INN, SELBY ROAD 6M FROM  
A1041, SELBY ROAD,  
CAMBLESFORTH, YO8 8HR


**Client Ref:** Camblesforth  
**Report Ref:** GSIP-2023-13637-13820\_Landline\_4\_15  
**Grid Ref:** 461827, 428798

**Map Name:** LandLine

**Map date:** 2003

**Scale:** 1:1,250

**Printed at:** 1:1,250

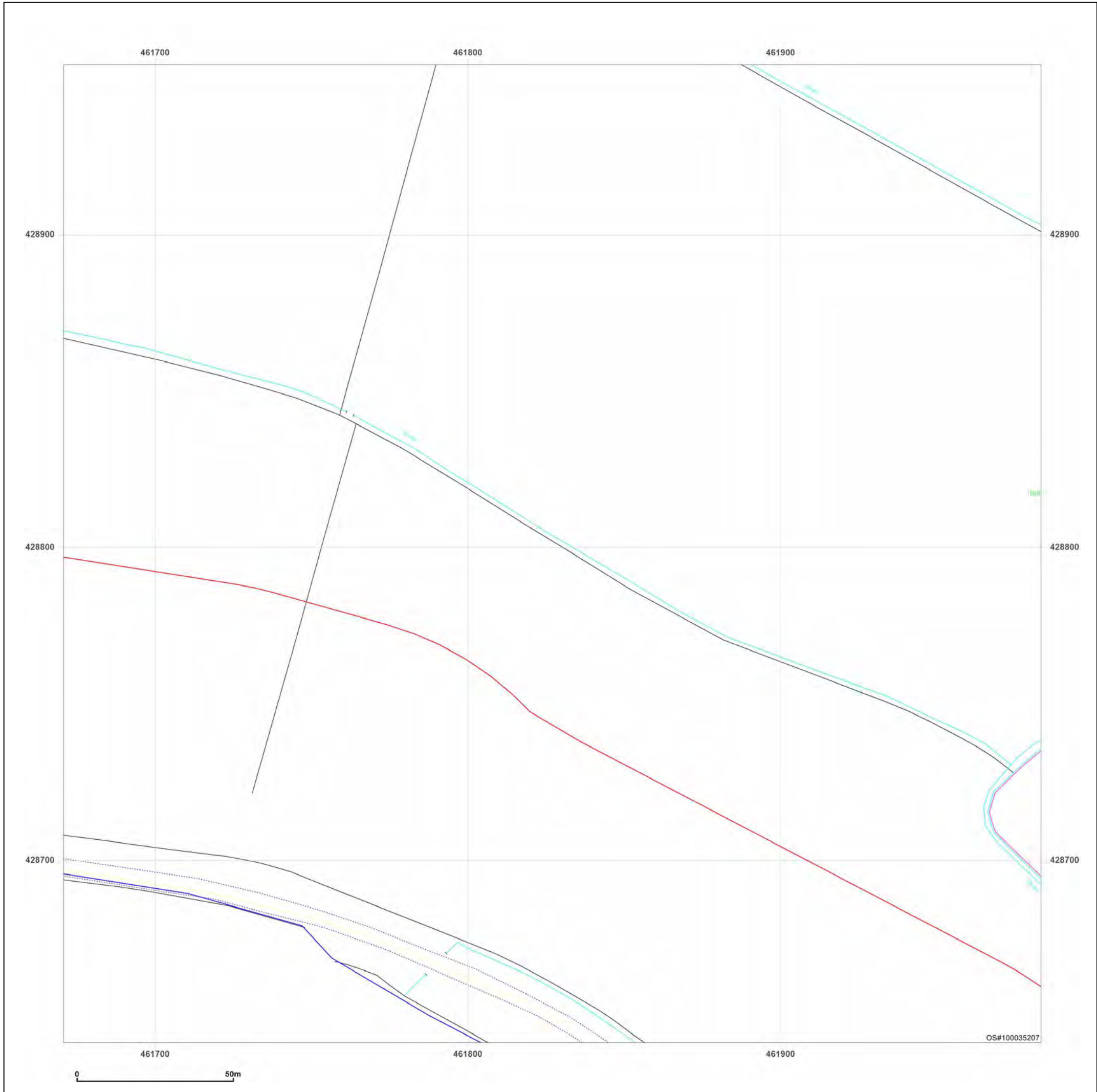


Produced by  
Groundsure Insights  
T: 08444 159000  
E: [info@groundsure.com](mailto:info@groundsure.com)  
W: [www.groundsure.com](http://www.groundsure.com)

© Crown copyright and database rights 2018 Ordnance Survey 100035207

Production date: 03 May 2023

Map legend available at:  
[www.groundsure.com/sites/default/files/groundsure\\_legend.pdf](http://www.groundsure.com/sites/default/files/groundsure_legend.pdf)

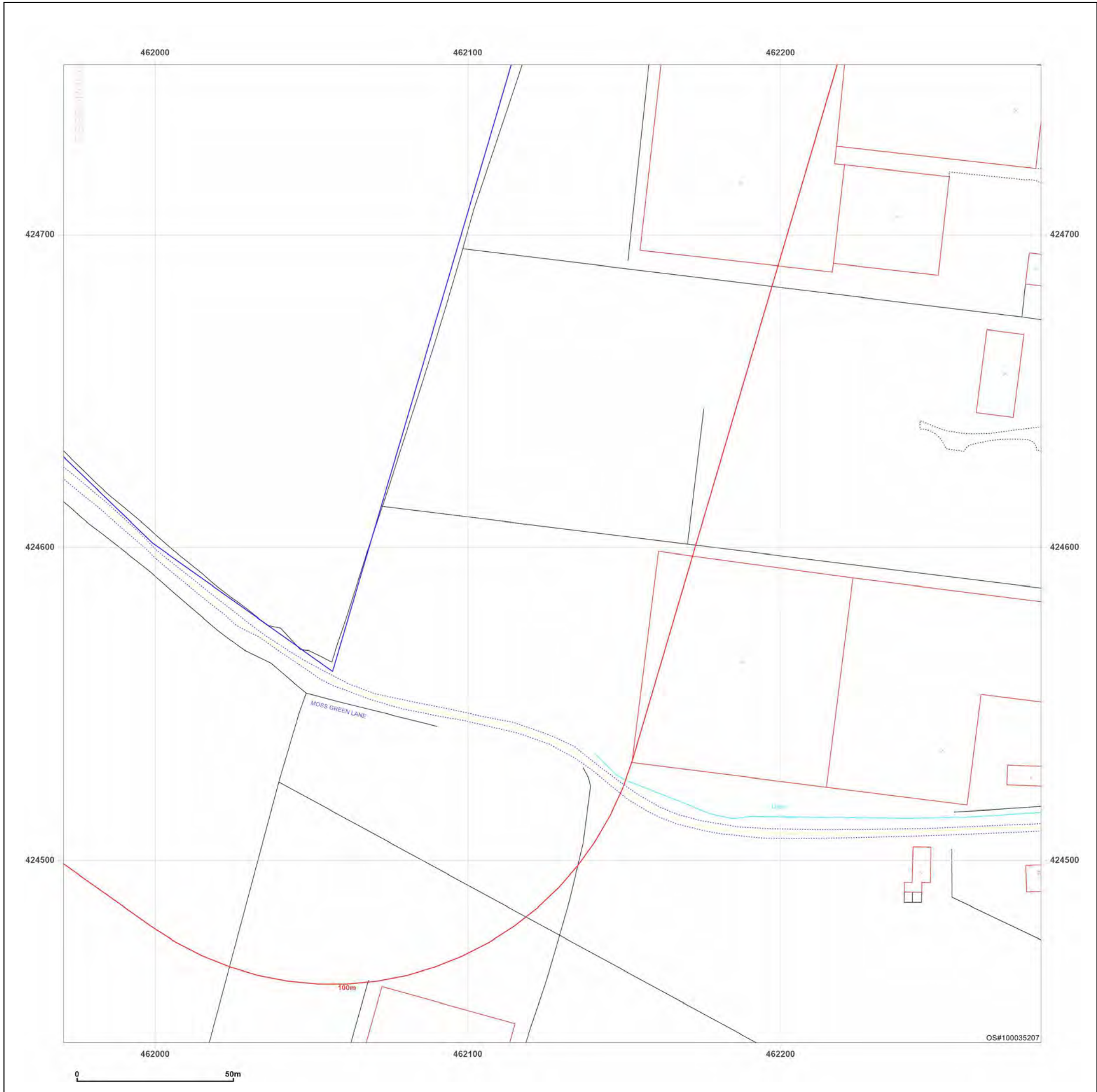

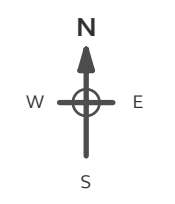


**Site Details:**

SHELTER 22M FROM COMUS  
INN, SELBY ROAD 6M FROM  
A1041, SELBY ROAD,  
CAMBLESFORTH, YO8 8HR

**Client Ref:** Camblesforth  
**Report Ref:** GSIP-2023-13637-13820\_Landline\_5\_1  
**Grid Ref:** 462127, 424598

**Map Name:** LandLine  
**Map date:** 2003  
**Scale:** 1:1,250  
**Printed at:** 1:1,250



Produced by  
Groundsure Insights  
T: 08444 159000  
E: [info@groundsure.com](mailto:info@groundsure.com)  
W: [www.groundsure.com](http://www.groundsure.com)

© Crown copyright and database rights 2018 Ordnance Survey 100035207

Production date: 03 May 2023

Map legend available at:  
[www.groundsure.com/sites/default/files/groundsure\\_legend.pdf](http://www.groundsure.com/sites/default/files/groundsure_legend.pdf)

**Site Details:**

SHELTER 22M FROM COMUS  
INN, SELBY ROAD 6M FROM  
A1041, SELBY ROAD,  
CAMBLESFORTH, YO8 8HR

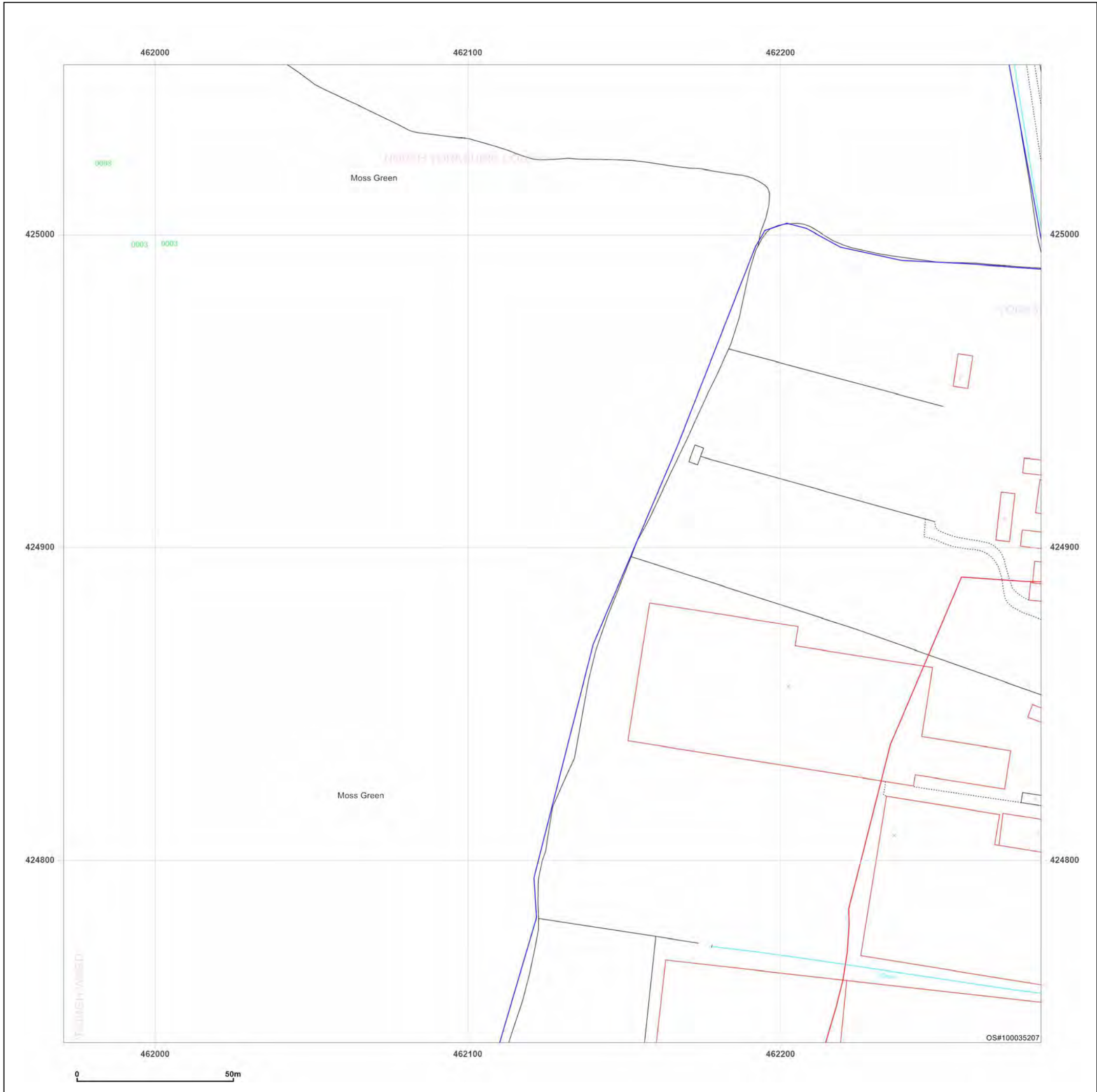

**Client Ref:** Camblesforth  
**Report Ref:** GSIP-2023-13637-13820\_Landline\_5\_2  
**Grid Ref:** 462127, 424898

**Map Name:** LandLine

**Map date:** 2003

**Scale:** 1:1,250

**Printed at:** 1:1,250



Produced by  
Groundsure Insights  
T: 08444 159000  
E: [info@groundsure.com](mailto:info@groundsure.com)  
W: [www.groundsure.com](http://www.groundsure.com)

© Crown copyright and database rights 2018 Ordnance Survey 100035207

Production date: 03 May 2023

Map legend available at:  
[www.groundsure.com/sites/default/files/groundsure\\_legend.pdf](http://www.groundsure.com/sites/default/files/groundsure_legend.pdf)

**Site Details:**

SHELTER 22M FROM COMUS  
INN, SELBY ROAD 6M FROM  
A1041, SELBY ROAD,  
CAMBLESFORTH, YO8 8HR

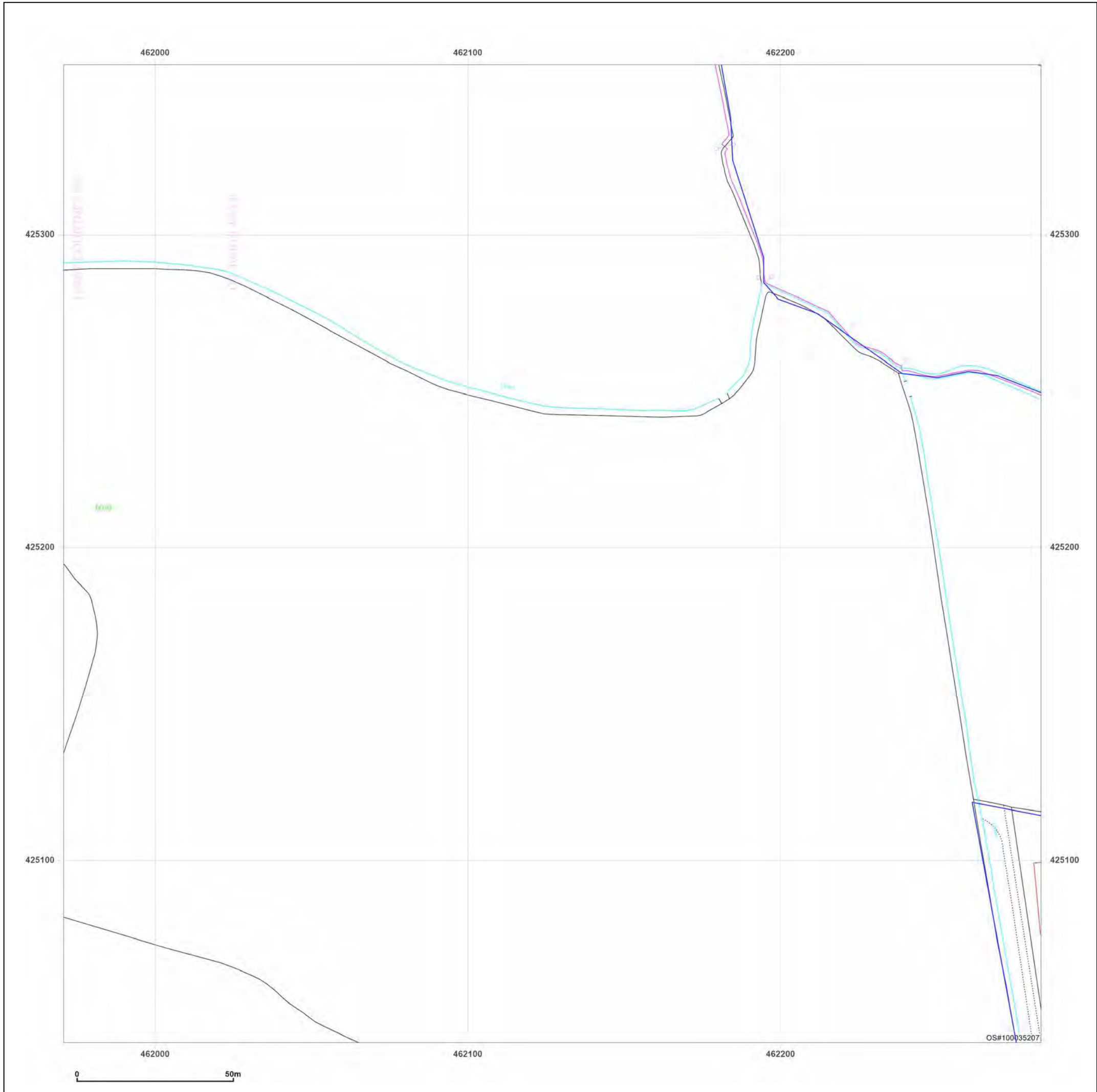

**Client Ref:** Camblesforth  
**Report Ref:** GSIP-2023-13637-13820\_Landline\_5\_3  
**Grid Ref:** 462127, 425198

**Map Name:** LandLine

**Map date:** 2003

**Scale:** 1:1,250

**Printed at:** 1:1,250



Produced by  
Groundsure Insights  
T: 08444 159000  
E: [info@groundsure.com](mailto:info@groundsure.com)  
W: [www.groundsure.com](http://www.groundsure.com)

© Crown copyright and database rights 2018 Ordnance Survey 100035207

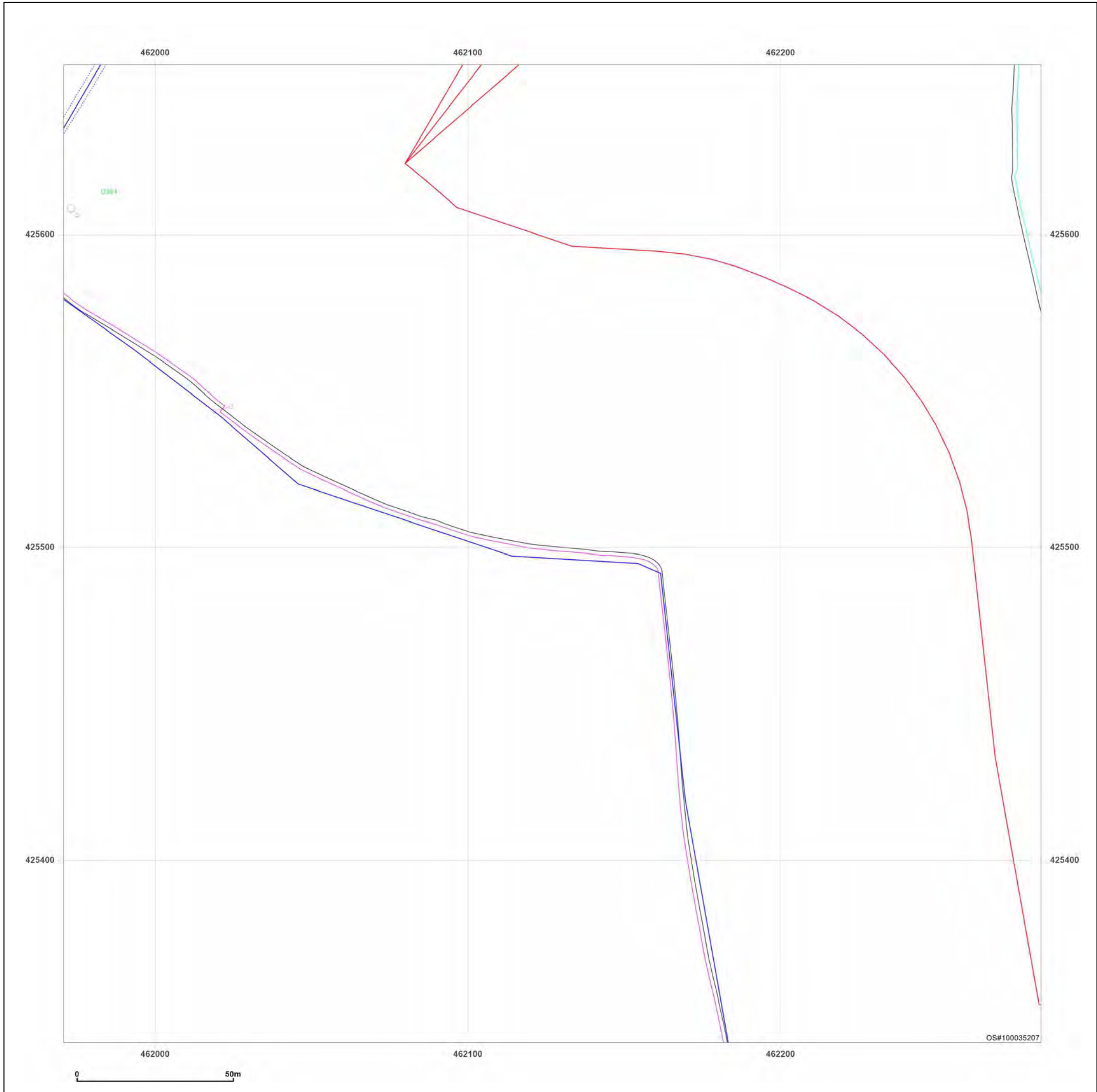

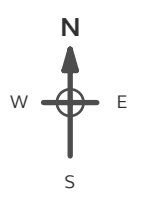
Production date: 03 May 2023

Map legend available at:  
[www.groundsure.com/sites/default/files/groundsure\\_legend.pdf](http://www.groundsure.com/sites/default/files/groundsure_legend.pdf)

**Site Details:**  
 SHELTER 22M FROM COMUS INN, SELBY ROAD 6M FROM A1041, SELBY ROAD, CAMBLESFORTH, YO8 8HR

**Client Ref:** Camblesforth  
**Report Ref:** GSIP-2023-13637-13820\_Landline\_5\_4  
**Grid Ref:** 462127, 425498

**Map Name:** LandLine  
**Map date:** 2003  
**Scale:** 1:1,250  
**Printed at:** 1:1,250



**Powered by**  Produced by Groundsure Insights  
 T: 08444 159000  
 E: [info@groundsure.com](mailto:info@groundsure.com)  
 W: [www.groundsure.com](http://www.groundsure.com)

© Crown copyright and database rights 2018 Ordnance Survey 100035207

Production date: 03 May 2023

Map legend available at: [www.groundsure.com/sites/default/files/groundsure\\_legend.pdf](http://www.groundsure.com/sites/default/files/groundsure_legend.pdf)

**Site Details:**

SHELTER 22M FROM COMUS  
INN, SELBY ROAD 6M FROM  
A1041, SELBY ROAD,  
CAMBLESFORTH, YO8 8HR

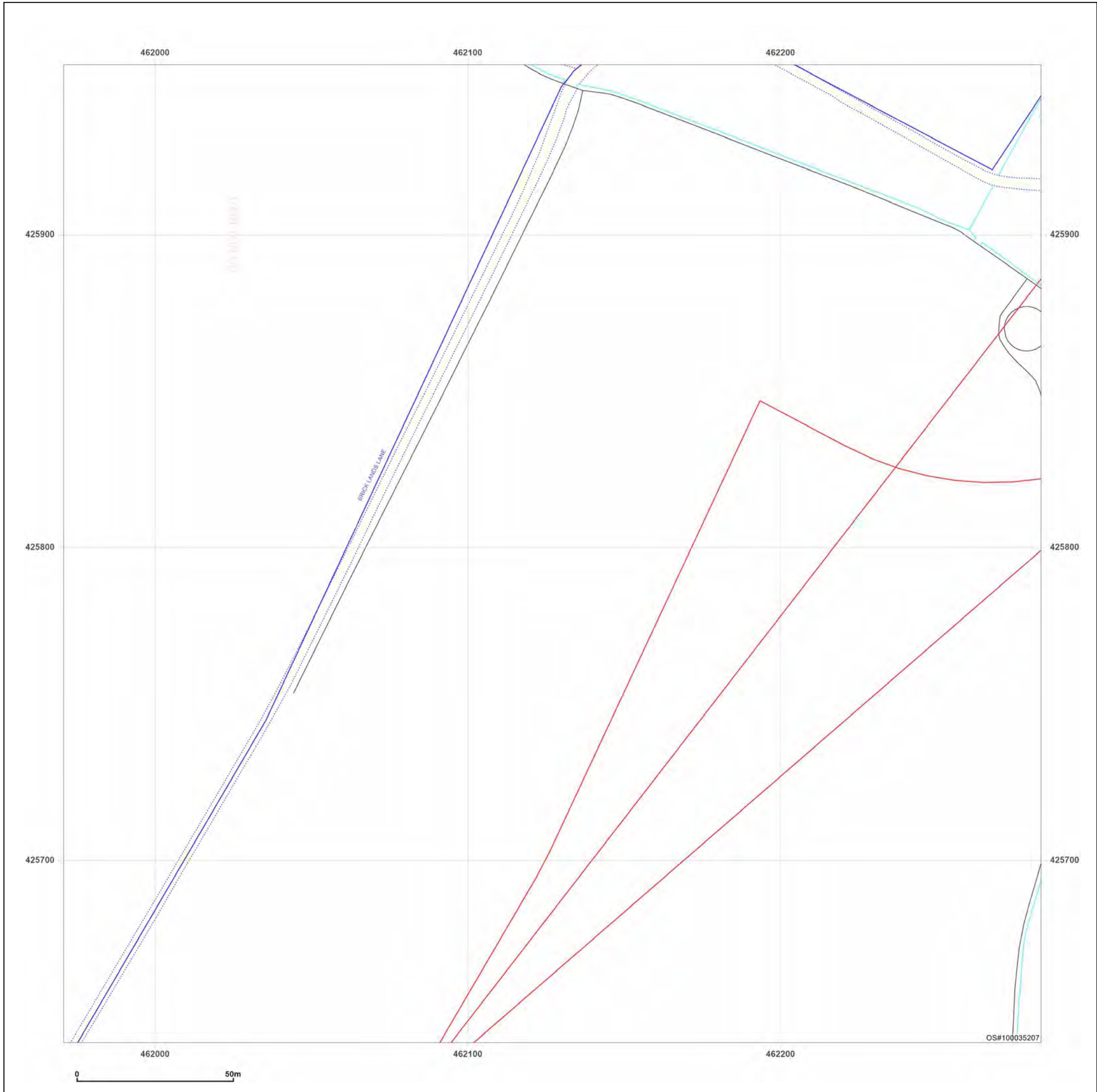

**Client Ref:** Camblesforth  
**Report Ref:** GSIP-2023-13637-13820\_Landline\_5\_5  
**Grid Ref:** 462127, 425798

**Map Name:** LandLine

**Map date:** 2003

**Scale:** 1:1,250

**Printed at:** 1:1,250



Produced by  
Groundsure Insights  
T: 08444 159000  
E: [info@groundsure.com](mailto:info@groundsure.com)  
W: [www.groundsure.com](http://www.groundsure.com)

© Crown copyright and database rights 2018 Ordnance Survey 100035207

Production date: 03 May 2023

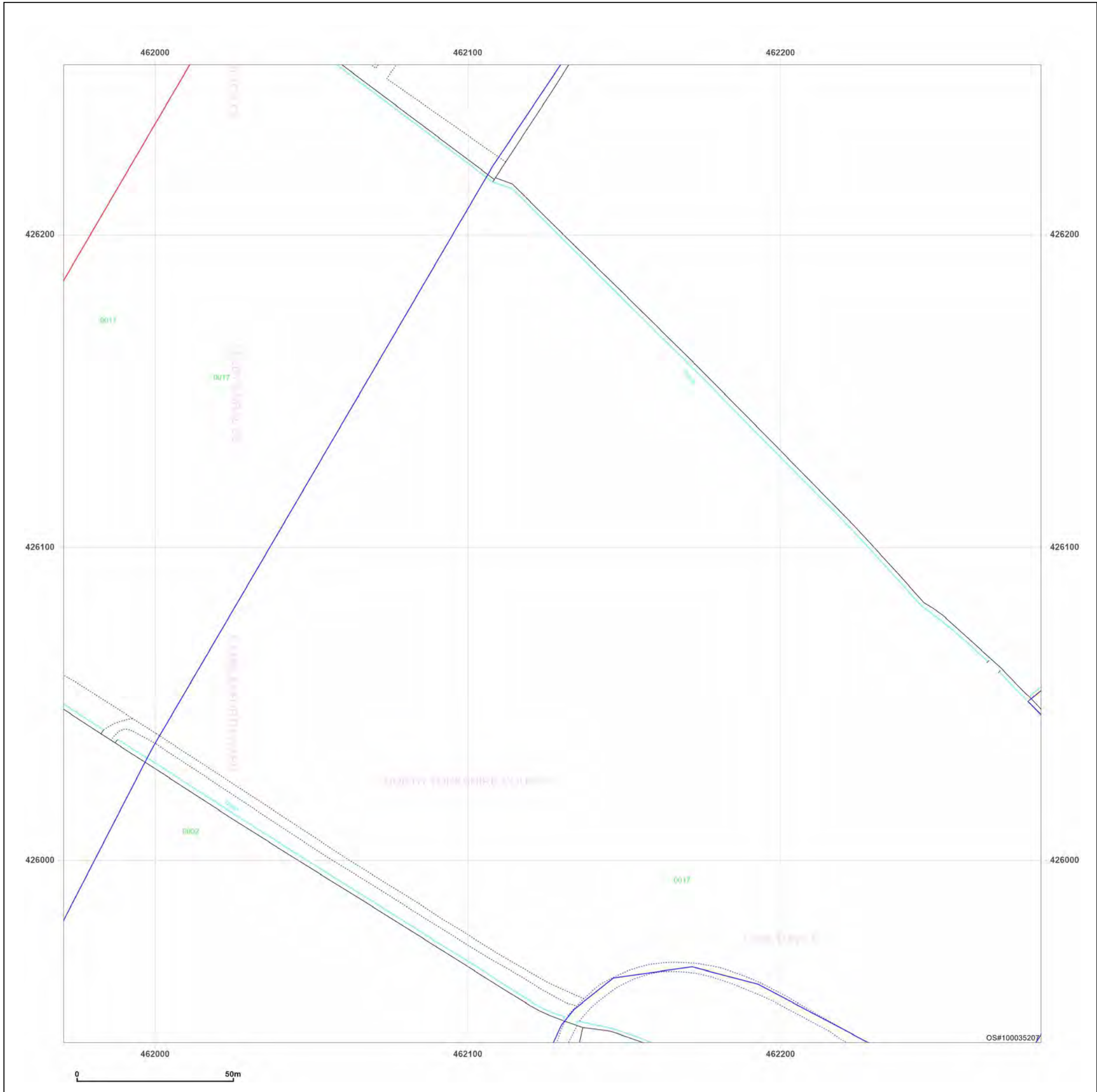

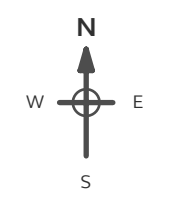
Map legend available at:  
[www.groundsure.com/sites/default/files/groundsure\\_legend.pdf](http://www.groundsure.com/sites/default/files/groundsure_legend.pdf)

**Site Details:**

SHELTER 22M FROM COMUS  
INN, SELBY ROAD 6M FROM  
A1041, SELBY ROAD,  
CAMBLESFORTH, YO8 8HR

**Client Ref:** Camblesforth  
**Report Ref:** GSIP-2023-13637-13820\_Landline\_5\_6  
**Grid Ref:** 462127, 426098

**Map Name:** LandLine  
**Map date:** 2003  
**Scale:** 1:1,250  
**Printed at:** 1:1,250



Produced by  
Groundsure Insights  
T: 08444 159000  
E: [info@groundsure.com](mailto:info@groundsure.com)  
W: [www.groundsure.com](http://www.groundsure.com)

© Crown copyright and database rights 2018 Ordnance Survey 100035207

Production date: 03 May 2023

Map legend available at:  
[www.groundsure.com/sites/default/files/groundsure\\_legend.pdf](http://www.groundsure.com/sites/default/files/groundsure_legend.pdf)

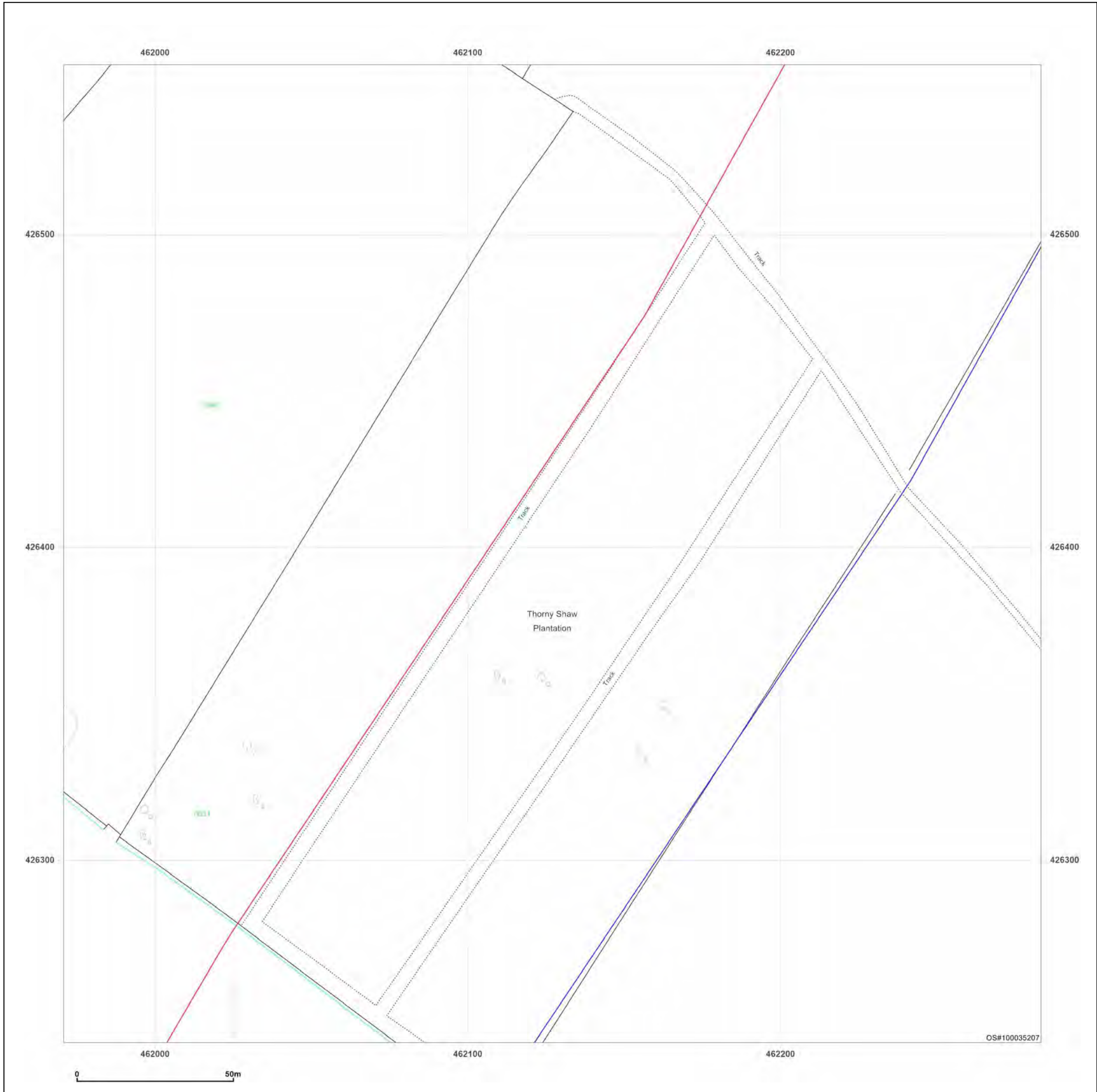

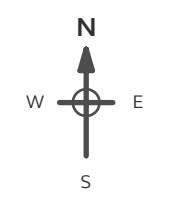


**Site Details:**

SHELTER 22M FROM COMUS INN, SELBY ROAD 6M FROM A1041, SELBY ROAD, CAMBLESFORTH, YO8 8HR

**Client Ref:** Camblesforth  
**Report Ref:** GSIP-2023-13637-13820\_Landline\_5\_7  
**Grid Ref:** 462127, 426398

**Map Name:** LandLine  
**Map date:** 2003  
**Scale:** 1:1,250  
**Printed at:** 1:1,250



**Powered by**  

 Produced by Groundsure Insights  
 T: 08444 159000  
 E: [info@groundsure.com](mailto:info@groundsure.com)  
 W: [www.groundsure.com](http://www.groundsure.com)

© Crown copyright and database rights 2018 Ordnance Survey 100035207

Production date: 03 May 2023

Map legend available at:  
[www.groundsure.com/sites/default/files/groundsure\\_legend.pdf](http://www.groundsure.com/sites/default/files/groundsure_legend.pdf)

**Site Details:**

SHELTER 22M FROM COMUS  
INN, SELBY ROAD 6M FROM  
A1041, SELBY ROAD,  
CAMBLESFORTH, YO8 8HR

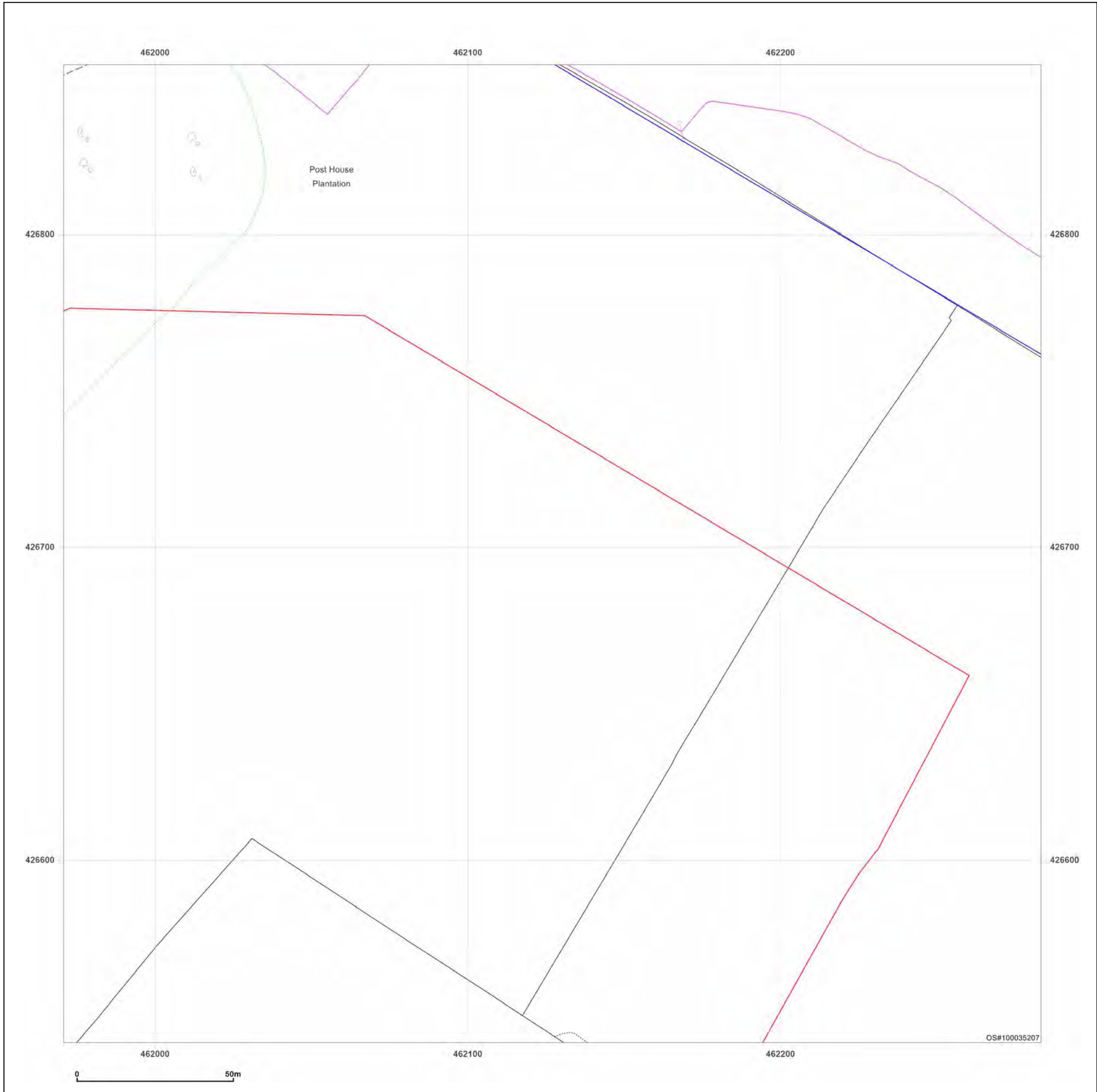

**Client Ref:** Camblesforth  
**Report Ref:** GSIP-2023-13637-13820\_Landline\_5\_8  
**Grid Ref:** 462127, 426698

**Map Name:** LandLine

**Map date:** 2003

**Scale:** 1:1,250

**Printed at:** 1:1,250



Produced by  
Groundsure Insights  
T: 08444 159000  
E: [info@groundsure.com](mailto:info@groundsure.com)  
W: [www.groundsure.com](http://www.groundsure.com)

© Crown copyright and database rights 2018 Ordnance Survey 100035207

Production date: 03 May 2023

Map legend available at:  
[www.groundsure.com/sites/default/files/groundsure\\_legend.pdf](http://www.groundsure.com/sites/default/files/groundsure_legend.pdf)

**Site Details:**

SHELTER 22M FROM COMUS  
INN, SELBY ROAD 6M FROM  
A1041, SELBY ROAD,  
CAMBLESFORTH, YO8 8HR

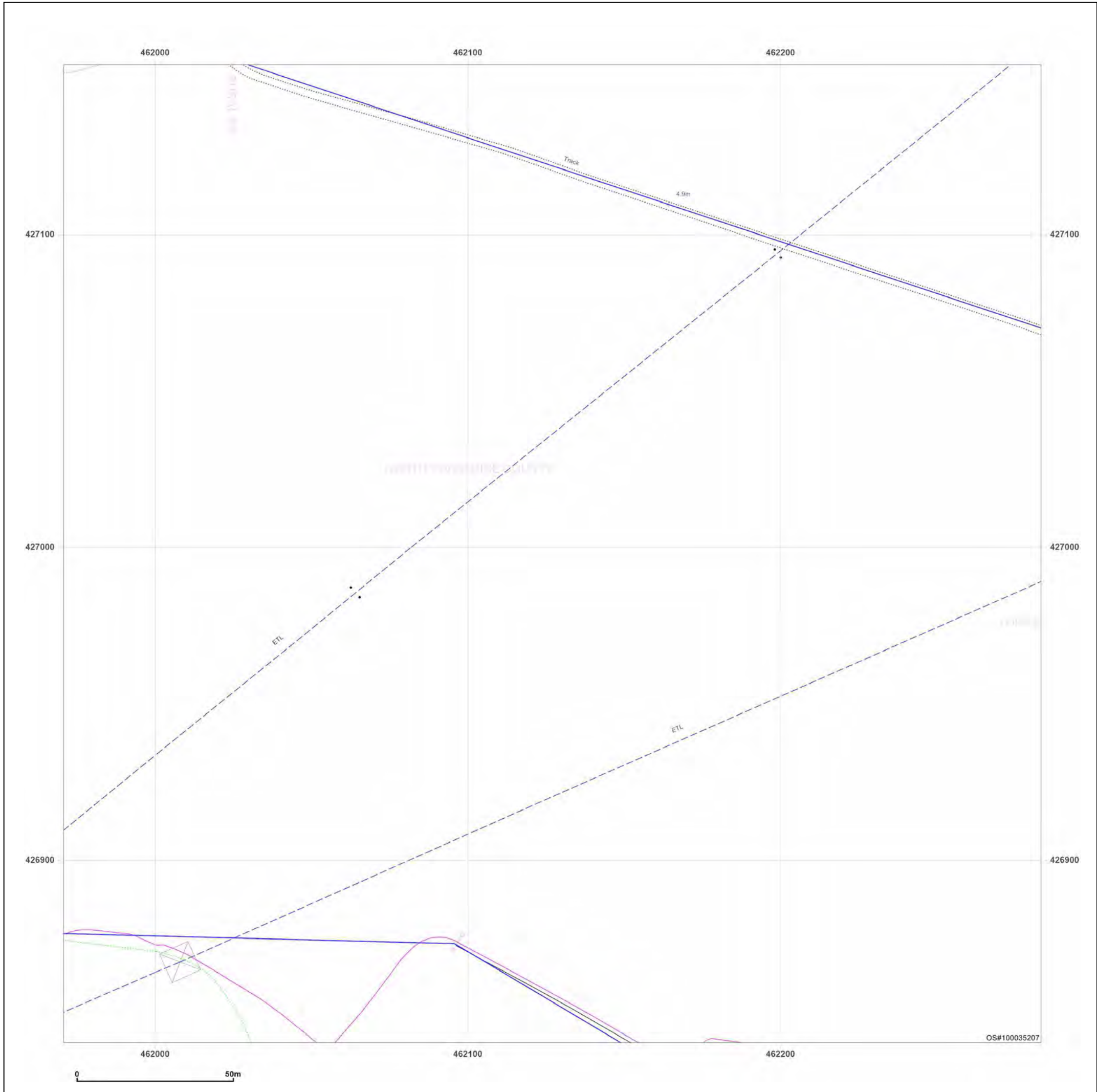

**Client Ref:** Camblesforth  
**Report Ref:** GSIP-2023-13637-13820\_Landline\_5\_9  
**Grid Ref:** 462127, 426998

**Map Name:** LandLine

**Map date:** 2003

**Scale:** 1:1,250

**Printed at:** 1:1,250



Produced by  
Groundsure Insights  
T: 08444 159000  
E: [info@groundsure.com](mailto:info@groundsure.com)  
W: [www.groundsure.com](http://www.groundsure.com)

© Crown copyright and database rights 2018 Ordnance Survey 100035207

Production date: 03 May 2023

Map legend available at:  
[www.groundsure.com/sites/default/files/groundsure\\_legend.pdf](http://www.groundsure.com/sites/default/files/groundsure_legend.pdf)

**Site Details:**

SHELTER 22M FROM COMUS  
INN, SELBY ROAD 6M FROM  
A1041, SELBY ROAD,  
CAMBLESFORTH, YO8 8HR


**Client Ref:** Camblesforth  
**Report Ref:** GSIP-2023-13637-13820\_Landline\_5\_10  
**Grid Ref:** 462127, 427298

**Map Name:** LandLine

**Map date:** 2003

**Scale:** 1:1,250

**Printed at:** 1:1,250

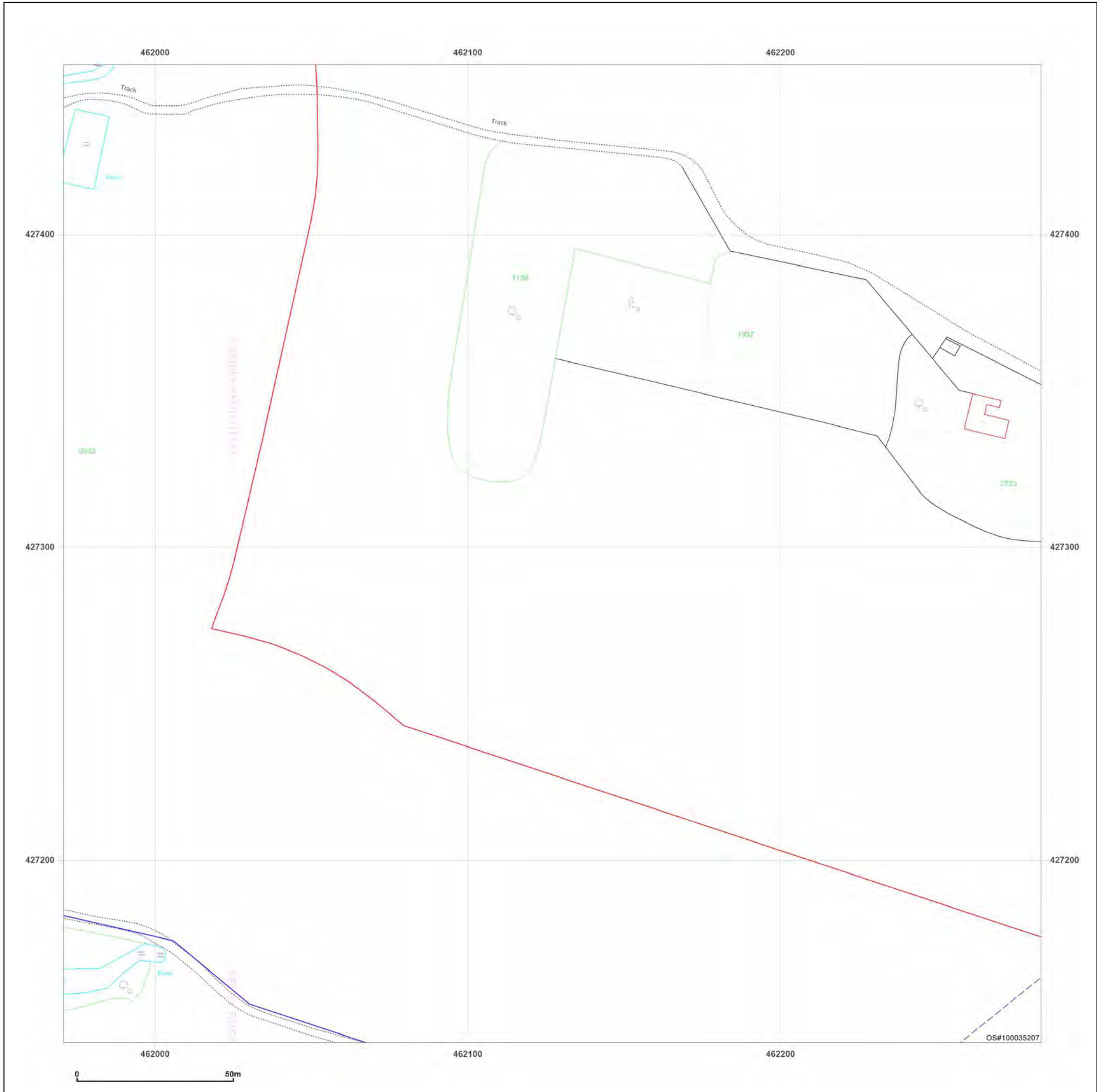


Produced by  
Groundsure Insights  
T: 08444 159000  
E: [info@groundsure.com](mailto:info@groundsure.com)  
W: [www.groundsure.com](http://www.groundsure.com)

© Crown copyright and database rights 2018 Ordnance Survey 100035207

Production date: 03 May 2023

Map legend available at:  
[www.groundsure.com/sites/default/files/groundsure\\_legend.pdf](http://www.groundsure.com/sites/default/files/groundsure_legend.pdf)



**Site Details:**

SHELTER 22M FROM COMUS  
INN, SELBY ROAD 6M FROM  
A1041, SELBY ROAD,  
CAMBLESFORTH, YO8 8HR



**Client Ref:** Camblesforth  
**Report Ref:** GSIP-2023-13637-13820\_Landline\_5\_11  
**Grid Ref:** 462127, 427598

**Map Name:** LandLine

**Map date:** 2003

**Scale:** 1:1,250

**Printed at:** 1:1,250

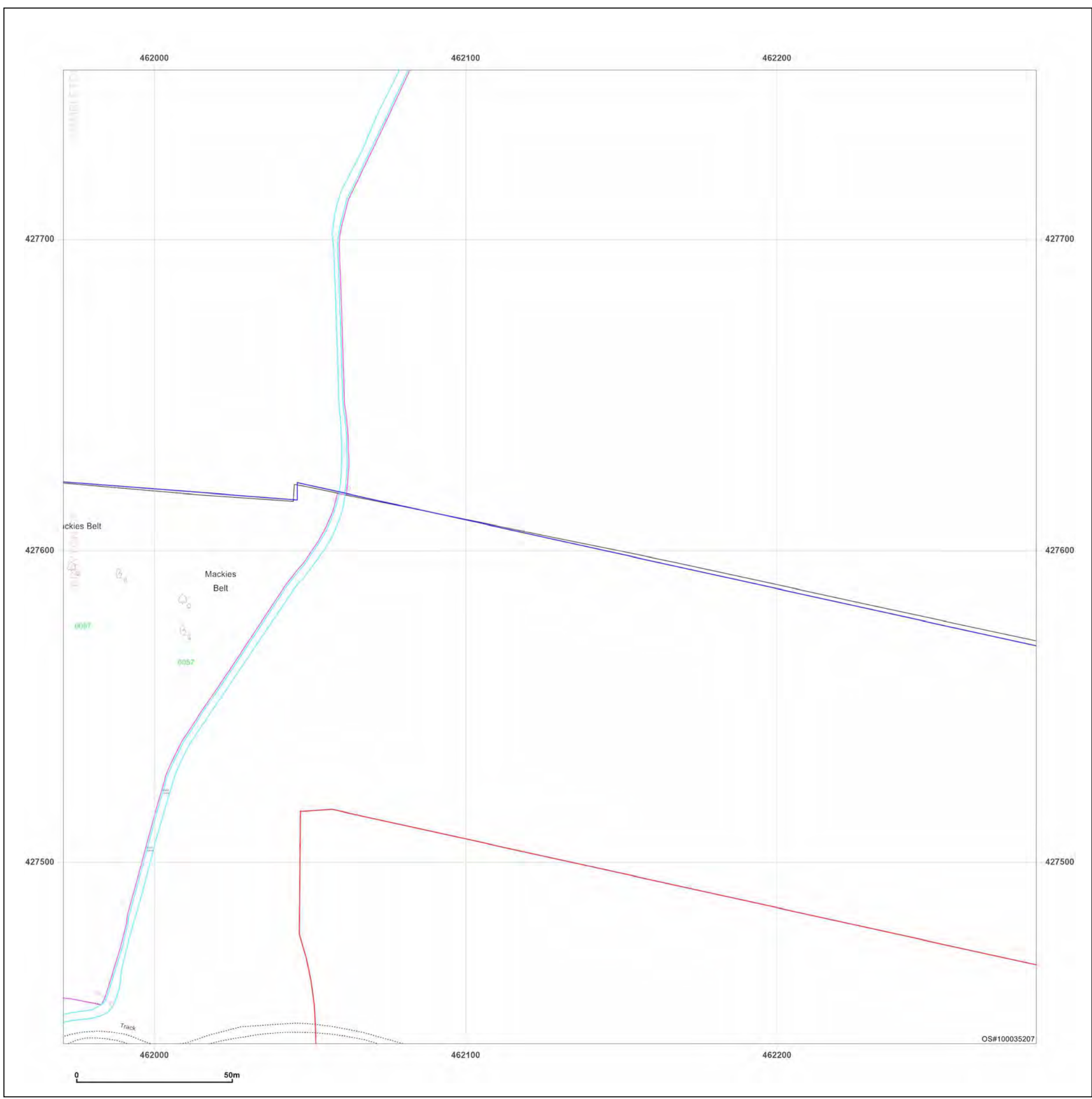


Produced by  
Groundsure Insights  
T: 08444 159000  
E: [info@groundsure.com](mailto:info@groundsure.com)  
W: [www.groundsure.com](http://www.groundsure.com)

© Crown copyright and database rights 2018 Ordnance Survey 100035207

Production date: 03 May 2023

Map legend available at:  
[www.groundsure.com/sites/default/files/groundsure\\_legend.pdf](http://www.groundsure.com/sites/default/files/groundsure_legend.pdf)



**Site Details:**

SHELTER 22M FROM COMUS  
INN, SELBY ROAD 6M FROM  
A1041, SELBY ROAD,  
CAMBLESFORTH, YO8 8HR

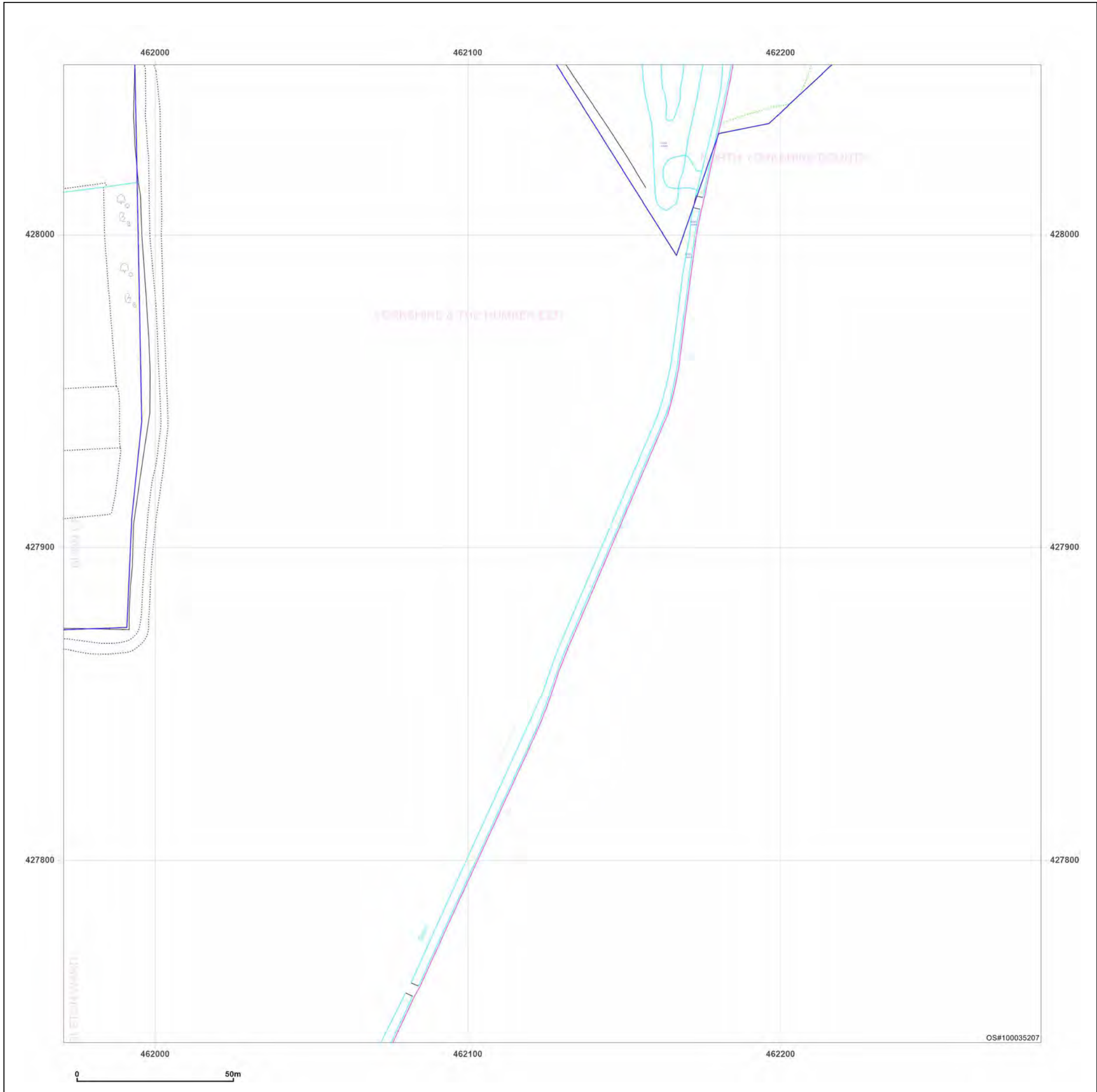

**Client Ref:** Camblesforth  
**Report Ref:** GSIP-2023-13637-13820\_Landline\_5\_12  
**Grid Ref:** 462127, 427898

**Map Name:** LandLine

**Map date:** 2003

**Scale:** 1:1,250

**Printed at:** 1:1,250



Produced by  
Groundsure Insights  
T: 08444 159000  
E: [info@groundsure.com](mailto:info@groundsure.com)  
W: [www.groundsure.com](http://www.groundsure.com)

© Crown copyright and database rights 2018 Ordnance Survey 100035207


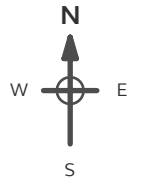
Production date: 03 May 2023

Map legend available at:  
[www.groundsure.com/sites/default/files/groundsure\\_legend.pdf](http://www.groundsure.com/sites/default/files/groundsure_legend.pdf)

**Site Details:**  
 SHELTER 22M FROM COMUS  
 INN, SELBY ROAD 6M FROM  
 A1041, SELBY ROAD,  
 CAMBLESFORTH, YO8 8HR

**Client Ref:** Camblesforth  
**Report Ref:** GSIP-2023-13637-13820\_Landline\_5\_13  
**Grid Ref:** 462127, 428198

**Map Name:** LandLine  
**Map date:** 2003  
**Scale:** 1:1,250  
**Printed at:** 1:1,250



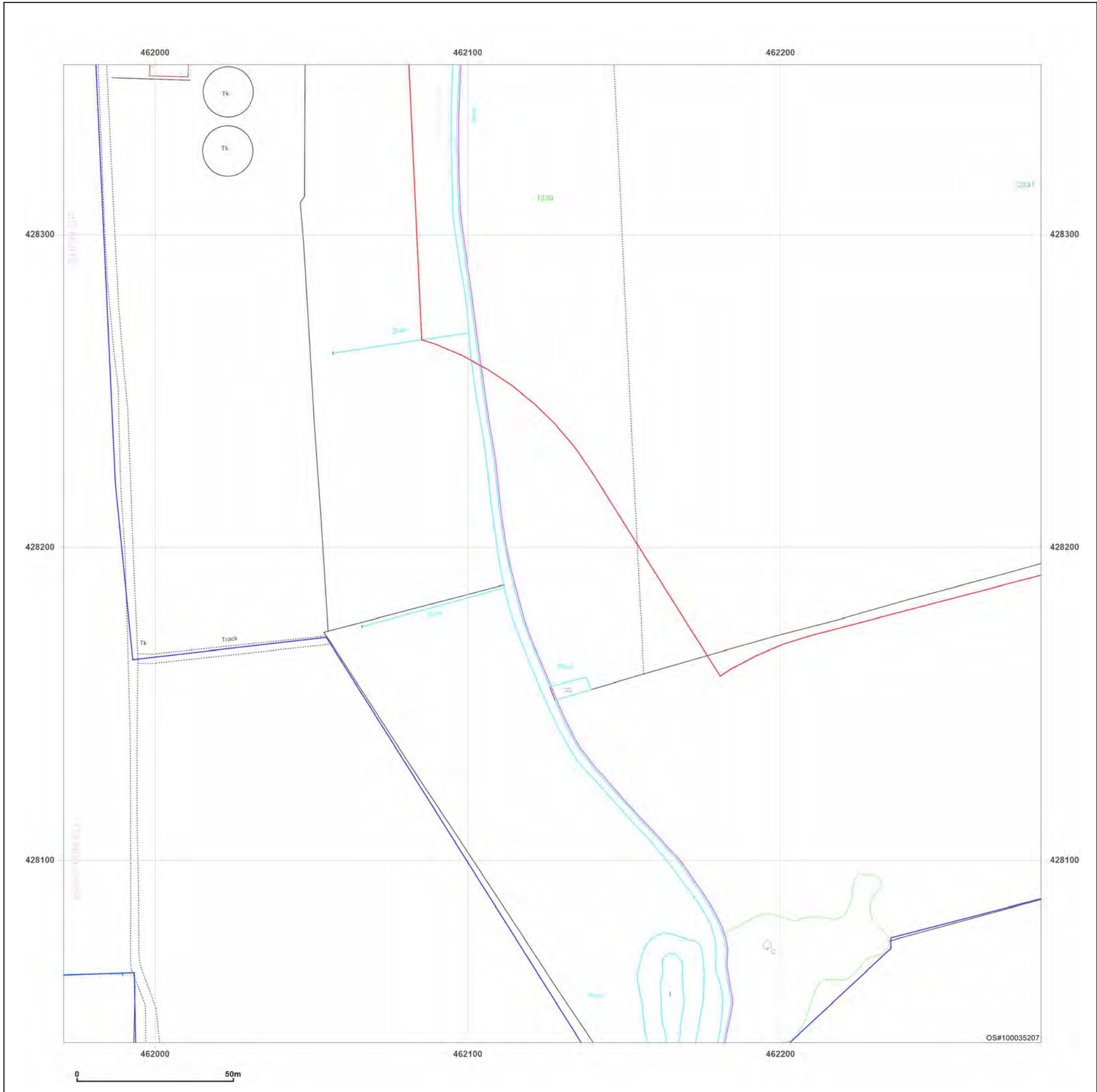
**Powered by**  

 Produced by  
 Groundsure Insights  
 T: 08444 159000  
 E: [info@groundsure.com](mailto:info@groundsure.com)  
 W: [www.groundsure.com](http://www.groundsure.com)

© Crown copyright and database rights 2018 Ordnance Survey 100035207

Production date: 03 May 2023

Map legend available at:  
[www.groundsure.com/sites/default/files/groundsure\\_legend.pdf](http://www.groundsure.com/sites/default/files/groundsure_legend.pdf)



**Site Details:**

SHELTER 22M FROM COMUS  
INN, SELBY ROAD 6M FROM  
A1041, SELBY ROAD,  
CAMBLESFORTH, YO8 8HR


**Client Ref:** Camblesforth  
**Report Ref:** GSIP-2023-13637-13820\_Landline\_5\_14  
**Grid Ref:** 462127, 428498

**Map Name:** LandLine

**Map date:** 2003

**Scale:** 1:1,250

**Printed at:** 1:1,250



Produced by  
Groundsure Insights  
T: 08444 159000  
E: [info@groundsure.com](mailto:info@groundsure.com)  
W: [www.groundsure.com](http://www.groundsure.com)

© Crown copyright and database rights 2018 Ordnance Survey 100035207

Production date: 03 May 2023

Map legend available at:  
[www.groundsure.com/sites/default/files/groundsure\\_legend.pdf](http://www.groundsure.com/sites/default/files/groundsure_legend.pdf)




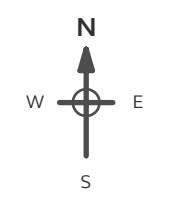


**Site Details:**

SHELTER 22M FROM COMUS  
INN, SELBY ROAD 6M FROM  
A1041, SELBY ROAD,  
CAMBLESFORTH, YO8 8HR

**Client Ref:** Camblesforth  
**Report Ref:** GSIP-2023-13637-13820\_Landline\_6\_2  
**Grid Ref:** 462427, 424898

**Map Name:** LandLine  
**Map date:** 2003  
**Scale:** 1:1,250  
**Printed at:** 1:1,250



Produced by  
Groundsure Insights  
T: 08444 159000  
E: [info@groundsure.com](mailto:info@groundsure.com)  
W: [www.groundsure.com](http://www.groundsure.com)

© Crown copyright and database rights 2018 Ordnance Survey 100035207

Production date: 03 May 2023

Map legend available at:  
[www.groundsure.com/sites/default/files/groundsure\\_legend.pdf](http://www.groundsure.com/sites/default/files/groundsure_legend.pdf)



**Site Details:**

SHELTER 22M FROM COMUS  
INN, SELBY ROAD 6M FROM  
A1041, SELBY ROAD,  
CAMBLESFORTH, YO8 8HR

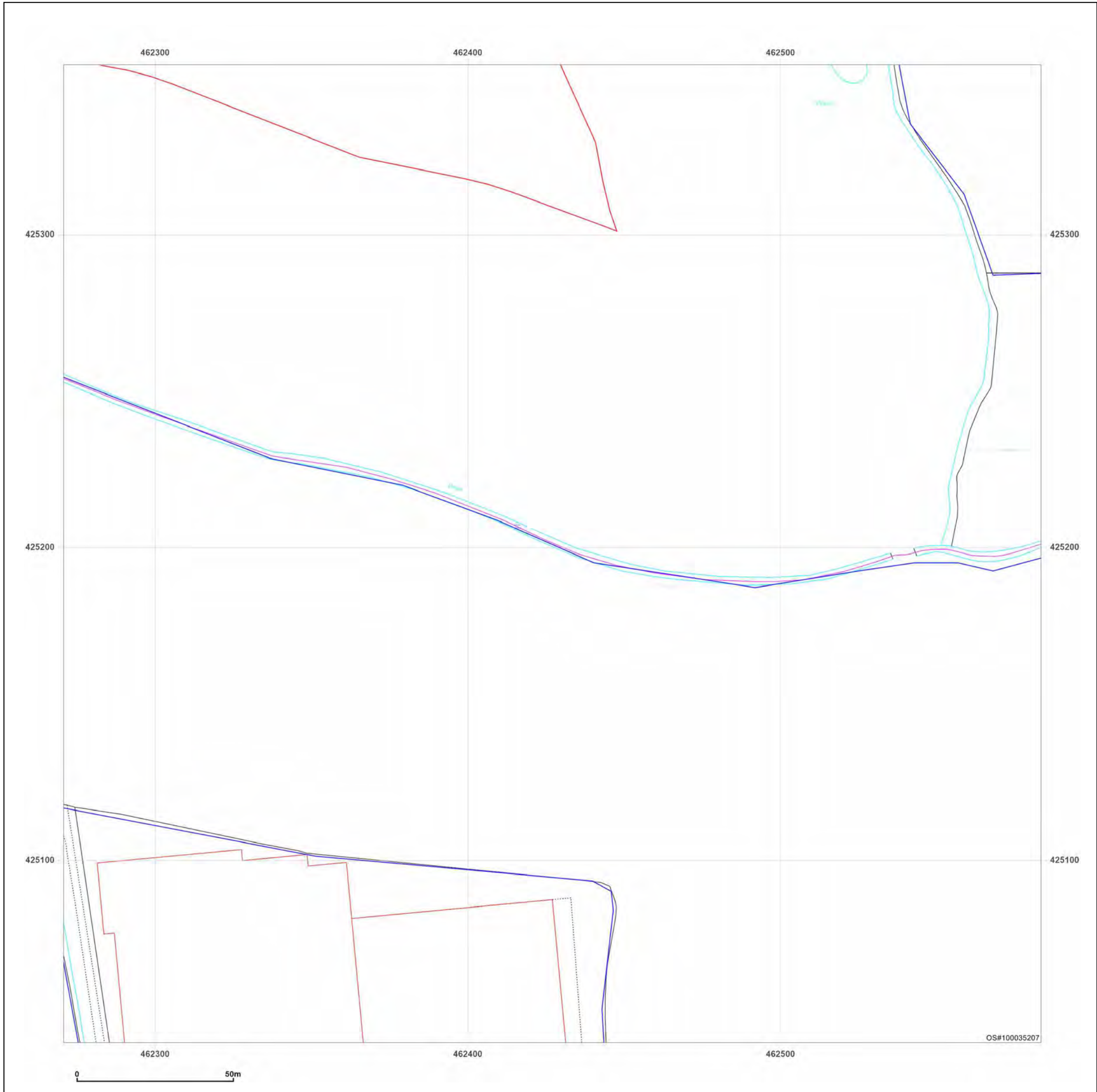

**Client Ref:** Camblesforth  
**Report Ref:** GSIP-2023-13637-13820\_Landline\_6\_3  
**Grid Ref:** 462427, 425198

**Map Name:** LandLine

**Map date:** 2003

**Scale:** 1:1,250

**Printed at:** 1:1,250



Produced by  
Groundsure Insights  
T: 08444 159000  
E: [info@groundsure.com](mailto:info@groundsure.com)  
W: [www.groundsure.com](http://www.groundsure.com)

© Crown copyright and database rights 2018 Ordnance Survey 100035207


Production date: 03 May 2023

Map legend available at:  
[www.groundsure.com/sites/default/files/groundsure\\_legend.pdf](http://www.groundsure.com/sites/default/files/groundsure_legend.pdf)

**Site Details:**  
 SHELTER 22M FROM COMUS INN, SELBY ROAD 6M FROM A1041, SELBY ROAD, CAMBLESFORTH, YO8 8HR

**Client Ref:** Camblesforth  
**Report Ref:** GSIP-2023-13637-13820\_Landline\_6\_4  
**Grid Ref:** 462427, 425498

**Map Name:** LandLine  
**Map date:** 2003  
**Scale:** 1:1,250  
**Printed at:** 1:1,250



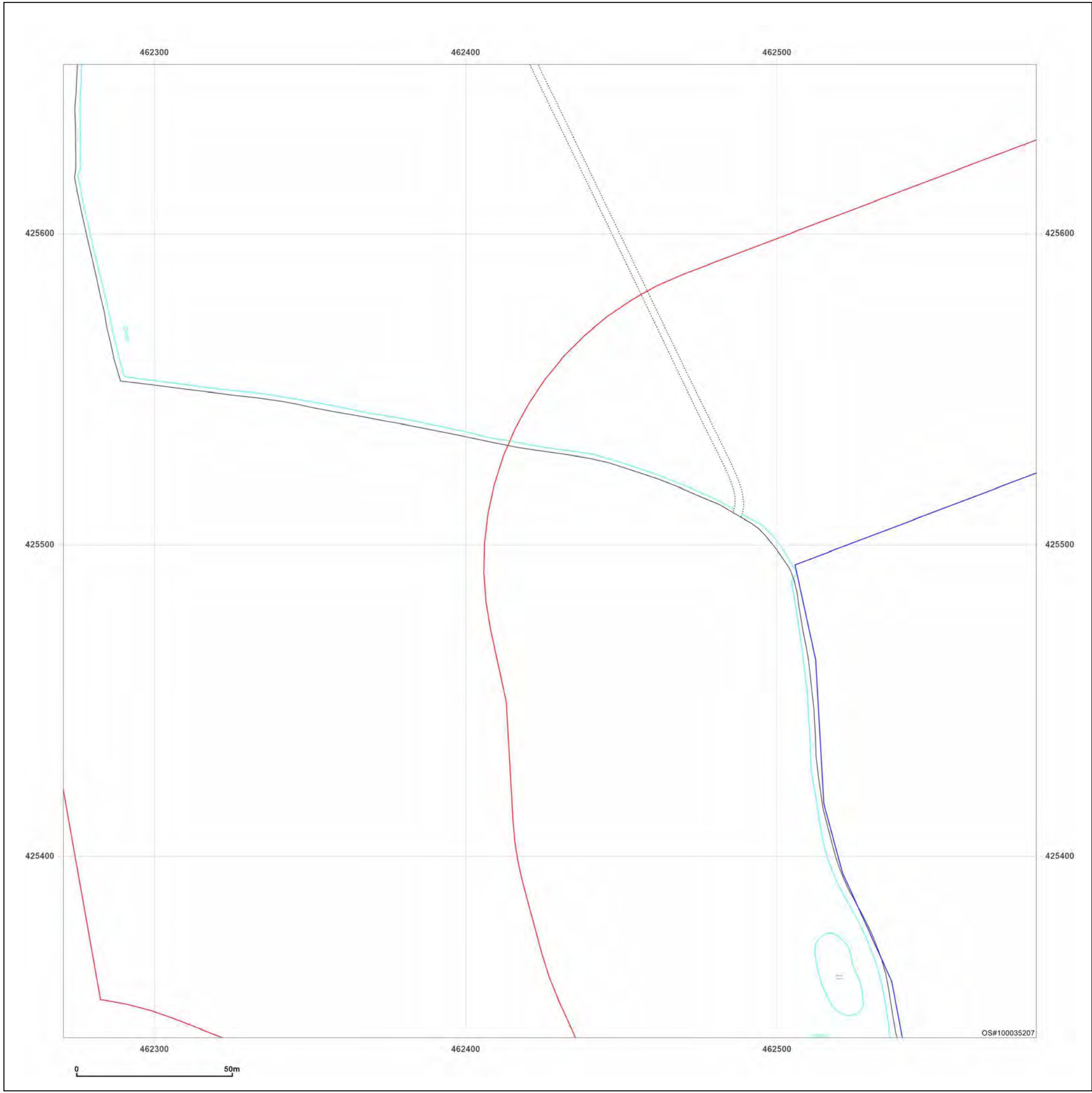
**Powered by**  

 Produced by Groundsure Insights  
 T: 08444 159000  
 E: [info@groundsure.com](mailto:info@groundsure.com)  
 W: [www.groundsure.com](http://www.groundsure.com)

© Crown copyright and database rights 2018 Ordnance Survey 100035207

Production date: 03 May 2023

Map legend available at:  
[www.groundsure.com/sites/default/files/groundsure\\_legend.pdf](http://www.groundsure.com/sites/default/files/groundsure_legend.pdf)


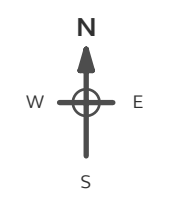


**Site Details:**

SHELTER 22M FROM COMUS INN, SELBY ROAD 6M FROM A1041, SELBY ROAD, CAMBLESFORTH, YO8 8HR

**Client Ref:** Camblesforth  
**Report Ref:** GSIP-2023-13637-13820\_Landline\_6\_5  
**Grid Ref:** 462427, 425798

**Map Name:** LandLine  
**Map date:** 2003  
**Scale:** 1:1,250  
**Printed at:** 1:1,250



Produced by Groundsure Insights  
 T: 08444 159000  
 E: [info@groundsure.com](mailto:info@groundsure.com)  
 W: [www.groundsure.com](http://www.groundsure.com)

© Crown copyright and database rights 2018 Ordnance Survey 100035207

Production date: 03 May 2023


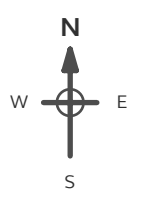
Map legend available at: [www.groundsure.com/sites/default/files/groundsure\\_legend.pdf](http://www.groundsure.com/sites/default/files/groundsure_legend.pdf)



**Site Details:**  
 SHELTER 22M FROM COMUS INN, SELBY ROAD 6M FROM A1041, SELBY ROAD, CAMBLESFORTH, YO8 8HR

**Client Ref:** Camblesforth  
**Report Ref:** GSIP-2023-13637-13820\_Landline\_6\_6  
**Grid Ref:** 462427, 426098

**Map Name:** LandLine  
**Map date:** 2003  
**Scale:** 1:1,250  
**Printed at:** 1:1,250



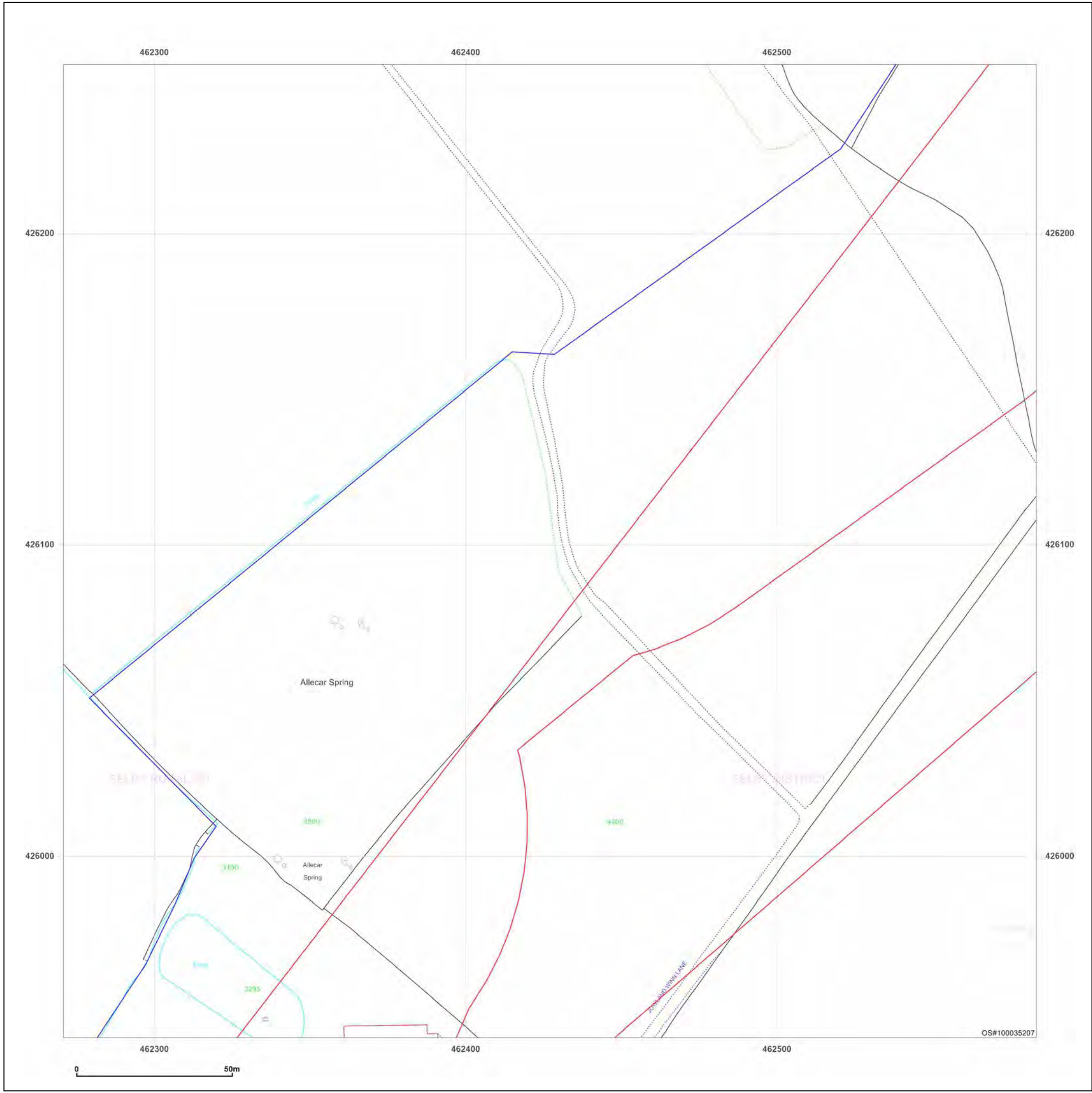
**Powered by**  

 Produced by Groundsure Insights  
 T: 08444 159000  
 E: [info@groundsure.com](mailto:info@groundsure.com)  
 W: [www.groundsure.com](http://www.groundsure.com)

© Crown copyright and database rights 2018 Ordnance Survey 100035207

Production date: 03 May 2023

Map legend available at:  
[www.groundsure.com/sites/default/files/groundsure\\_legend.pdf](http://www.groundsure.com/sites/default/files/groundsure_legend.pdf)



**Site Details:**

SHELTER 22M FROM COMUS  
INN, SELBY ROAD 6M FROM  
A1041, SELBY ROAD,  
CAMBLESFORTH, YO8 8HR

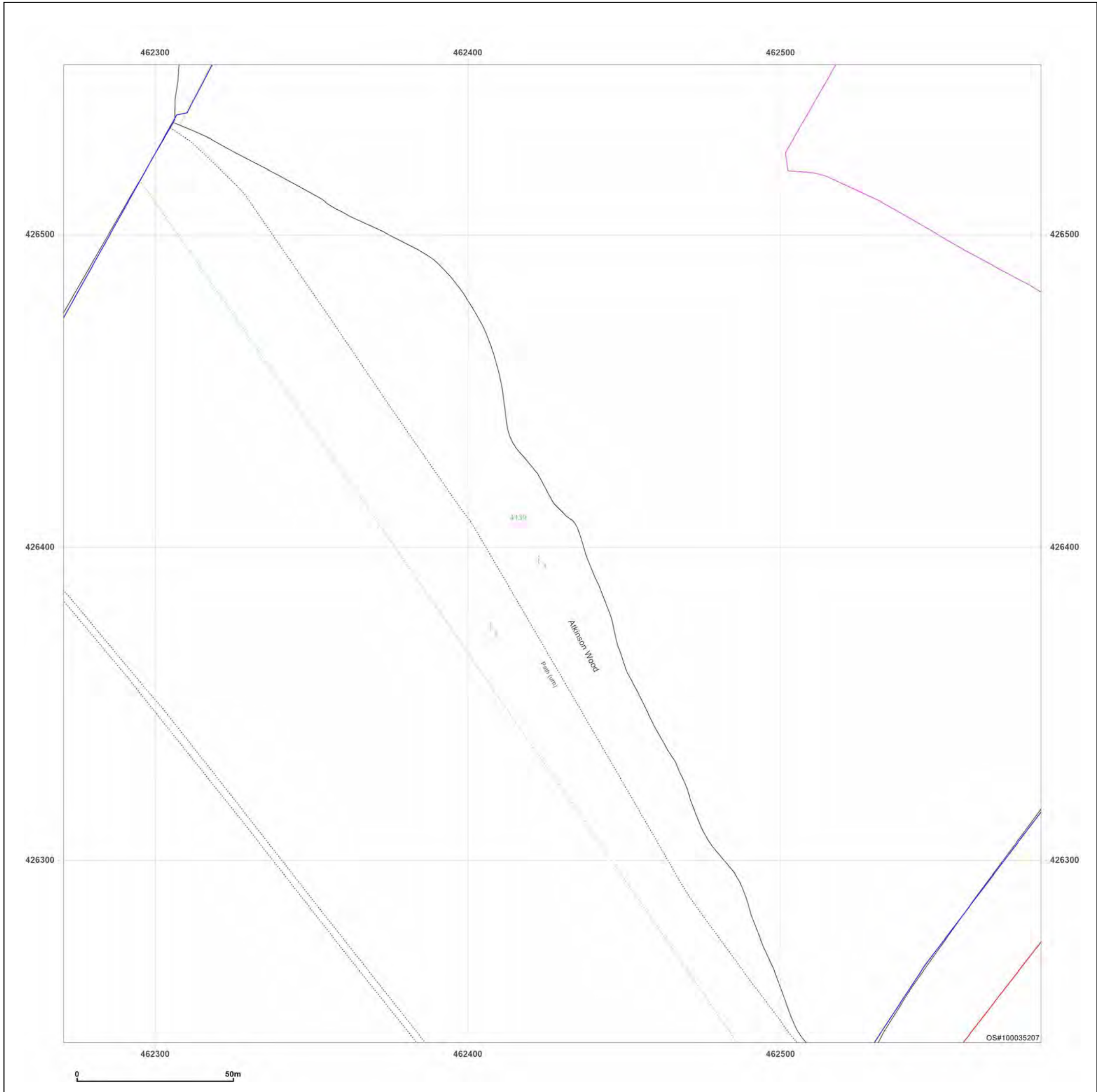

**Client Ref:** Camblesforth  
**Report Ref:** GSIP-2023-13637-13820\_Landline\_6\_7  
**Grid Ref:** 462427, 426398

**Map Name:** LandLine

**Map date:** 2003

**Scale:** 1:1,250

**Printed at:** 1:1,250



Produced by  
Groundsure Insights  
T: 08444 159000  
E: [info@groundsure.com](mailto:info@groundsure.com)  
W: [www.groundsure.com](http://www.groundsure.com)

© Crown copyright and database rights 2018 Ordnance Survey 100035207

Production date: 03 May 2023

Map legend available at:  
[www.groundsure.com/sites/default/files/groundsure\\_legend.pdf](http://www.groundsure.com/sites/default/files/groundsure_legend.pdf)

**Site Details:**

SHELTER 22M FROM COMUS  
INN, SELBY ROAD 6M FROM  
A1041, SELBY ROAD,  
CAMBLESFORTH, YO8 8HR

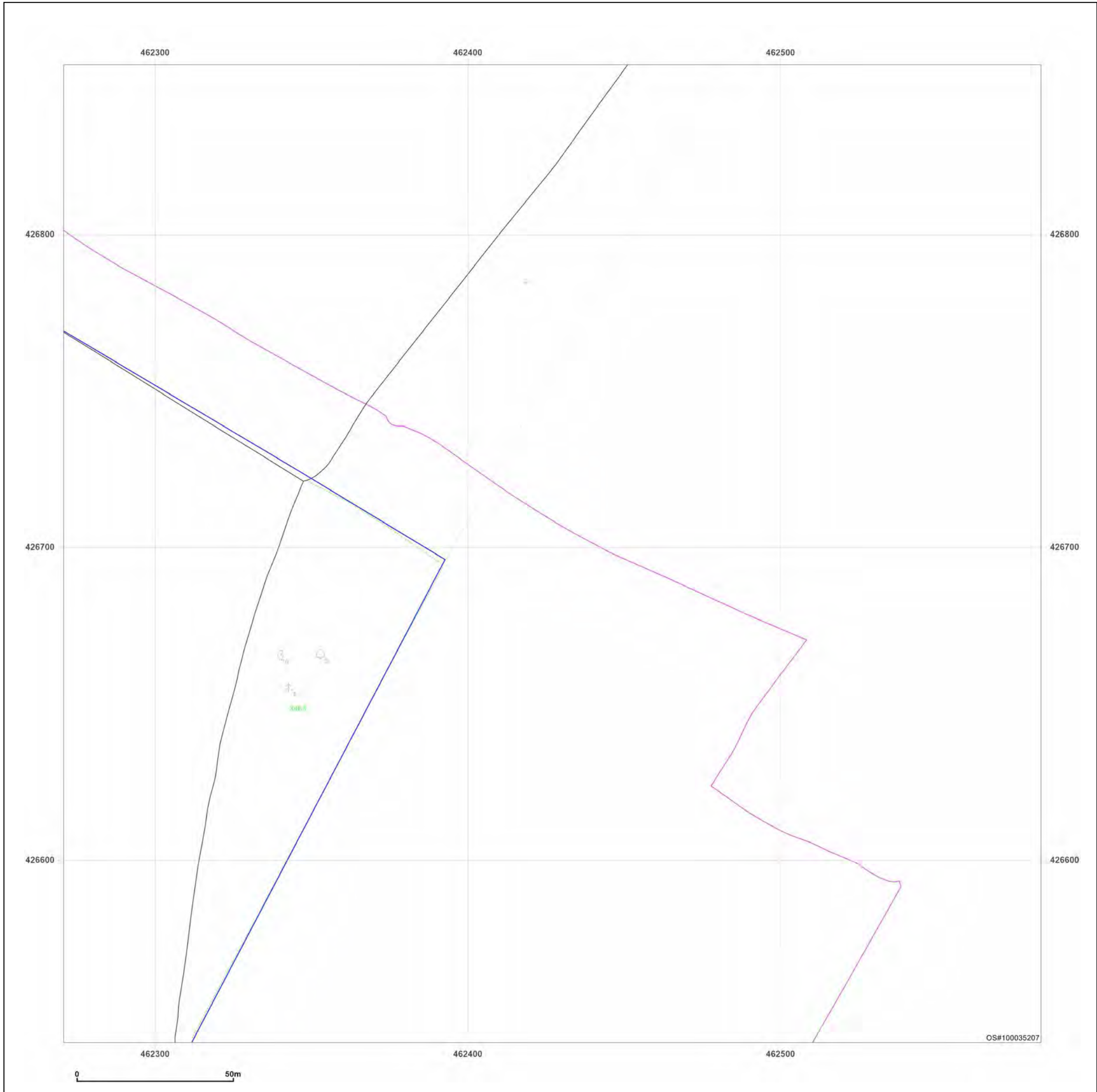

**Client Ref:** Camblesforth  
**Report Ref:** GSIP-2023-13637-13820\_Landline\_6\_8  
**Grid Ref:** 462427, 426698

**Map Name:** LandLine

**Map date:** 2003

**Scale:** 1:1,250

**Printed at:** 1:1,250



Produced by  
Groundsure Insights  
T: 08444 159000  
E: [info@groundsure.com](mailto:info@groundsure.com)  
W: [www.groundsure.com](http://www.groundsure.com)

© Crown copyright and database rights 2018 Ordnance Survey 100035207

Production date: 03 May 2023

Map legend available at:  
[www.groundsure.com/sites/default/files/groundsure\\_legend.pdf](http://www.groundsure.com/sites/default/files/groundsure_legend.pdf)

**Site Details:**

SHELTER 22M FROM COMUS  
INN, SELBY ROAD 6M FROM  
A1041, SELBY ROAD,  
CAMBLESFORTH, YO8 8HR

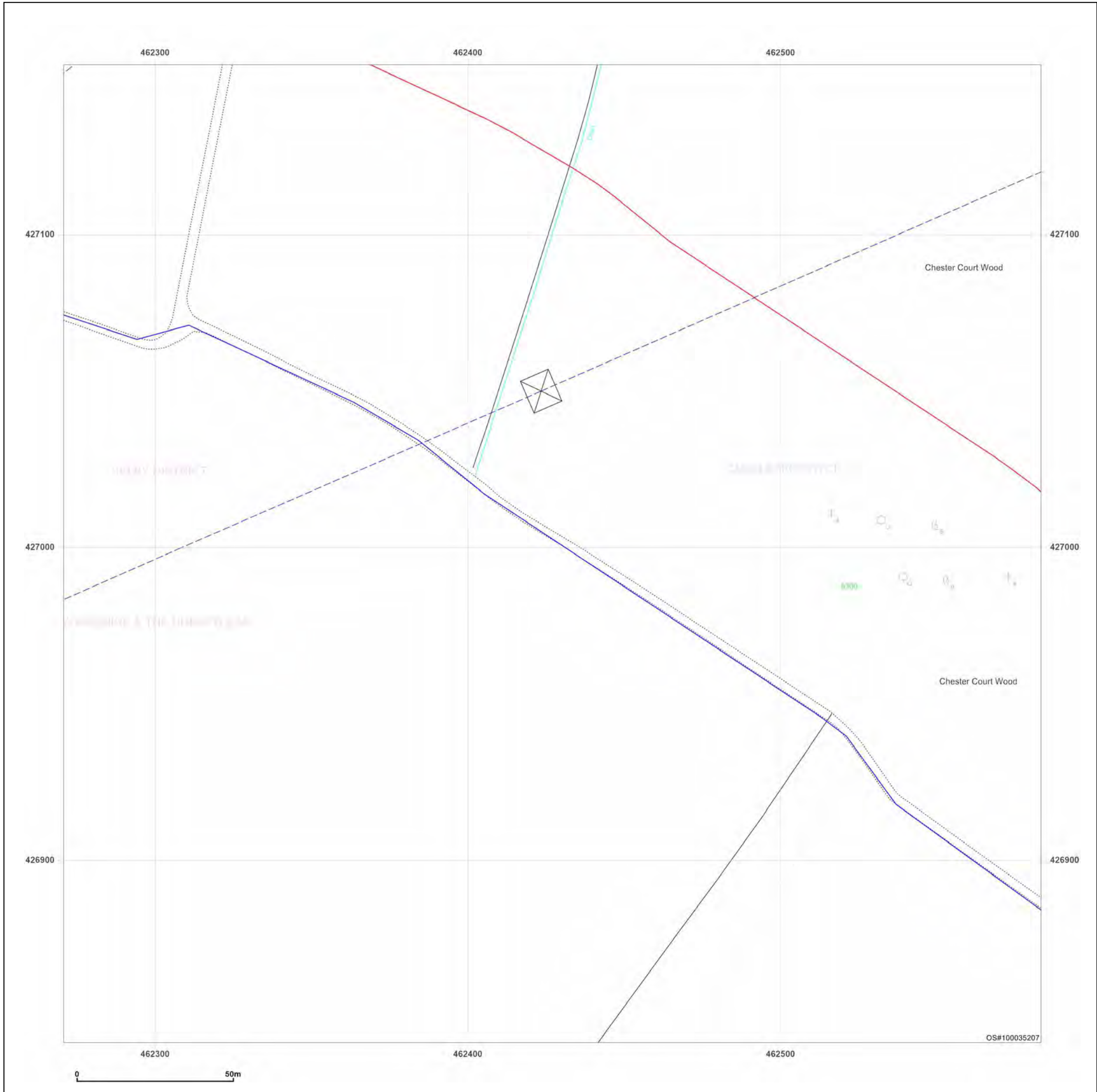

**Client Ref:** Camblesforth  
**Report Ref:** GSIP-2023-13637-13820\_Landline\_6\_9  
**Grid Ref:** 462427, 426998

**Map Name:** LandLine

**Map date:** 2003

**Scale:** 1:1,250

**Printed at:** 1:1,250



Produced by  
Groundsure Insights  
T: 08444 159000  
E: [info@groundsure.com](mailto:info@groundsure.com)  
W: [www.groundsure.com](http://www.groundsure.com)

© Crown copyright and database rights 2018 Ordnance Survey 100035207

Production date: 03 May 2023

Map legend available at:  
[www.groundsure.com/sites/default/files/groundsure\\_legend.pdf](http://www.groundsure.com/sites/default/files/groundsure_legend.pdf)



**Site Details:**

SHELTER 22M FROM COMUS  
INN, SELBY ROAD 6M FROM  
A1041, SELBY ROAD,  
CAMBLESFORTH, YO8 8HR



**Client Ref:** Camblesforth  
**Report Ref:** GSIP-2023-13637-13820\_Landline\_6\_10  
**Grid Ref:** 462427, 427298

**Map Name:** LandLine

**Map date:** 2003

**Scale:** 1:1,250

**Printed at:** 1:1,250



Produced by  
Groundsure Insights  
T: 08444 159000  
E: [info@groundsure.com](mailto:info@groundsure.com)  
W: [www.groundsure.com](http://www.groundsure.com)

© Crown copyright and database rights 2018 Ordnance Survey 100035207

Production date: 03 May 2023


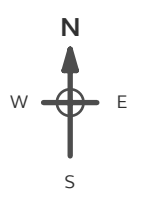
Map legend available at:  
[www.groundsure.com/sites/default/files/groundsure\\_legend.pdf](http://www.groundsure.com/sites/default/files/groundsure_legend.pdf)

**Site Details:**

SHELTER 22M FROM COMUS INN, SELBY ROAD 6M FROM A1041, SELBY ROAD, CAMBLESFORTH, YO8 8HR

**Client Ref:** Camblesforth  
**Report Ref:** GSIP-2023-13637-13820\_Landline\_6\_11  
**Grid Ref:** 462427, 427598

**Map Name:** LandLine  
**Map date:** 2003  
**Scale:** 1:1,250  
**Printed at:** 1:1,250

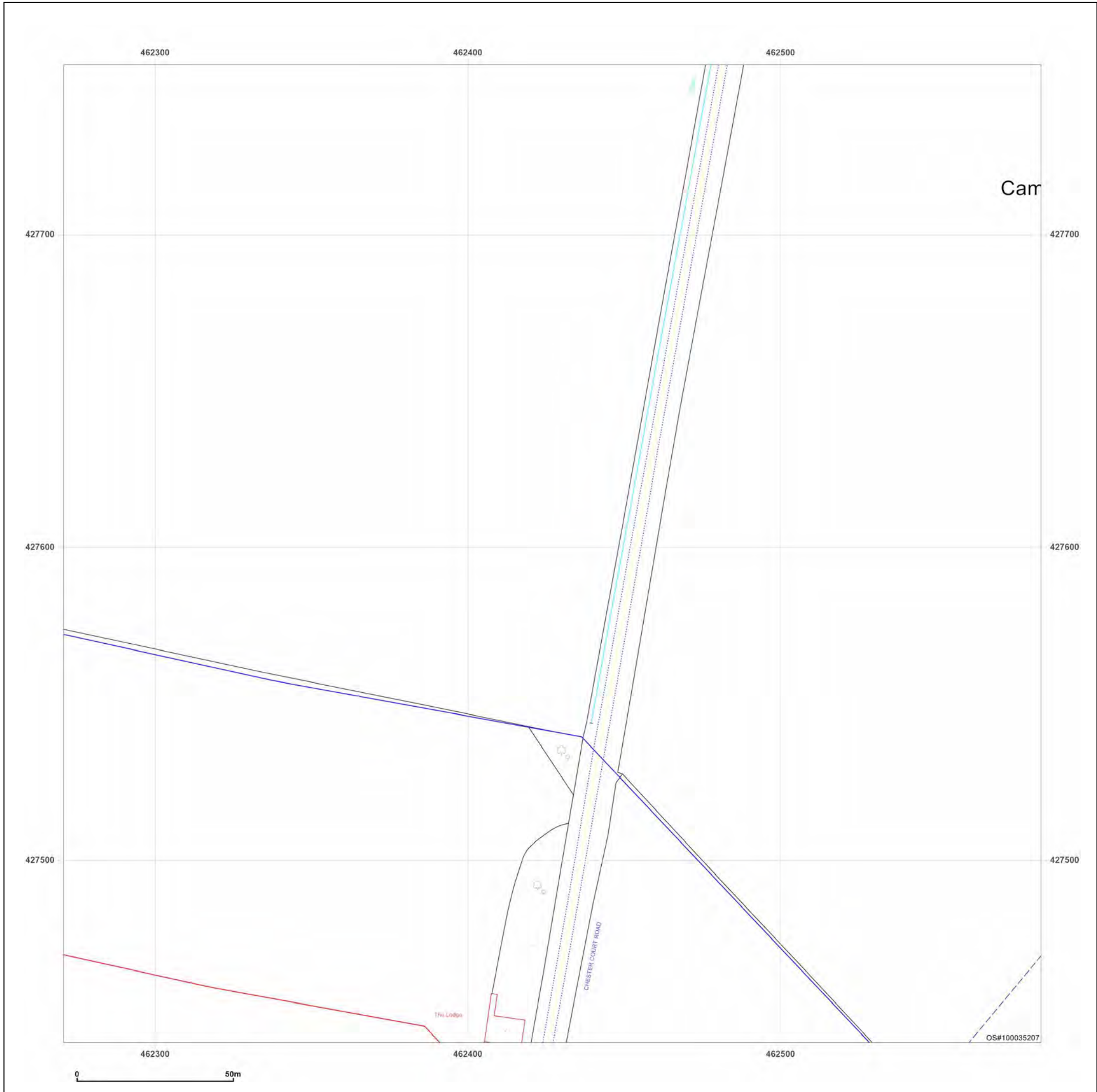


**Powered by**  
 Produced by Groundsure Insights  
 T: 08444 159000  
 E: [info@groundsure.com](mailto:info@groundsure.com)  
 W: [www.groundsure.com](http://www.groundsure.com)

© Crown copyright and database rights 2018 Ordnance Survey 100035207

Production date: 03 May 2023

Map legend available at:  
[www.groundsure.com/sites/default/files/groundsure\\_legend.pdf](http://www.groundsure.com/sites/default/files/groundsure_legend.pdf)

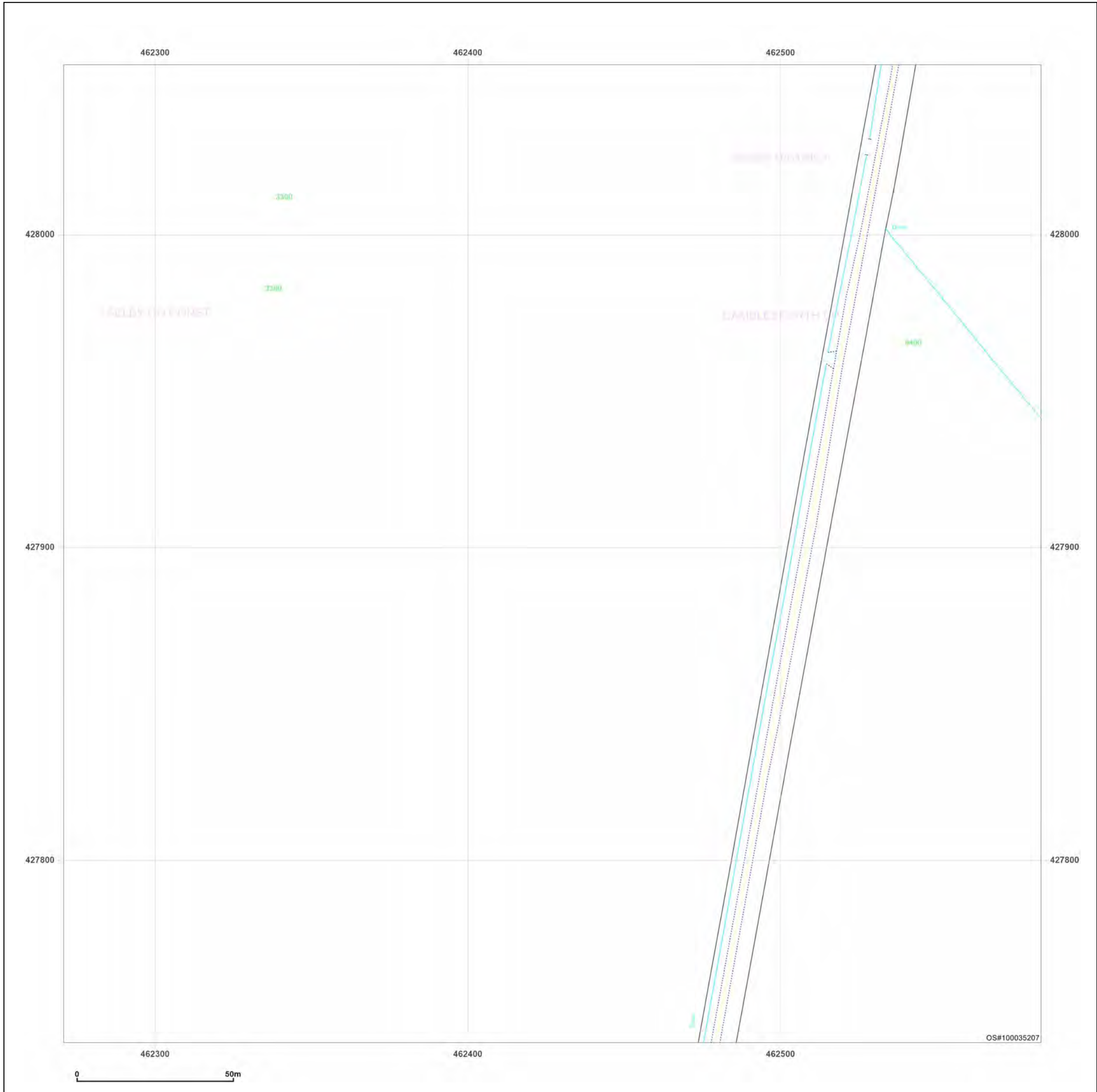

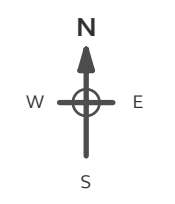


**Site Details:**

SHELTER 22M FROM COMUS INN, SELBY ROAD 6M FROM A1041, SELBY ROAD, CAMBLESFORTH, YO8 8HR

**Client Ref:** Camblesforth  
**Report Ref:** GSIP-2023-13637-13820\_Landline\_6\_12  
**Grid Ref:** 462427, 427898

**Map Name:** LandLine  
**Map date:** 2003  
**Scale:** 1:1,250  
**Printed at:** 1:1,250



**Powered by**  
 Produced by Groundsure Insights  
 T: 08444 159000  
 E: [info@groundsure.com](mailto:info@groundsure.com)  
 W: [www.groundsure.com](http://www.groundsure.com)

© Crown copyright and database rights 2018 Ordnance Survey 100035207

Production date: 03 May 2023

Map legend available at:  
[www.groundsure.com/sites/default/files/groundsure\\_legend.pdf](http://www.groundsure.com/sites/default/files/groundsure_legend.pdf)

**Site Details:**

SHELTER 22M FROM COMUS  
INN, SELBY ROAD 6M FROM  
A1041, SELBY ROAD,  
CAMBLESFORTH, YO8 8HR


**Client Ref:** Camblesforth  
**Report Ref:** GSIP-2023-13637-13820\_Landline\_6\_13  
**Grid Ref:** 462427, 428198

**Map Name:** LandLine

**Map date:** 2003

**Scale:** 1:1,250

**Printed at:** 1:1,250

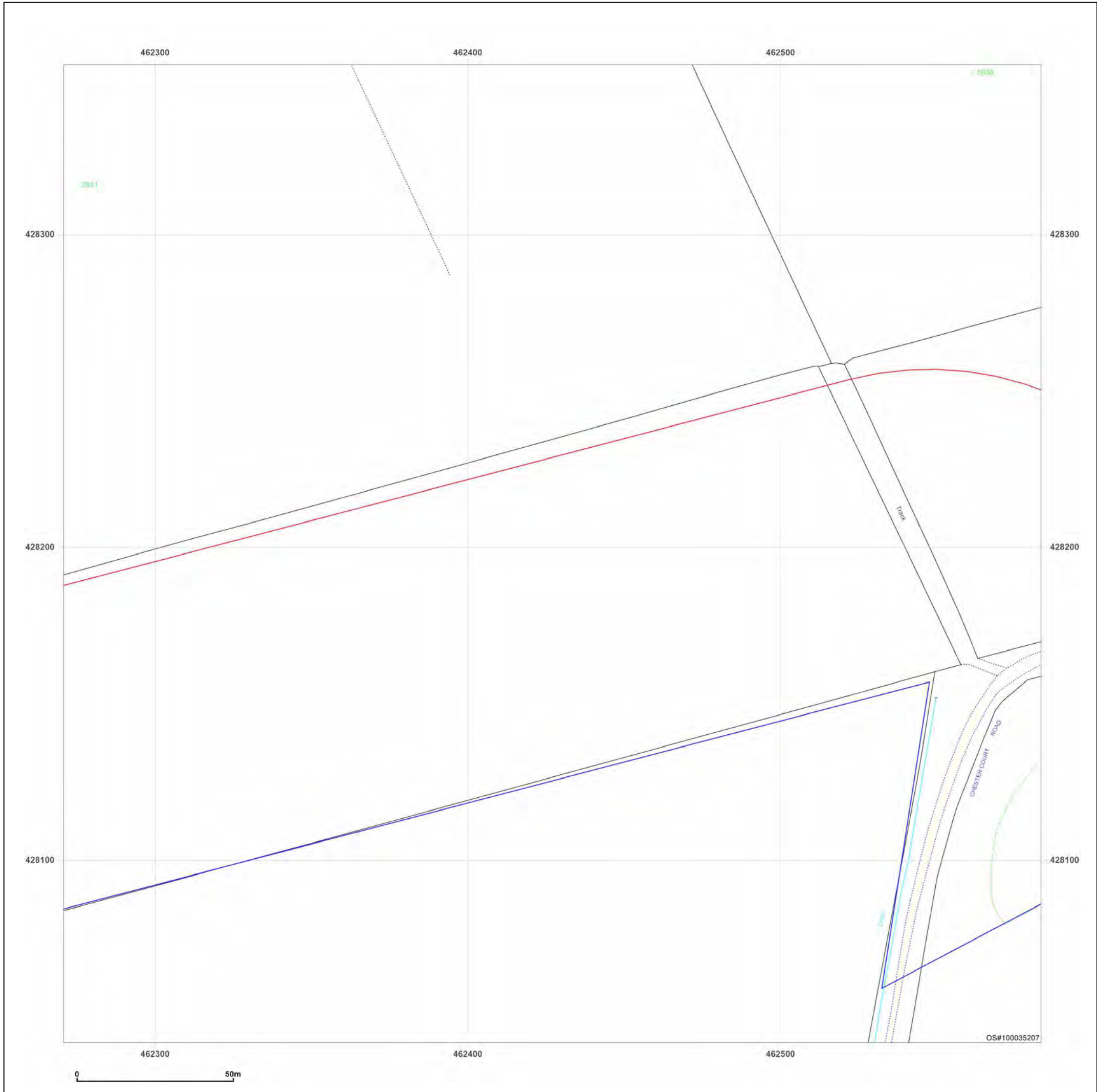


Produced by  
Groundsure Insights  
T: 08444 159000  
E: [info@groundsure.com](mailto:info@groundsure.com)  
W: [www.groundsure.com](http://www.groundsure.com)

© Crown copyright and database rights 2018 Ordnance Survey 100035207

Production date: 03 May 2023

Map legend available at:  
[www.groundsure.com/sites/default/files/groundsure\\_legend.pdf](http://www.groundsure.com/sites/default/files/groundsure_legend.pdf)



**Site Details:**

SHELTER 22M FROM COMUS  
INN, SELBY ROAD 6M FROM  
A1041, SELBY ROAD,  
CAMBLESFORTH, YO8 8HR


**Client Ref:** Camblesforth  
**Report Ref:** GSIP-2023-13637-13820\_Landline\_7\_2  
**Grid Ref:** 462727, 424898

**Map Name:** LandLine

**Map date:** 2003

**Scale:** 1:1,250

**Printed at:** 1:1,250

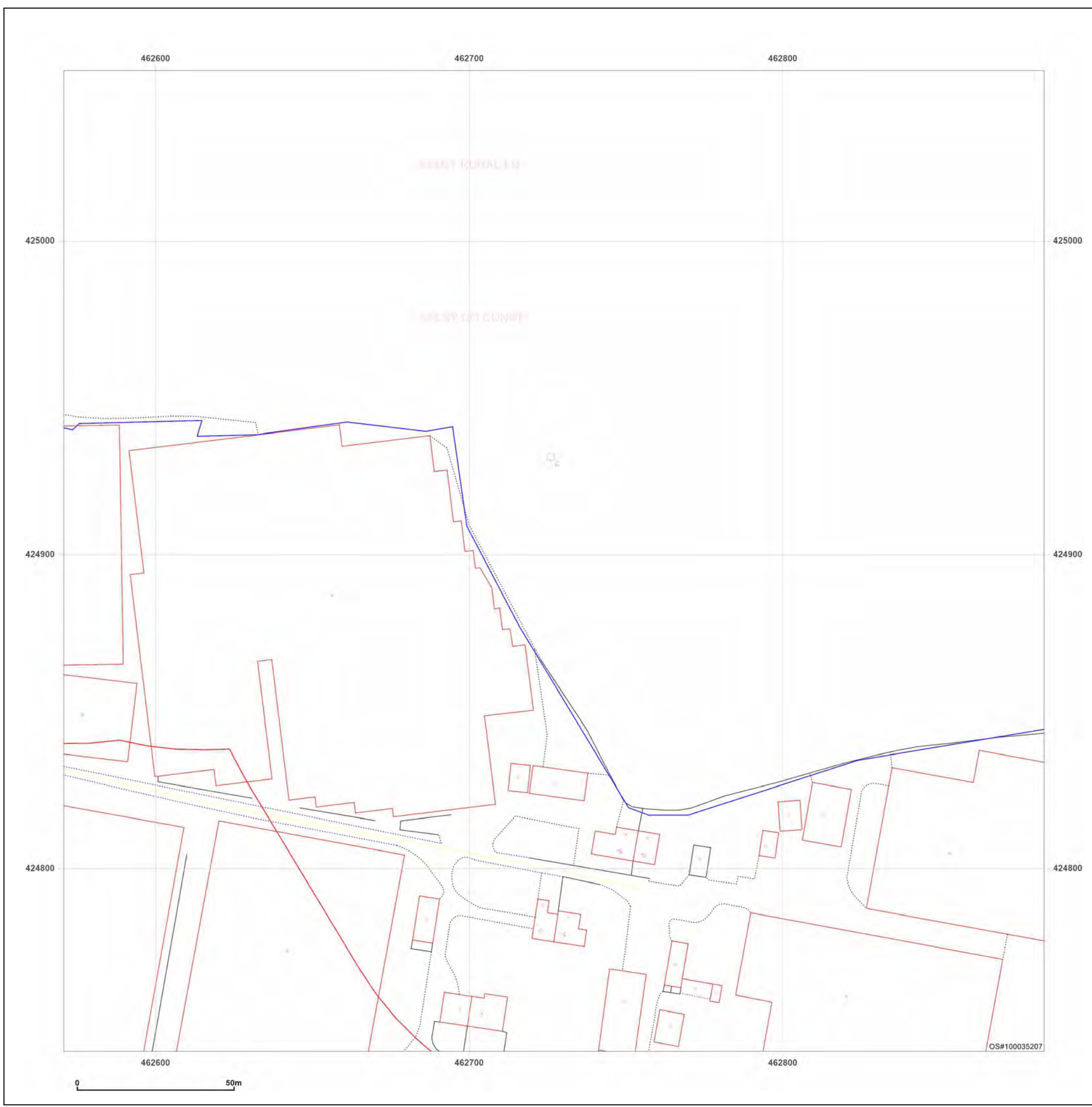


Produced by  
Groundsure Insights  
T: 08444 159000  
E: [info@groundsure.com](mailto:info@groundsure.com)  
W: [www.groundsure.com](http://www.groundsure.com)

© Crown copyright and database rights 2018 Ordnance Survey 100035207

Production date: 03 May 2023

Map legend available at:  
[www.groundsure.com/sites/default/files/groundsure\\_legend.pdf](http://www.groundsure.com/sites/default/files/groundsure_legend.pdf)



**Site Details:**

SHELTER 22M FROM COMUS  
INN, SELBY ROAD 6M FROM  
A1041, SELBY ROAD,  
CAMBLESFORTH, YO8 8HR

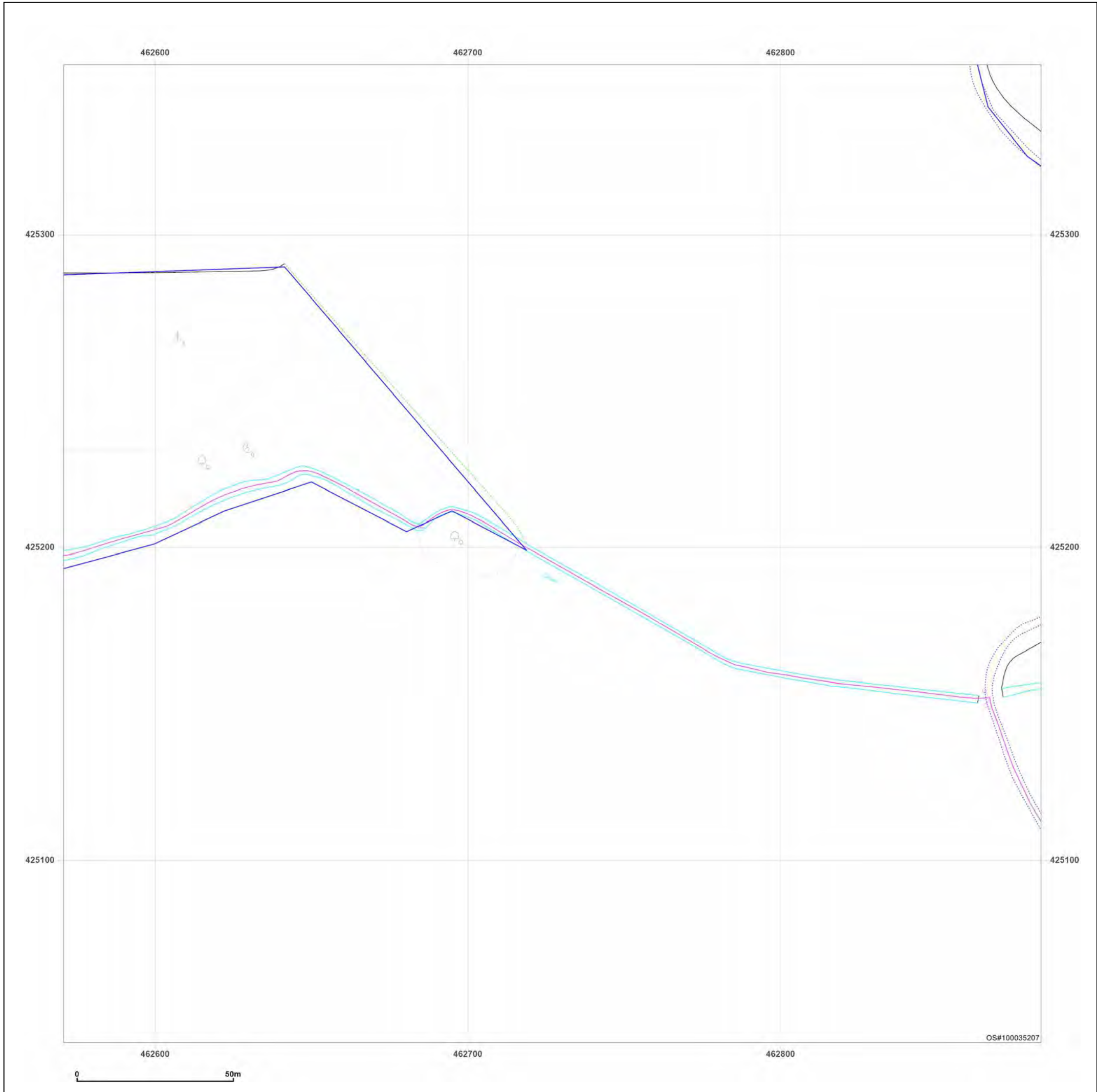

**Client Ref:** Camblesforth  
**Report Ref:** GSIP-2023-13637-13820\_Landline\_7\_3  
**Grid Ref:** 462727, 425198

**Map Name:** LandLine

**Map date:** 2003

**Scale:** 1:1,250

**Printed at:** 1:1,250



Produced by  
Groundsure Insights  
T: 08444 159000  
E: [info@groundsure.com](mailto:info@groundsure.com)  
W: [www.groundsure.com](http://www.groundsure.com)

© Crown copyright and database rights 2018 Ordnance Survey 100035207

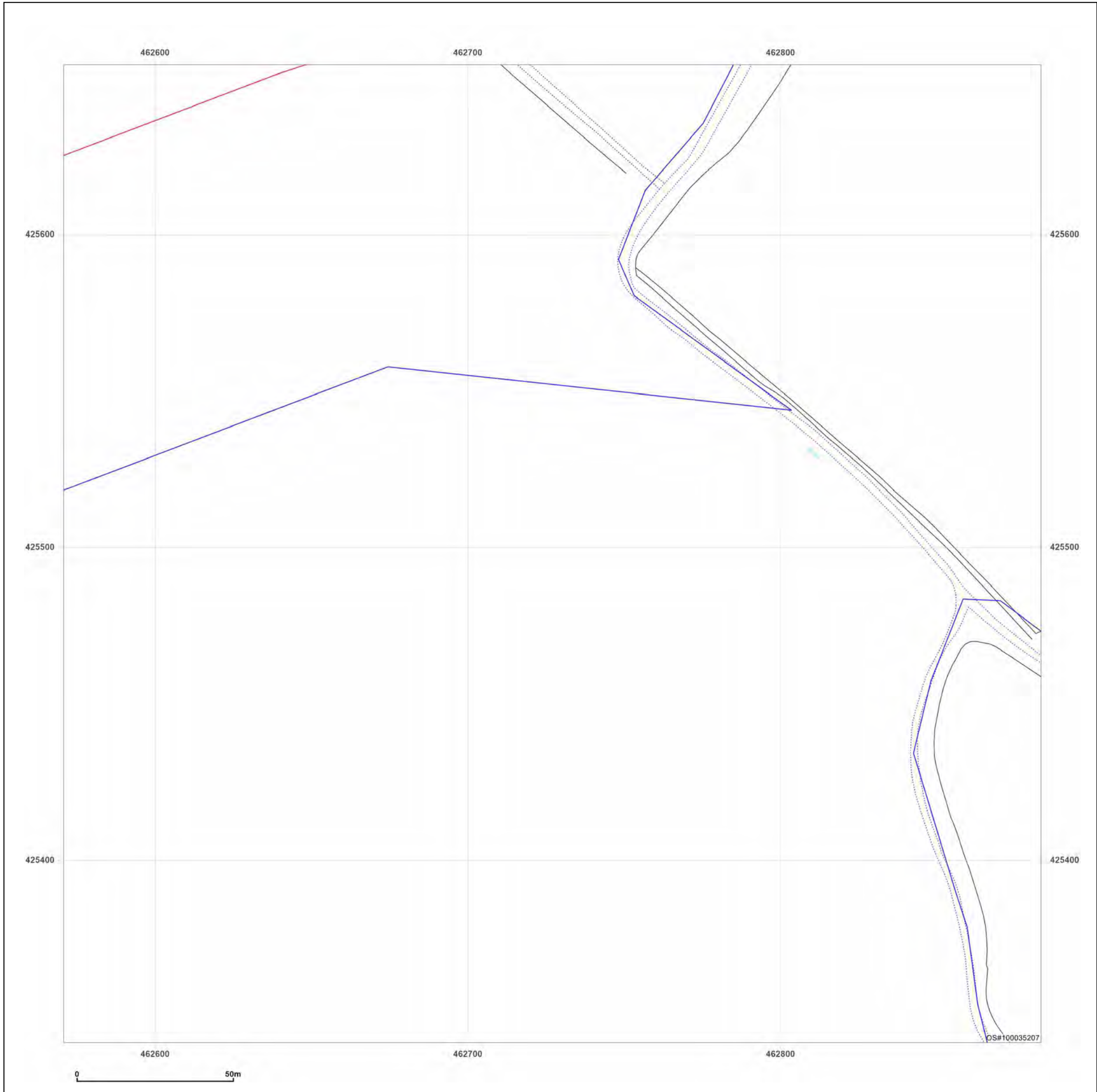

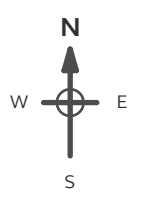
Production date: 03 May 2023

Map legend available at:  
[www.groundsure.com/sites/default/files/groundsure\\_legend.pdf](http://www.groundsure.com/sites/default/files/groundsure_legend.pdf)

**Site Details:**  
 SHELTER 22M FROM COMUS INN, SELBY ROAD 6M FROM A1041, SELBY ROAD, CAMBLESFORTH, YO8 8HR

**Client Ref:** Camblesforth  
**Report Ref:** GSIP-2023-13637-13820\_Landline\_7\_4  
**Grid Ref:** 462727, 425498

**Map Name:** LandLine  
**Map date:** 2003  
**Scale:** 1:1,250  
**Printed at:** 1:1,250



**Powered by**  Produced by Groundsure Insights  
 T: 08444 159000  
 E: [info@groundsure.com](mailto:info@groundsure.com)  
 W: [www.groundsure.com](http://www.groundsure.com)

© Crown copyright and database rights 2018 Ordnance Survey 100035207

Production date: 03 May 2023

Map legend available at: [www.groundsure.com/sites/default/files/groundsure\\_legend.pdf](http://www.groundsure.com/sites/default/files/groundsure_legend.pdf)

**Site Details:**

SHELTER 22M FROM COMUS  
INN, SELBY ROAD 6M FROM  
A1041, SELBY ROAD,  
CAMBLESFORTH, YO8 8HR

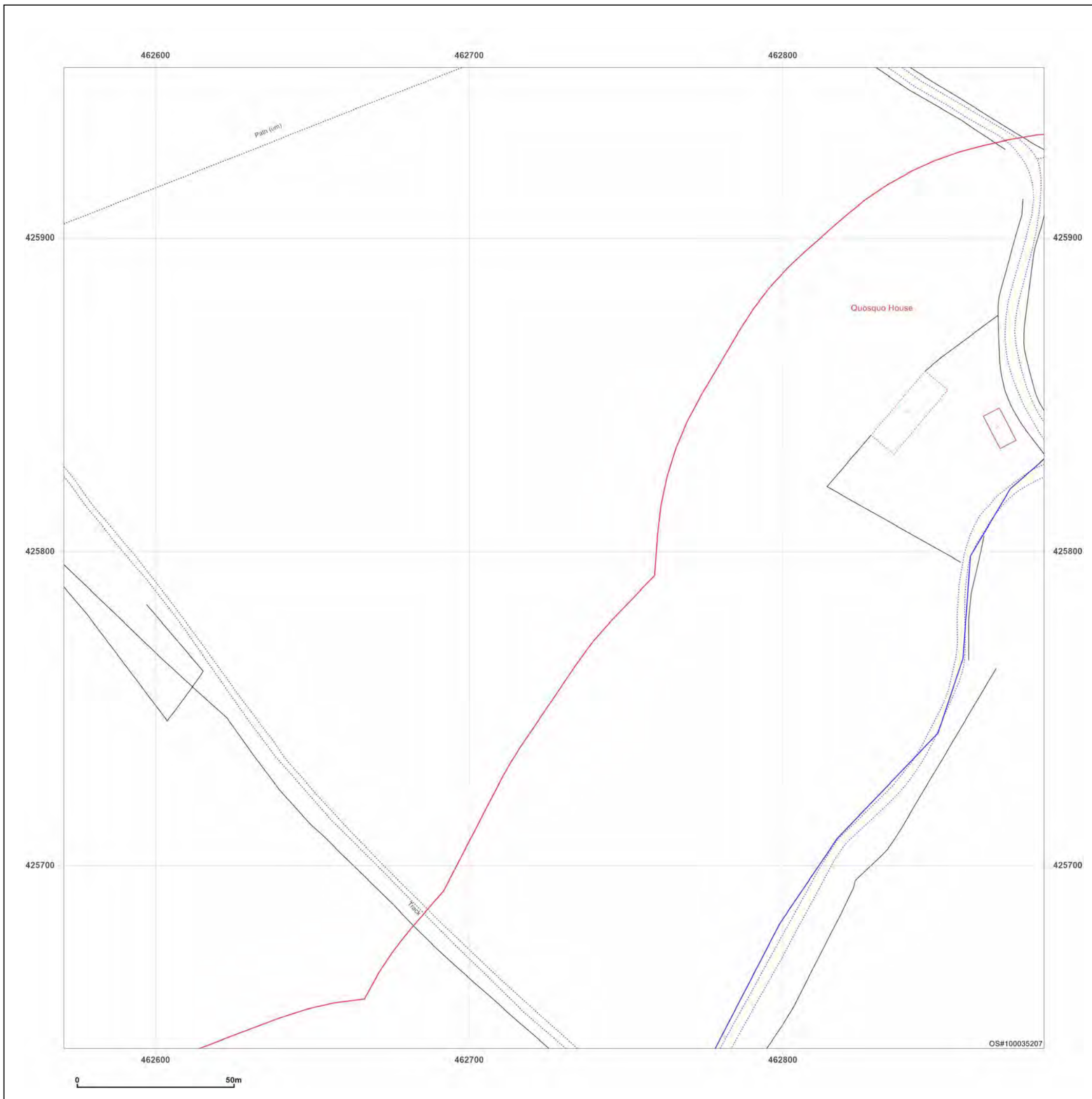

**Client Ref:** Camblesforth  
**Report Ref:** GSIP-2023-13637-13820\_Landline\_7\_5  
**Grid Ref:** 462727, 425798

**Map Name:** LandLine

**Map date:** 2003

**Scale:** 1:1,250

**Printed at:** 1:1,250



Produced by  
Groundsure Insights  
T: 08444 159000  
E: [info@groundsure.com](mailto:info@groundsure.com)  
W: [www.groundsure.com](http://www.groundsure.com)

© Crown copyright and database rights 2018 Ordnance Survey 100035207

Production date: 03 May 2023


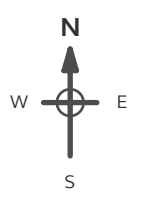
Map legend available at:  
[www.groundsure.com/sites/default/files/groundsure\\_legend.pdf](http://www.groundsure.com/sites/default/files/groundsure_legend.pdf)



**Site Details:**  
 SHELTER 22M FROM COMUS INN, SELBY ROAD 6M FROM A1041, SELBY ROAD, CAMBLESFORTH, YO8 8HR

**Client Ref:** Camblesforth  
**Report Ref:** GSIP-2023-13637-13820\_Landline\_7\_7  
**Grid Ref:** 462727, 426398

**Map Name:** LandLine  
**Map date:** 2003  
**Scale:** 1:1,250  
**Printed at:** 1:1,250



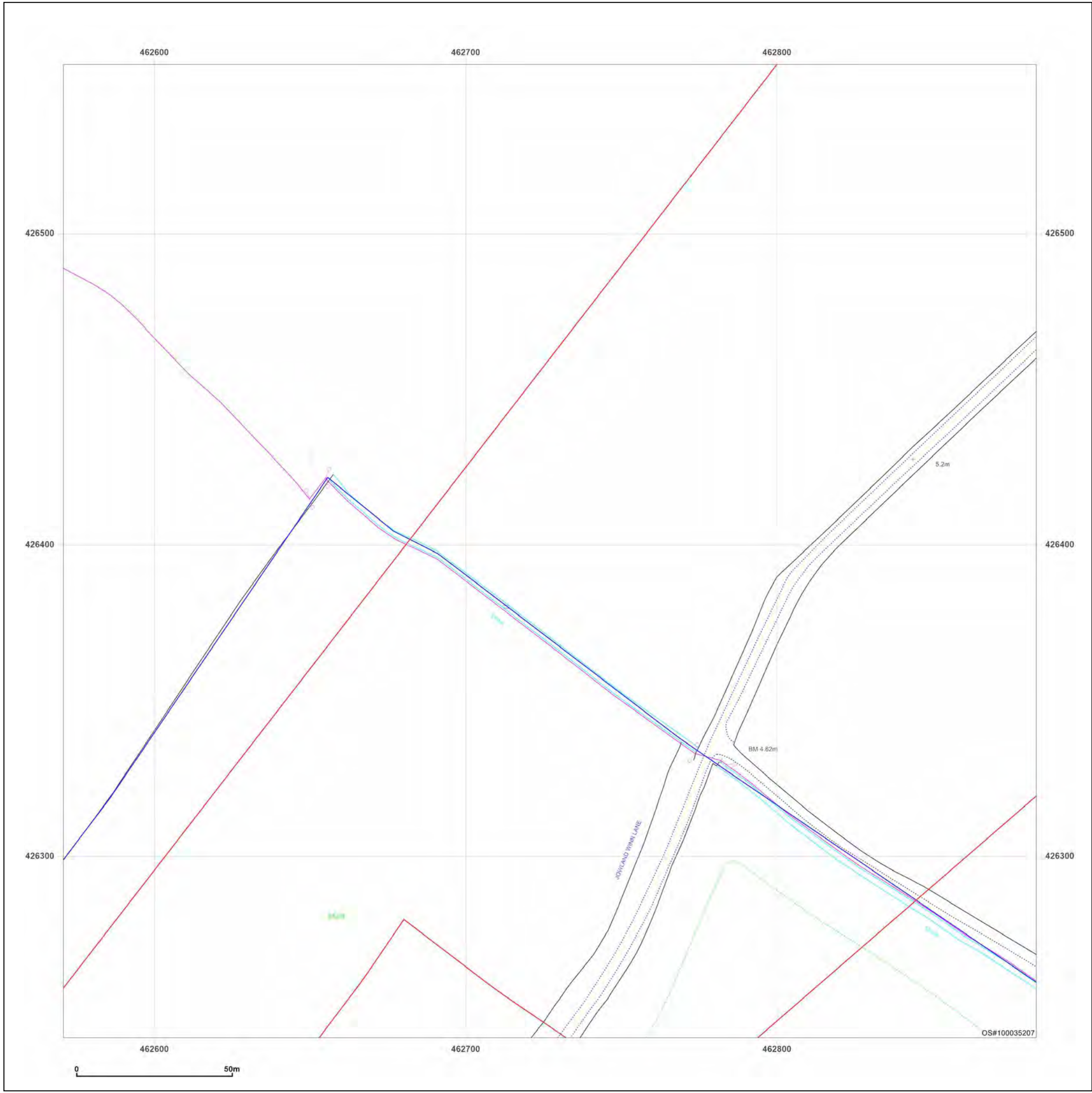
**Powered by**  

 Produced by Groundsure Insights  
 T: 08444 159000  
 E: [info@groundsure.com](mailto:info@groundsure.com)  
 W: [www.groundsure.com](http://www.groundsure.com)

© Crown copyright and database rights 2018 Ordnance Survey 100035207

Production date: 03 May 2023

Map legend available at:  
[www.groundsure.com/sites/default/files/groundsure\\_legend.pdf](http://www.groundsure.com/sites/default/files/groundsure_legend.pdf)

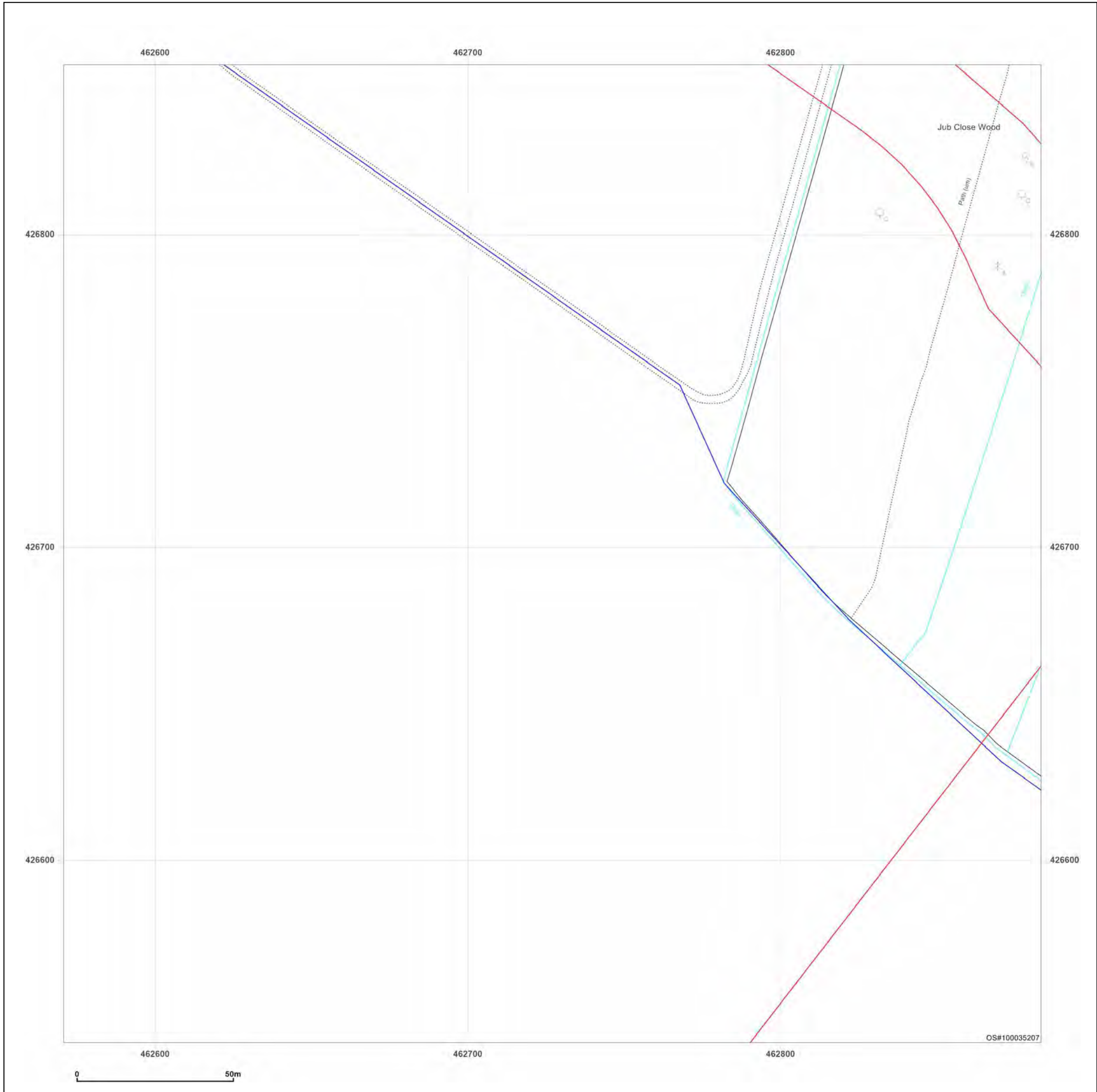

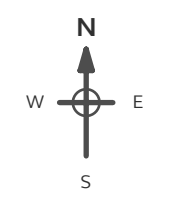


**Site Details:**

SHELTER 22M FROM COMUS INN, SELBY ROAD 6M FROM A1041, SELBY ROAD, CAMBLESFORTH, YO8 8HR

**Client Ref:** Camblesforth  
**Report Ref:** GSIP-2023-13637-13820\_Landline\_7\_8  
**Grid Ref:** 462727, 426698

**Map Name:** LandLine  
**Map date:** 2003  
**Scale:** 1:1,250  
**Printed at:** 1:1,250



**Powered by**  

 Produced by Groundsure Insights  
 T: 08444 159000  
 E: [info@groundsure.com](mailto:info@groundsure.com)  
 W: [www.groundsure.com](http://www.groundsure.com)

© Crown copyright and database rights 2018 Ordnance Survey 100035207

Production date: 03 May 2023

Map legend available at:  
[www.groundsure.com/sites/default/files/groundsure\\_legend.pdf](http://www.groundsure.com/sites/default/files/groundsure_legend.pdf)

**Site Details:**

SHELTER 22M FROM COMUS  
INN, SELBY ROAD 6M FROM  
A1041, SELBY ROAD,  
CAMBLESFORTH, YO8 8HR


**Client Ref:** Camblesforth  
**Report Ref:** GSIP-2023-13637-13820\_Landline\_7\_9  
**Grid Ref:** 462727, 426998

**Map Name:** LandLine

**Map date:** 2003

**Scale:** 1:1,250

**Printed at:** 1:1,250

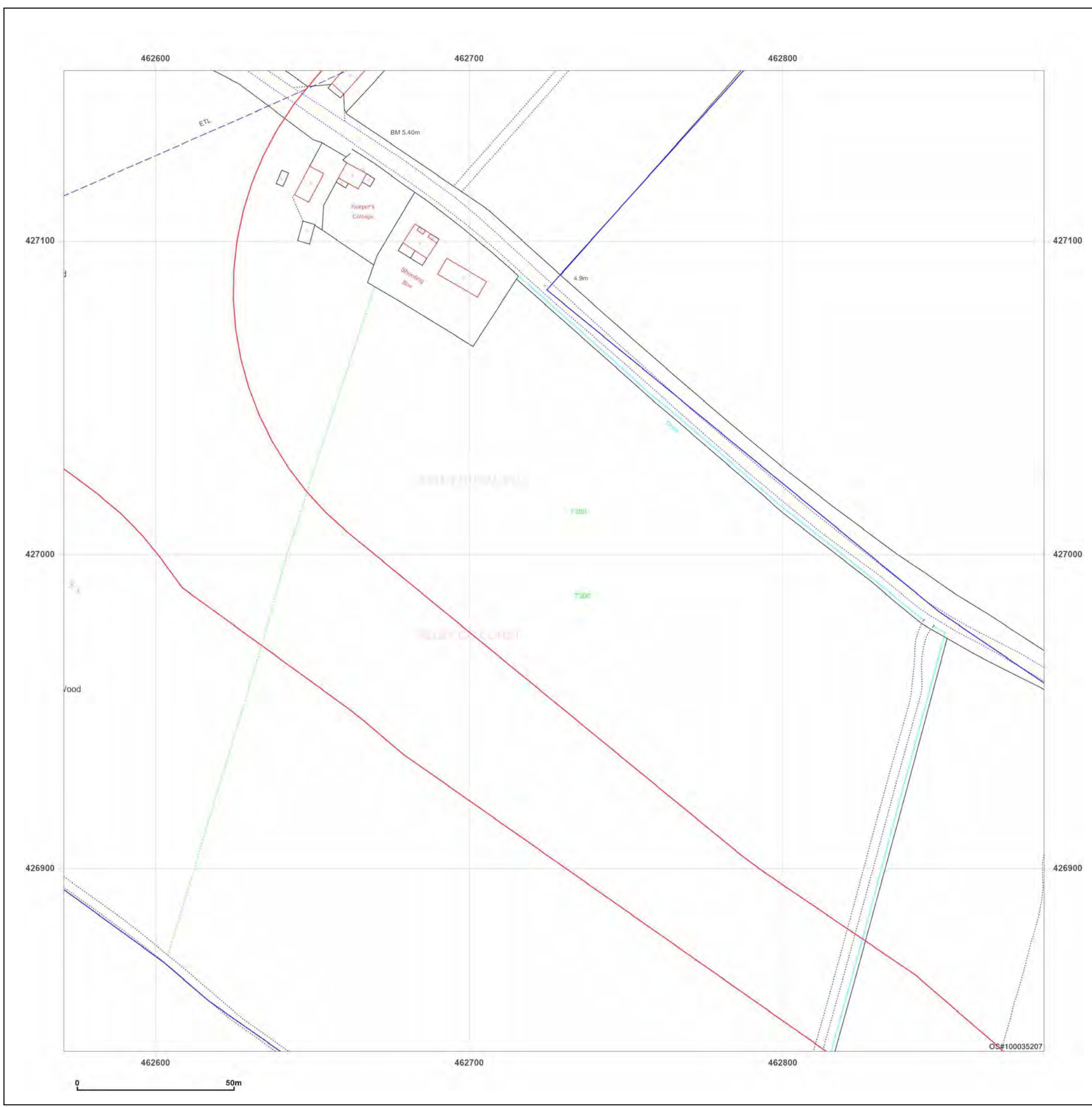


Produced by  
Groundsure Insights  
T: 08444 159000  
E: [info@groundsure.com](mailto:info@groundsure.com)  
W: [www.groundsure.com](http://www.groundsure.com)

© Crown copyright and database rights 2018 Ordnance Survey 100035207

Production date: 03 May 2023

Map legend available at:  
[www.groundsure.com/sites/default/files/groundsure\\_legend.pdf](http://www.groundsure.com/sites/default/files/groundsure_legend.pdf)

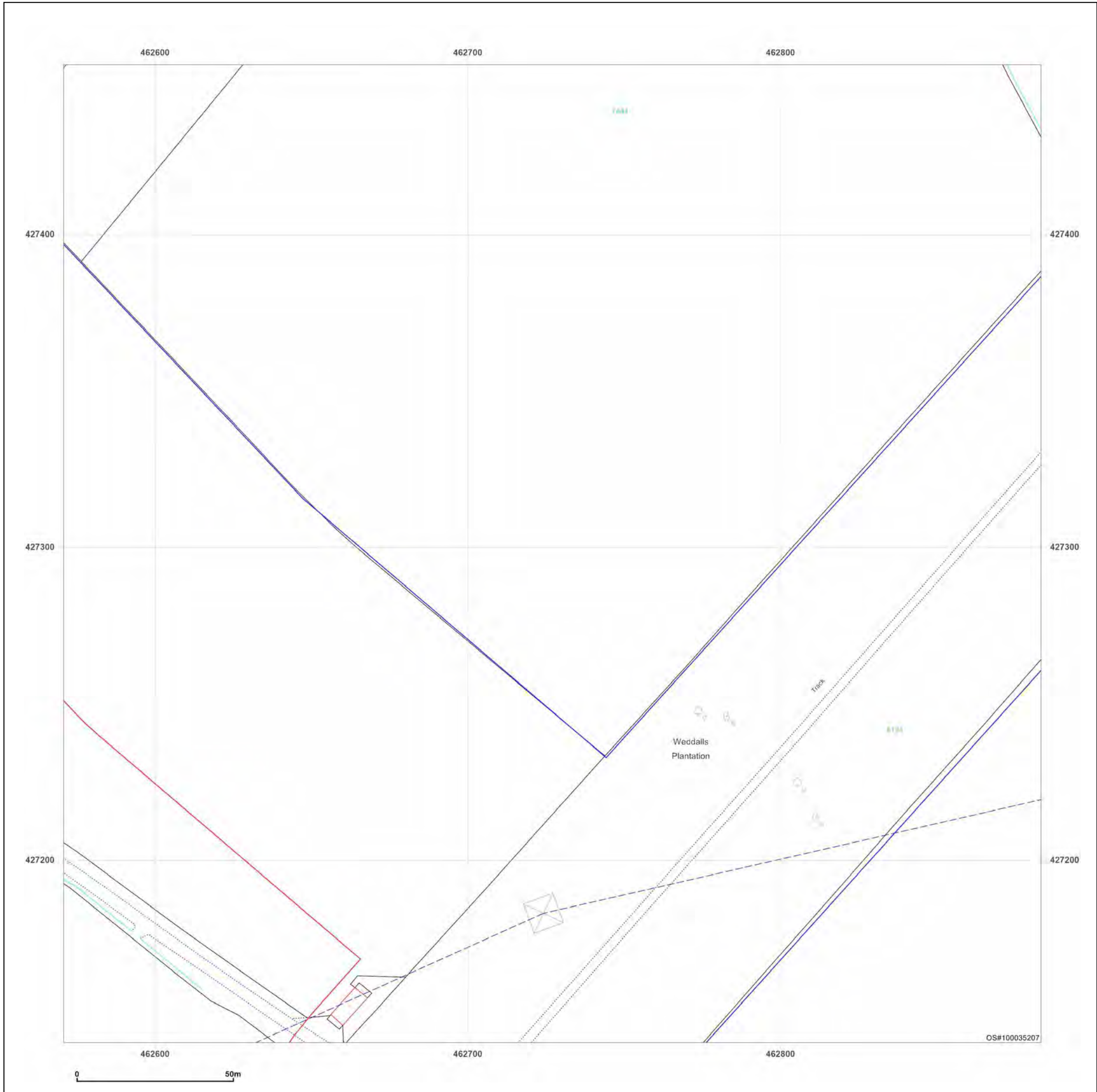


**Site Details:**

SHELTER 22M FROM COMUS  
INN, SELBY ROAD 6M FROM  
A1041, SELBY ROAD,  
CAMBLESFORTH, YO8 8HR

**Client Ref:** Camblesforth  
**Report Ref:** GSIP-2023-13637-13820\_Landline\_7\_10  
**Grid Ref:** 462727, 427298

**Map Name:** LandLine  
**Map date:** 2003  
**Scale:** 1:1,250  
**Printed at:** 1:1,250



Produced by  
Groundsure Insights  
T: 08444 159000  
E: [info@groundsure.com](mailto:info@groundsure.com)  
W: [www.groundsure.com](http://www.groundsure.com)

© Crown copyright and database rights 2018 Ordnance Survey 100035207

Production date: 03 May 2023

Map legend available at:  
[www.groundsure.com/sites/default/files/groundsure\\_legend.pdf](http://www.groundsure.com/sites/default/files/groundsure_legend.pdf)

**Site Details:**

SHELTER 22M FROM COMUS  
INN, SELBY ROAD 6M FROM  
A1041, SELBY ROAD,  
CAMBLESFORTH, YO8 8HR

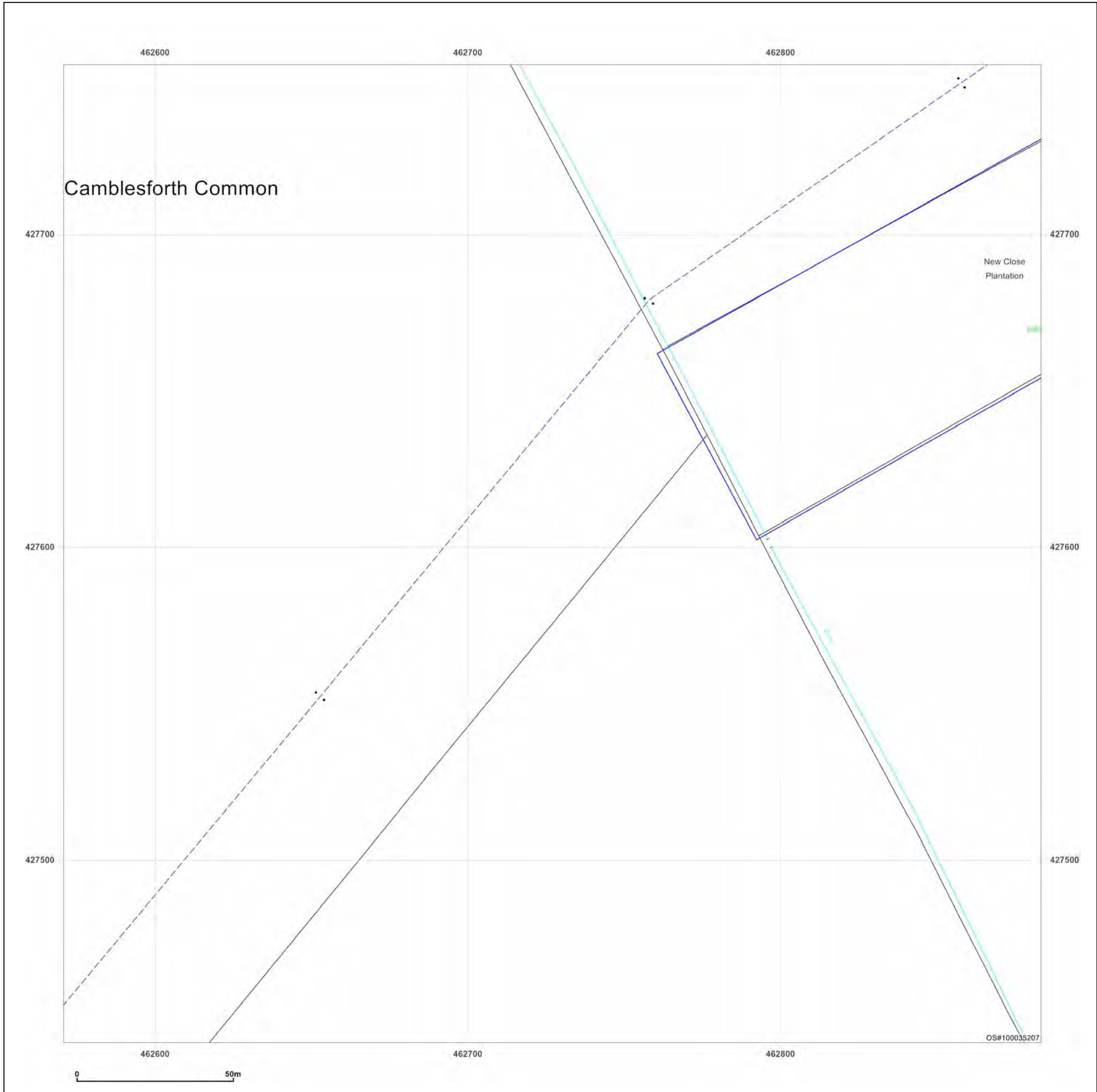

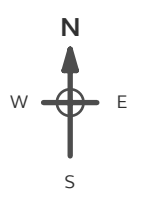
**Client Ref:** Camblesforth  
**Report Ref:** GSIP-2023-13637-13820\_Landline\_7\_11  
**Grid Ref:** 462727, 427598

**Map Name:** LandLine

**Map date:** 2003

**Scale:** 1:1,250

**Printed at:** 1:1,250



Produced by  
Groundsure Insights  
T: 08444 159000  
E: [info@groundsure.com](mailto:info@groundsure.com)  
W: [www.groundsure.com](http://www.groundsure.com)

© Crown copyright and database rights 2018 Ordnance Survey 100035207

Production date: 03 May 2023

Map legend available at:  
[www.groundsure.com/sites/default/files/groundsure\\_legend.pdf](http://www.groundsure.com/sites/default/files/groundsure_legend.pdf)

**Site Details:**

SHELTER 22M FROM COMUS  
INN, SELBY ROAD 6M FROM  
A1041, SELBY ROAD,  
CAMBLESFORTH, YO8 8HR

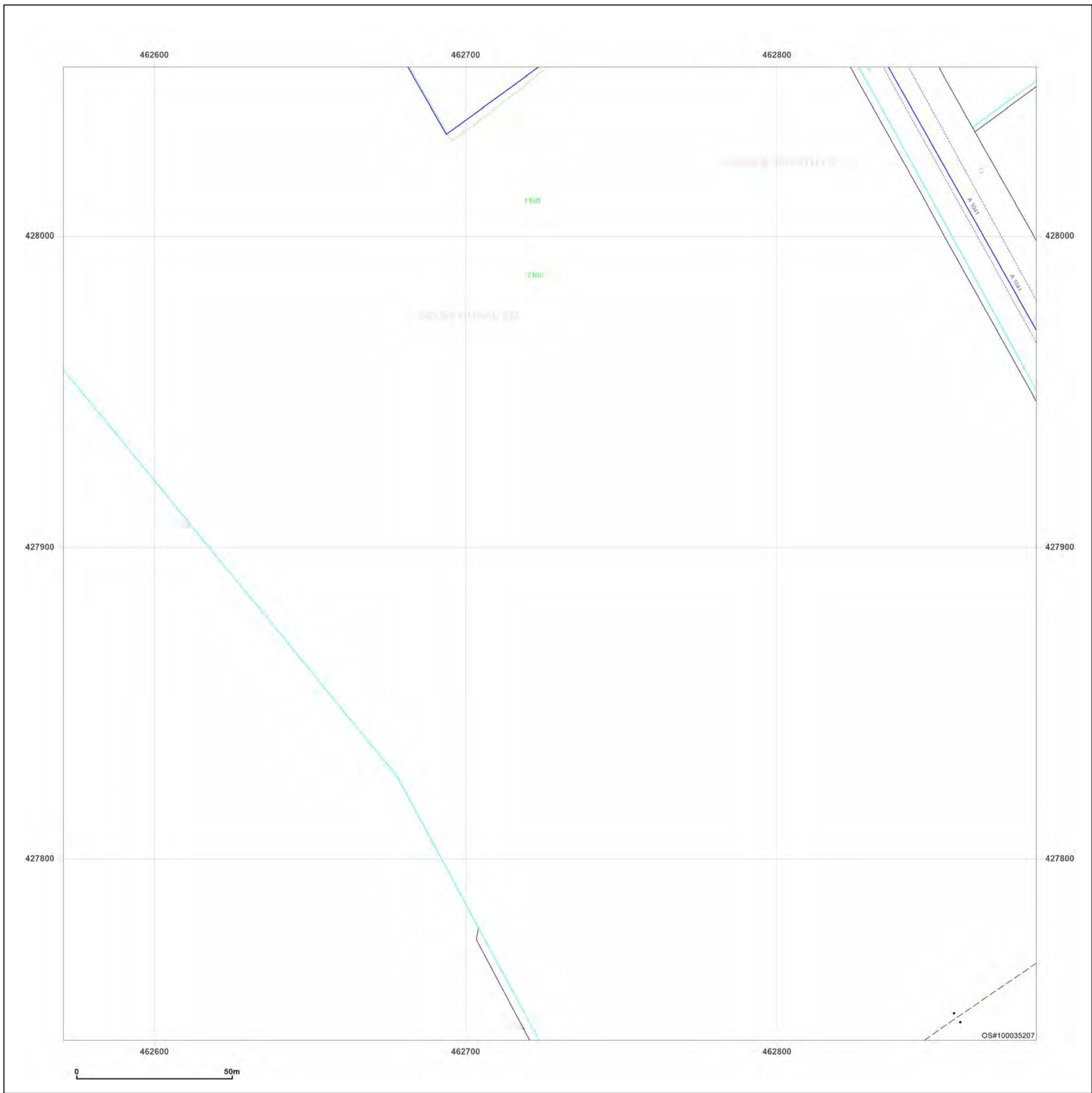

**Client Ref:** Camblesforth  
**Report Ref:** GSIP-2023-13637-13820\_Landline\_7\_12  
**Grid Ref:** 462727, 427898

**Map Name:** LandLine

**Map date:** 2003

**Scale:** 1:1,250

**Printed at:** 1:1,250



Produced by  
Groundsure Insights  
T: 08444 159000  
E: [info@groundsure.com](mailto:info@groundsure.com)  
W: [www.groundsure.com](http://www.groundsure.com)

© Crown copyright and database rights 2018 Ordnance Survey 100035207

Production date: 03 May 2023

Map legend available at:  
[www.groundsure.com/sites/default/files/groundsure\\_legend.pdf](http://www.groundsure.com/sites/default/files/groundsure_legend.pdf)

**Site Details:**

SHELTER 22M FROM COMUS  
INN, SELBY ROAD 6M FROM  
A1041, SELBY ROAD,  
CAMBLESFORTH, YO8 8HR


**Client Ref:** Camblesforth  
**Report Ref:** GSIP-2023-13637-13820\_Landline\_7\_13  
**Grid Ref:** 462727, 428198

**Map Name:** LandLine

**Map date:** 2003

**Scale:** 1:1,250

**Printed at:** 1:1,250

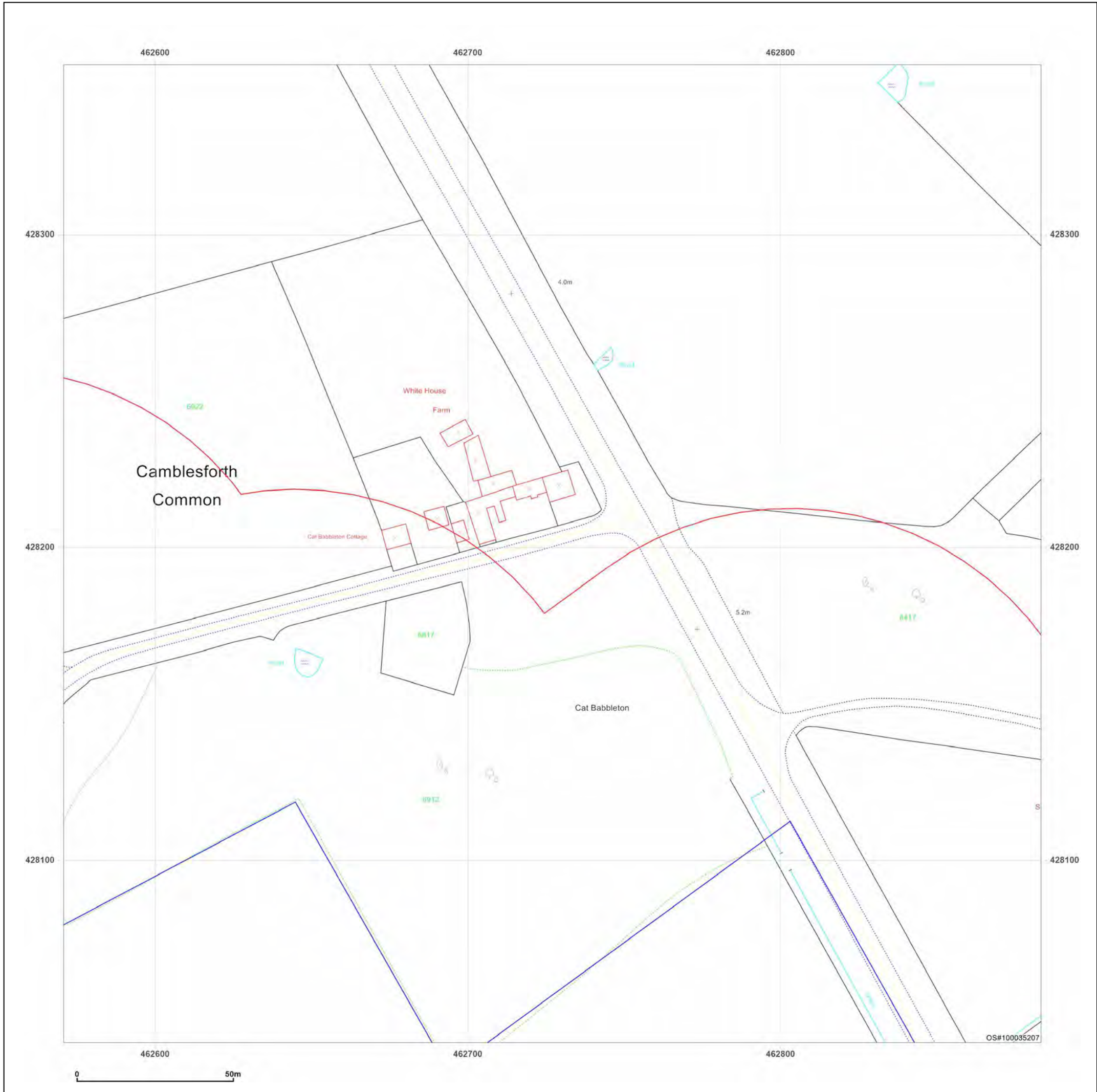


Produced by  
Groundsure Insights  
T: 08444 159000  
E: [info@groundsure.com](mailto:info@groundsure.com)  
W: [www.groundsure.com](http://www.groundsure.com)

© Crown copyright and database rights 2018 Ordnance Survey 100035207

Production date: 03 May 2023

Map legend available at:  
[www.groundsure.com/sites/default/files/groundsure\\_legend.pdf](http://www.groundsure.com/sites/default/files/groundsure_legend.pdf)



**Site Details:**

SHELTER 22M FROM COMUS  
INN, SELBY ROAD 6M FROM  
A1041, SELBY ROAD,  
CAMBLESFORTH, YO8 8HR

**Client Ref:** Camblesforth  
**Report Ref:** GSIP-2023-13637-13820\_Landline\_8\_1  
**Grid Ref:** 463027, 424598

**Map Name:** LandLine

**Map date:** 2003

**Scale:** 1:1,250

**Printed at:** 1:1,250

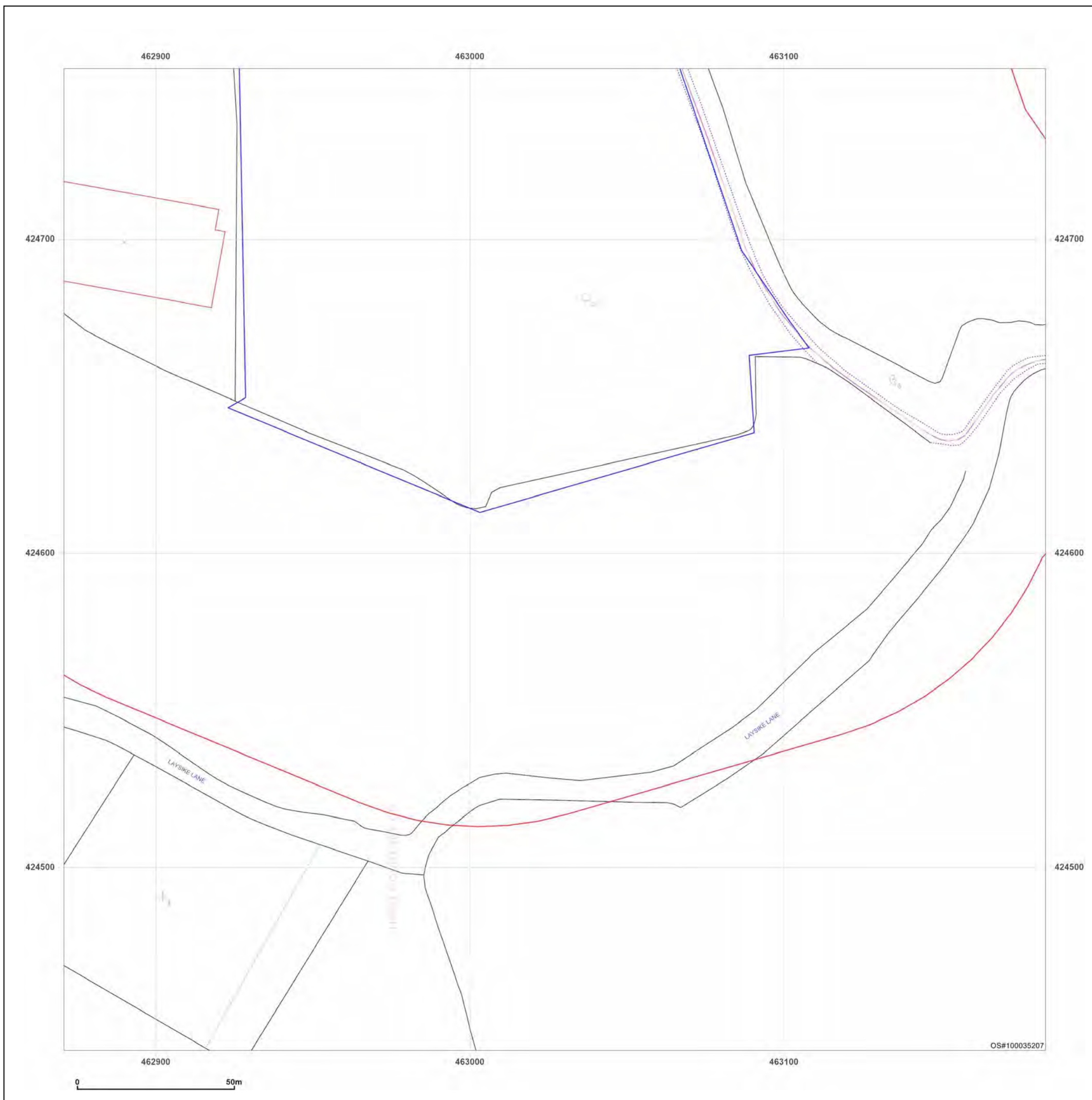


Produced by  
Groundsure Insights  
T: 08444 159000  
E: [info@groundsure.com](mailto:info@groundsure.com)  
W: [www.groundsure.com](http://www.groundsure.com)

© Crown copyright and database rights 2018 Ordnance Survey 100035207

Production date: 03 May 2023

Map legend available at:  
[www.groundsure.com/sites/default/files/groundsure\\_legend.pdf](http://www.groundsure.com/sites/default/files/groundsure_legend.pdf)





**Site Details:**

SHELTER 22M FROM COMUS  
INN, SELBY ROAD 6M FROM  
A1041, SELBY ROAD,  
CAMBLESFORTH, YO8 8HR


**Client Ref:** Camblesforth  
**Report Ref:** GSIP-2023-13637-13820\_Landline\_8\_2  
**Grid Ref:** 463027, 424898

**Map Name:** LandLine

**Map date:** 2003

**Scale:** 1:1,250

**Printed at:** 1:1,250

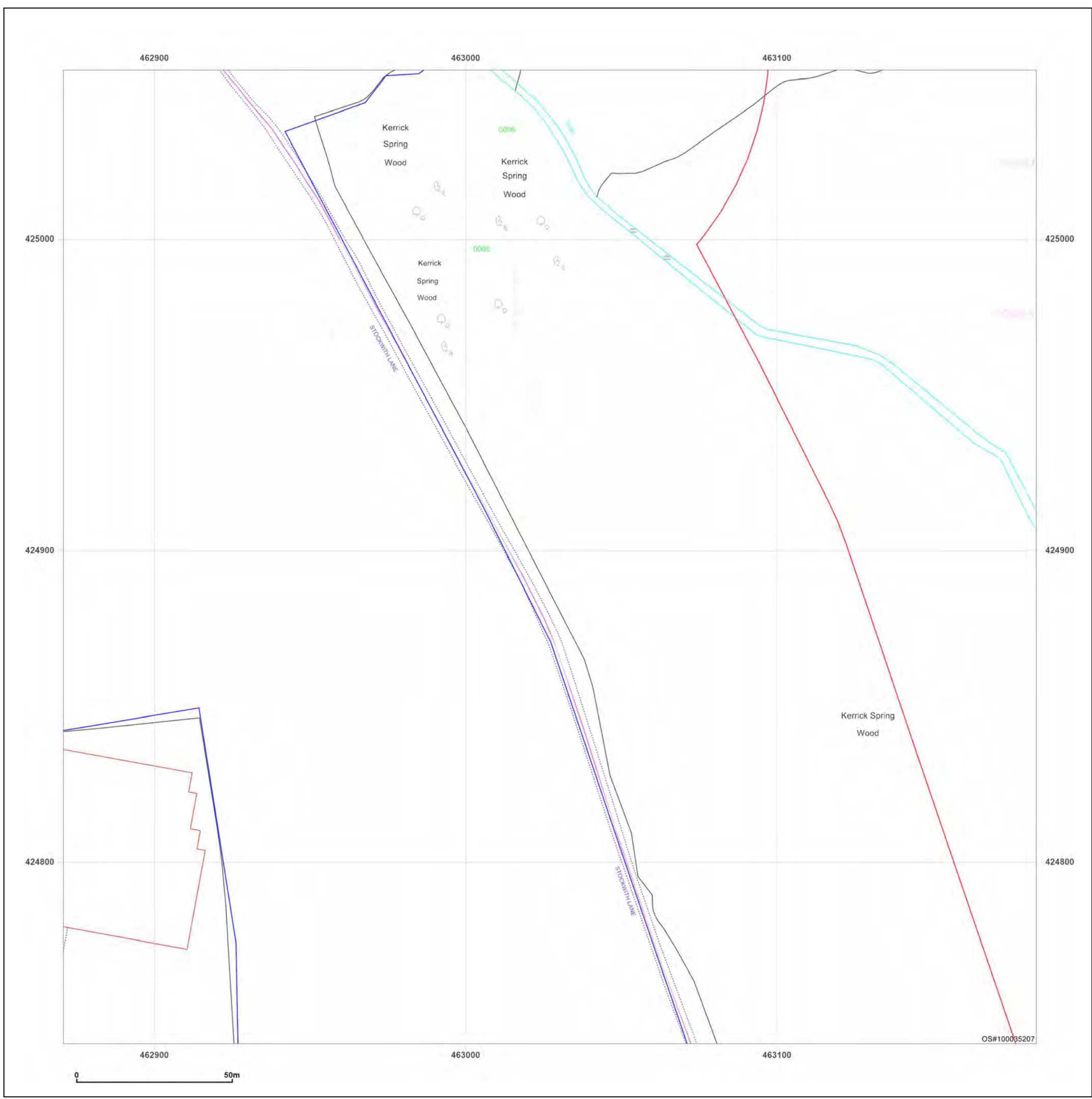


Produced by  
Groundsure Insights  
T: 08444 159000  
E: [info@groundsure.com](mailto:info@groundsure.com)  
W: [www.groundsure.com](http://www.groundsure.com)

© Crown copyright and database rights 2018 Ordnance Survey 100035207

Production date: 03 May 2023

Map legend available at:  
[www.groundsure.com/sites/default/files/groundsure\\_legend.pdf](http://www.groundsure.com/sites/default/files/groundsure_legend.pdf)


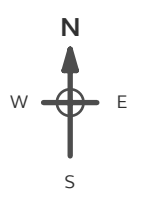


**Site Details:**

SHELTER 22M FROM COMUS  
INN, SELBY ROAD 6M FROM  
A1041, SELBY ROAD,  
CAMBLESFORTH, YO8 8HR

**Client Ref:** Camblesforth  
**Report Ref:** GSIP-2023-13637-13820\_Landline\_8\_3  
**Grid Ref:** 463027, 425198

**Map Name:** LandLine  
**Map date:** 2003  
**Scale:** 1:1,250  
**Printed at:** 1:1,250



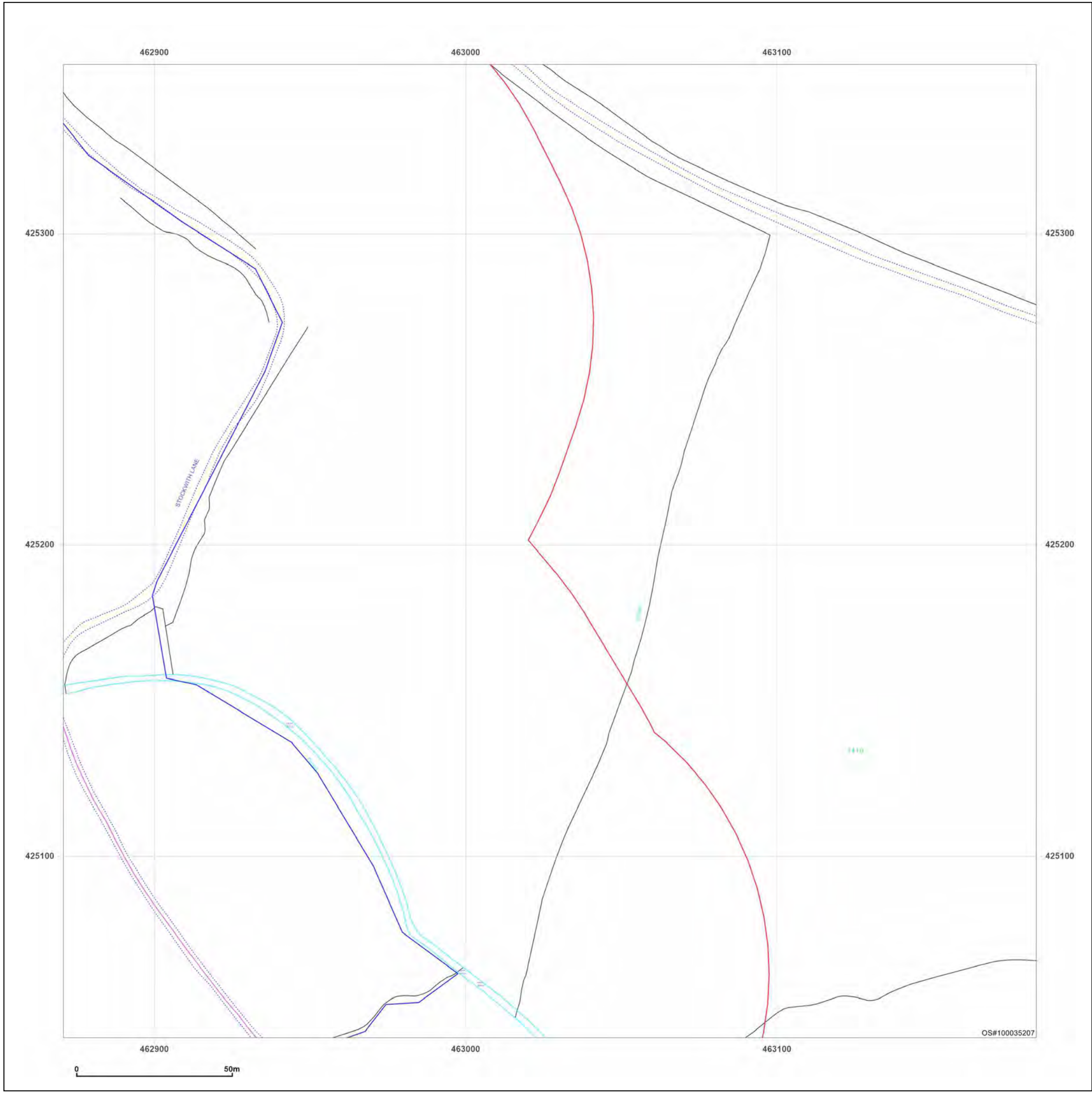
**Powered by**  

 Produced by  
 Groundsure Insights  
 T: 08444 159000  
 E: [info@groundsure.com](mailto:info@groundsure.com)  
 W: [www.groundsure.com](http://www.groundsure.com)

© Crown copyright and database rights 2018 Ordnance Survey 100035207

Production date: 03 May 2023

Map legend available at:  
[www.groundsure.com/sites/default/files/groundsure\\_legend.pdf](http://www.groundsure.com/sites/default/files/groundsure_legend.pdf)

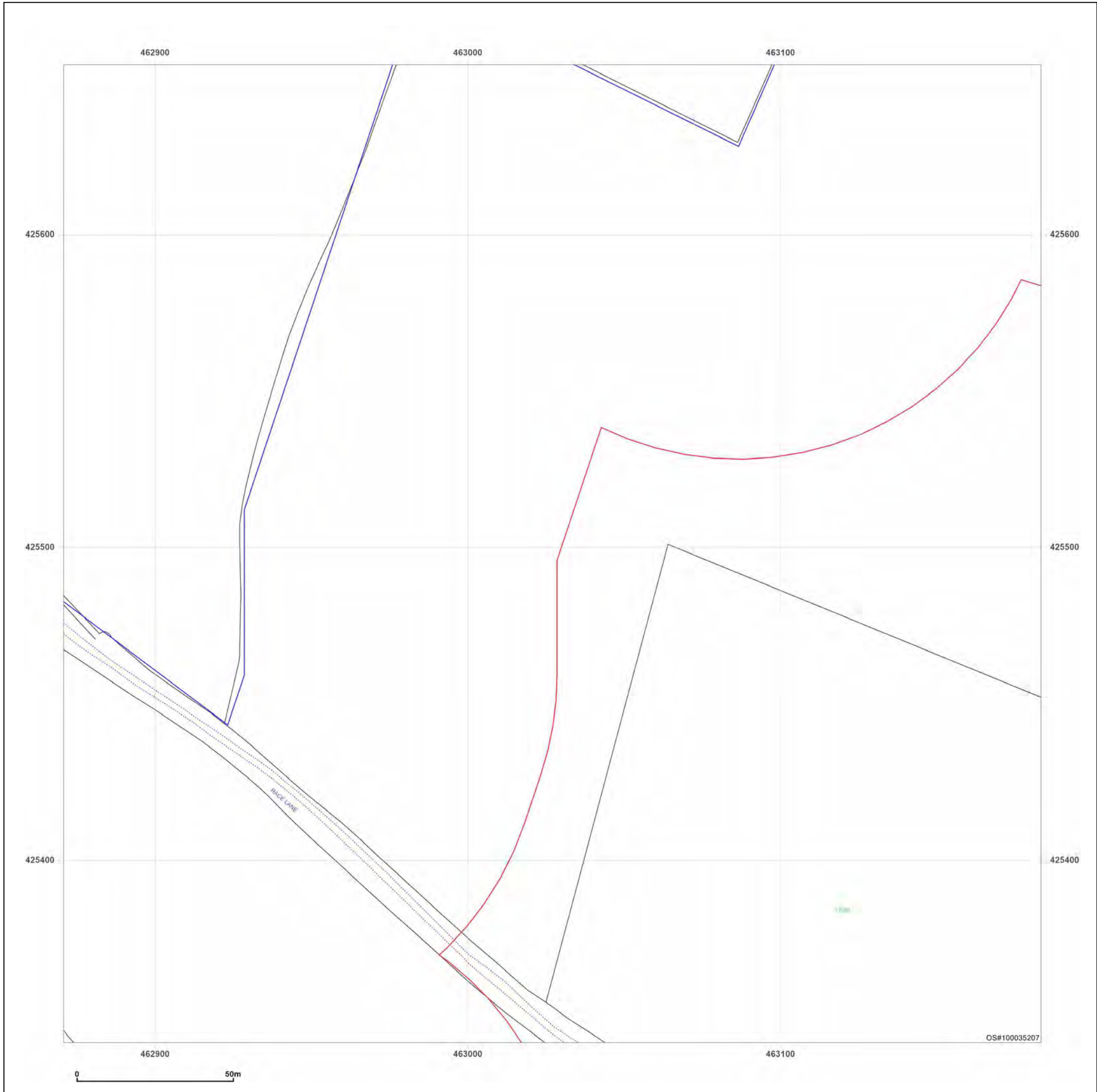

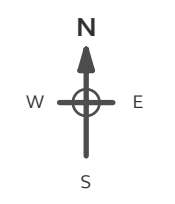


**Site Details:**

SHELTER 22M FROM COMUS  
INN, SELBY ROAD 6M FROM  
A1041, SELBY ROAD,  
CAMBLESFORTH, YO8 8HR

**Client Ref:** Camblesforth  
**Report Ref:** GSIP-2023-13637-13820\_Landline\_8\_4  
**Grid Ref:** 463027, 425498

**Map Name:** LandLine  
**Map date:** 2003  
**Scale:** 1:1,250  
**Printed at:** 1:1,250



Produced by  
Groundsure Insights  
T: 08444 159000  
E: [info@groundsure.com](mailto:info@groundsure.com)  
W: [www.groundsure.com](http://www.groundsure.com)

© Crown copyright and database rights 2018 Ordnance Survey 100035207

Production date: 03 May 2023


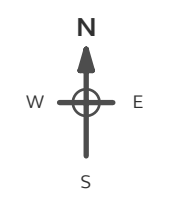
Map legend available at:  
[www.groundsure.com/sites/default/files/groundsure\\_legend.pdf](http://www.groundsure.com/sites/default/files/groundsure_legend.pdf)

**Site Details:**

SHELTER 22M FROM COMUS  
INN, SELBY ROAD 6M FROM  
A1041, SELBY ROAD,  
CAMBLESFORTH, YO8 8HR

**Client Ref:** Camblesforth  
**Report Ref:** GSIP-2023-13637-13820\_Landline\_8\_5  
**Grid Ref:** 463027, 425798

**Map Name:** LandLine  
**Map date:** 2003  
**Scale:** 1:1,250  
**Printed at:** 1:1,250

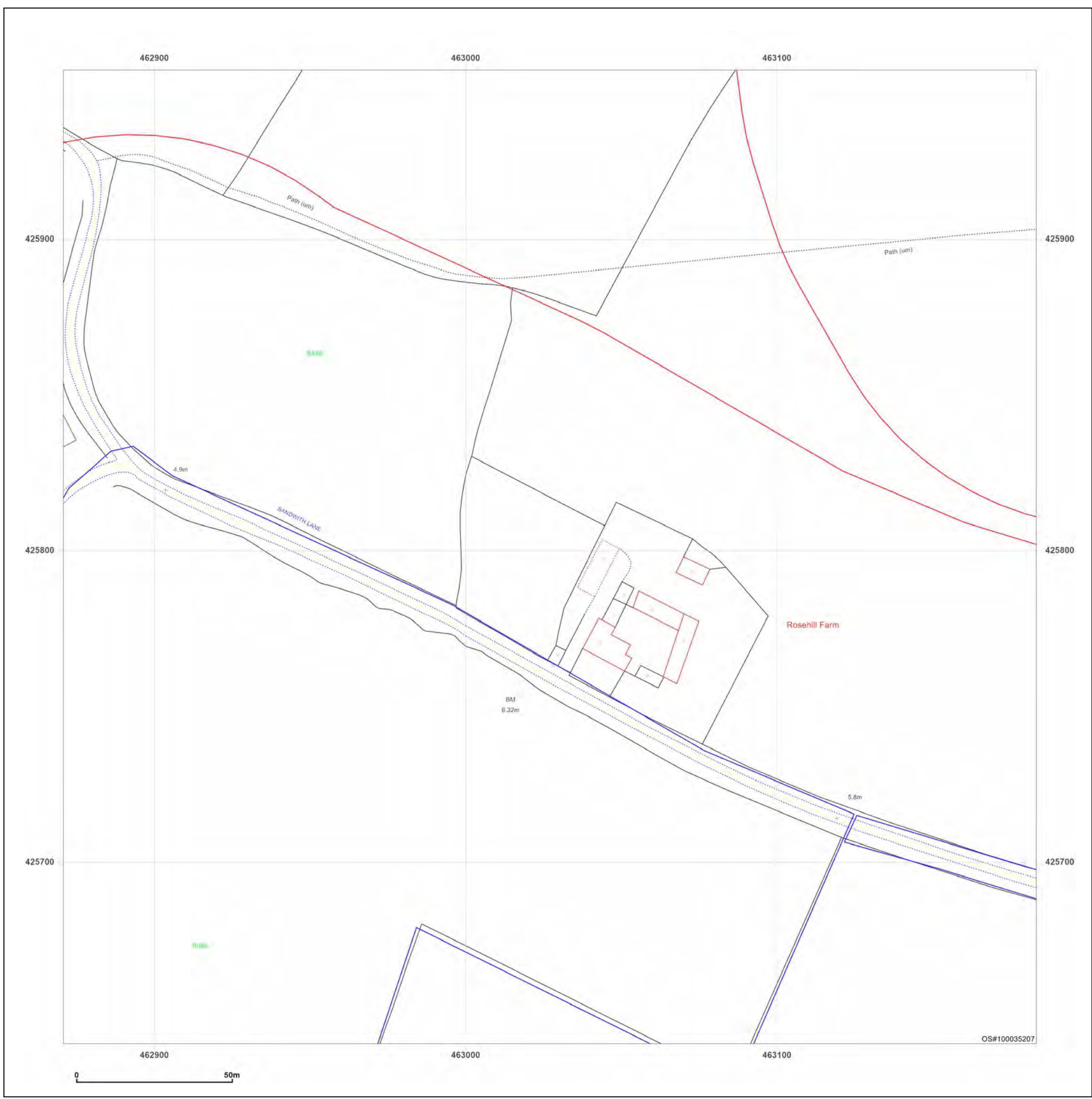


Produced by  
Groundsure Insights  
T: 08444 159000  
E: [info@groundsure.com](mailto:info@groundsure.com)  
W: [www.groundsure.com](http://www.groundsure.com)

© Crown copyright and database rights 2018 Ordnance Survey 100035207

Production date: 03 May 2023


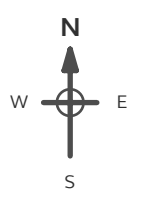
Map legend available at:  
[www.groundsure.com/sites/default/files/groundsure\\_legend.pdf](http://www.groundsure.com/sites/default/files/groundsure_legend.pdf)



**Site Details:**  
 SHELTER 22M FROM COMUS INN, SELBY ROAD 6M FROM A1041, SELBY ROAD, CAMBLESFORTH, YO8 8HR

**Client Ref:** Camblesforth  
**Report Ref:** GSIP-2023-13637-13820\_Landline\_8\_6  
**Grid Ref:** 463027, 426098

**Map Name:** LandLine  
**Map date:** 2003  
**Scale:** 1:1,250  
**Printed at:** 1:1,250

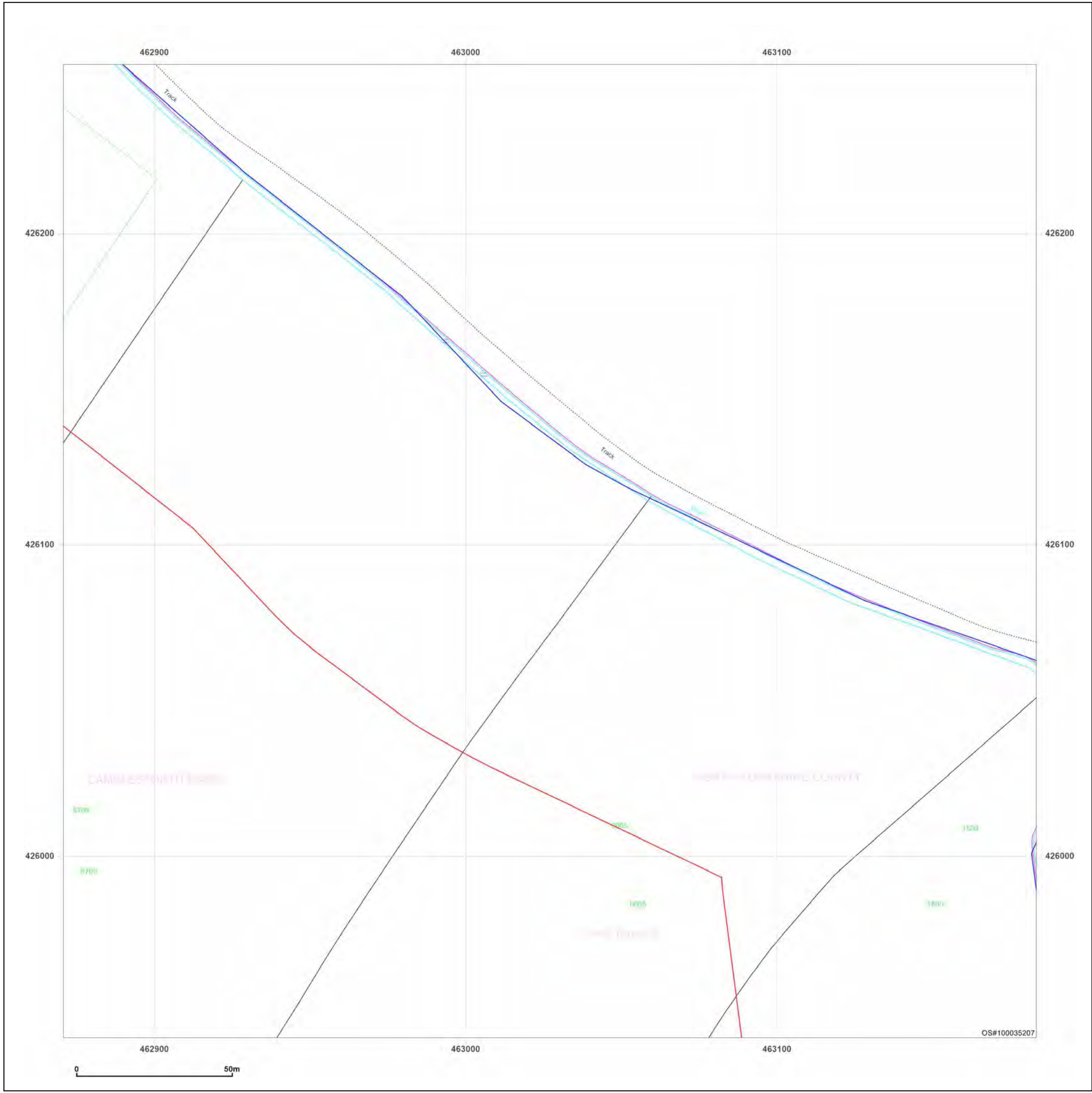


**Powered by**  
 Produced by Groundsure Insights  
 T: 08444 159000  
 E: [info@groundsure.com](mailto:info@groundsure.com)  
 W: [www.groundsure.com](http://www.groundsure.com)

© Crown copyright and database rights 2018 Ordnance Survey 100035207

Production date: 03 May 2023

Map legend available at:  
[www.groundsure.com/sites/default/files/groundsure\\_legend.pdf](http://www.groundsure.com/sites/default/files/groundsure_legend.pdf)

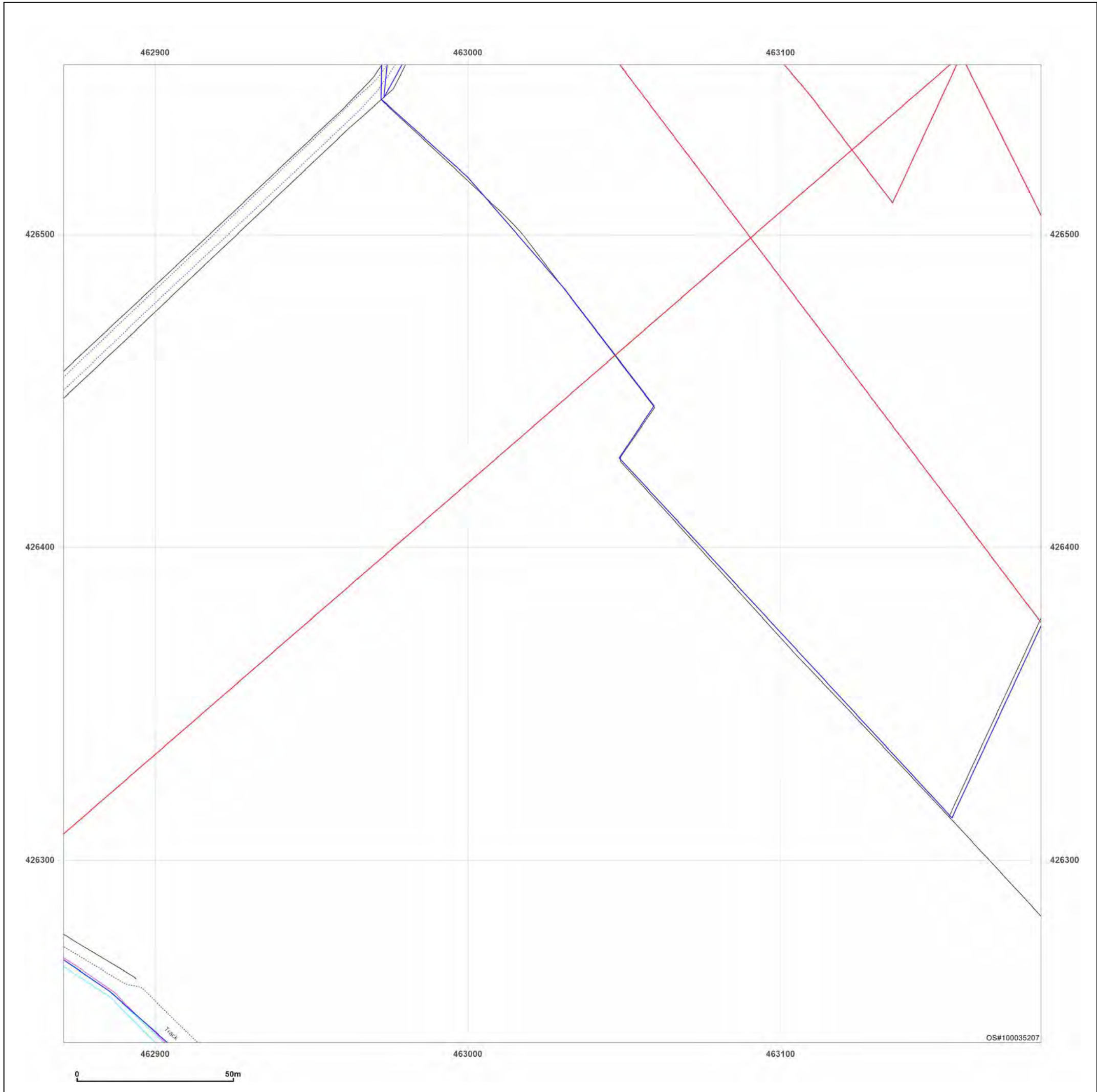

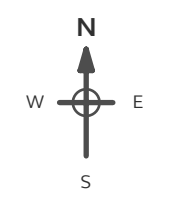


**Site Details:**

SHELTER 22M FROM COMUS INN, SELBY ROAD 6M FROM A1041, SELBY ROAD, CAMBLESFORTH, YO8 8HR

**Client Ref:** Camblesforth  
**Report Ref:** GSIP-2023-13637-13820\_Landline\_8\_7  
**Grid Ref:** 463027, 426398

**Map Name:** LandLine  
**Map date:** 2003  
**Scale:** 1:1,250  
**Printed at:** 1:1,250



**Powered by**  

 Produced by Groundsure Insights  
 T: 08444 159000  
 E: [info@groundsure.com](mailto:info@groundsure.com)  
 W: [www.groundsure.com](http://www.groundsure.com)

© Crown copyright and database rights 2018 Ordnance Survey 100035207


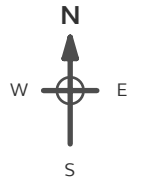
Production date: 03 May 2023

Map legend available at: [www.groundsure.com/sites/default/files/groundsure\\_legend.pdf](http://www.groundsure.com/sites/default/files/groundsure_legend.pdf)

**Site Details:**  
 SHELTER 22M FROM COMUS INN, SELBY ROAD 6M FROM A1041, SELBY ROAD, CAMBLESFORTH, YO8 8HR

**Client Ref:** Camblesforth  
**Report Ref:** GSIP-2023-13637-13820\_Landline\_8\_8  
**Grid Ref:** 463027, 426698

**Map Name:** LandLine  
**Map date:** 2003  
**Scale:** 1:1,250  
**Printed at:** 1:1,250




**Powered by**  

 Produced by Groundsure Insights  
 T: 08444 159000  
 E: [info@groundsure.com](mailto:info@groundsure.com)  
 W: [www.groundsure.com](http://www.groundsure.com)

© Crown copyright and database rights 2018 Ordnance Survey 100035207

Production date: 03 May 2023

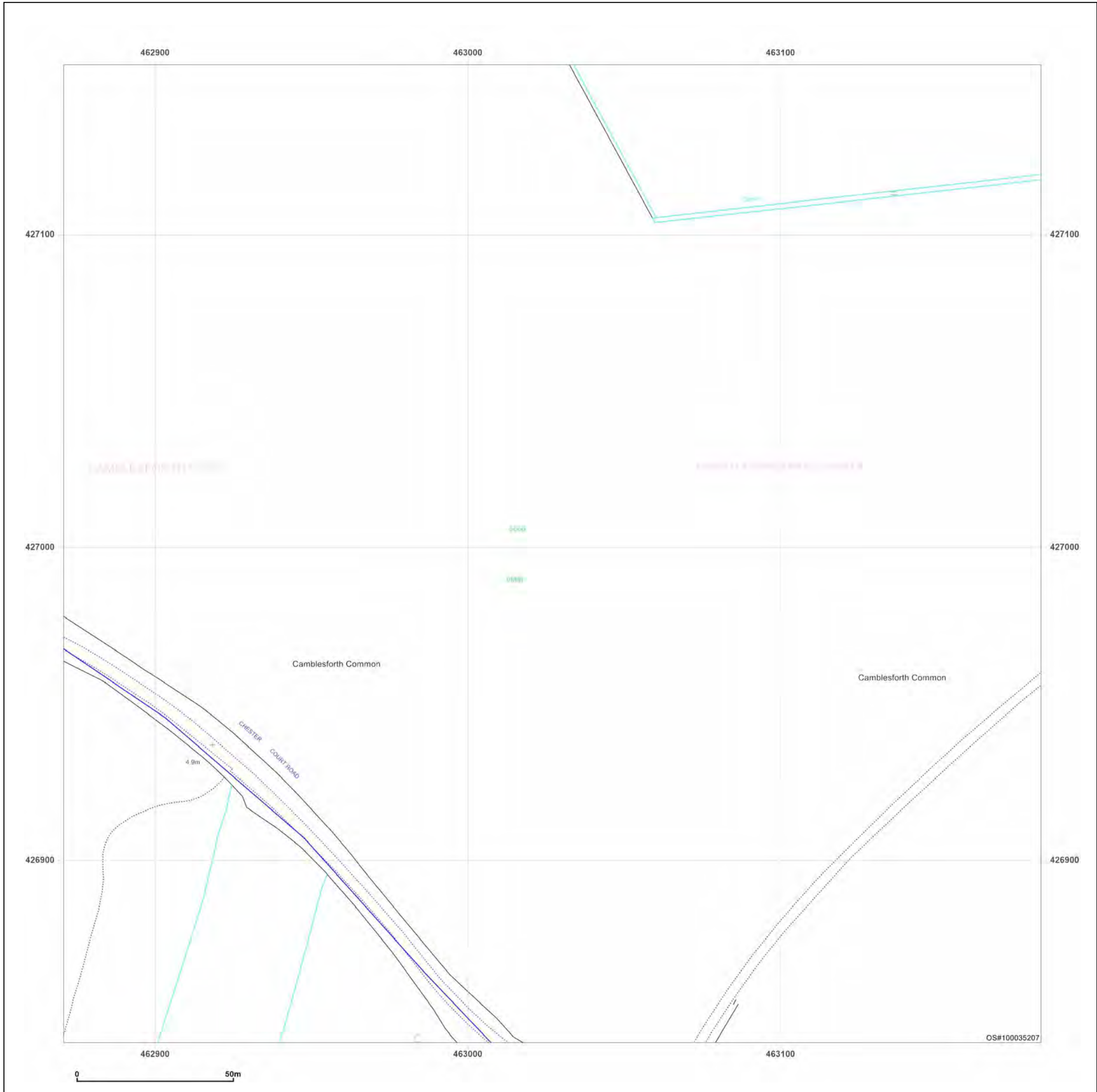

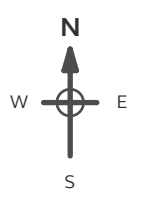
Map legend available at:  
[www.groundsure.com/sites/default/files/groundsure\\_legend.pdf](http://www.groundsure.com/sites/default/files/groundsure_legend.pdf)



**Site Details:**  
 SHELTER 22M FROM COMUS INN, SELBY ROAD 6M FROM A1041, SELBY ROAD, CAMBLESFORTH, YO8 8HR

**Client Ref:** Camblesforth  
**Report Ref:** GSIP-2023-13637-13820\_Landline\_8\_9  
**Grid Ref:** 463027, 426998

**Map Name:** LandLine  
**Map date:** 2003  
**Scale:** 1:1,250  
**Printed at:** 1:1,250



**Powered by**  

 Produced by  
 Groundsure Insights  
 T: 08444 159000  
 E: [info@groundsure.com](mailto:info@groundsure.com)  
 W: [www.groundsure.com](http://www.groundsure.com)

© Crown copyright and database rights 2018 Ordnance Survey 100035207

Production date: 03 May 2023

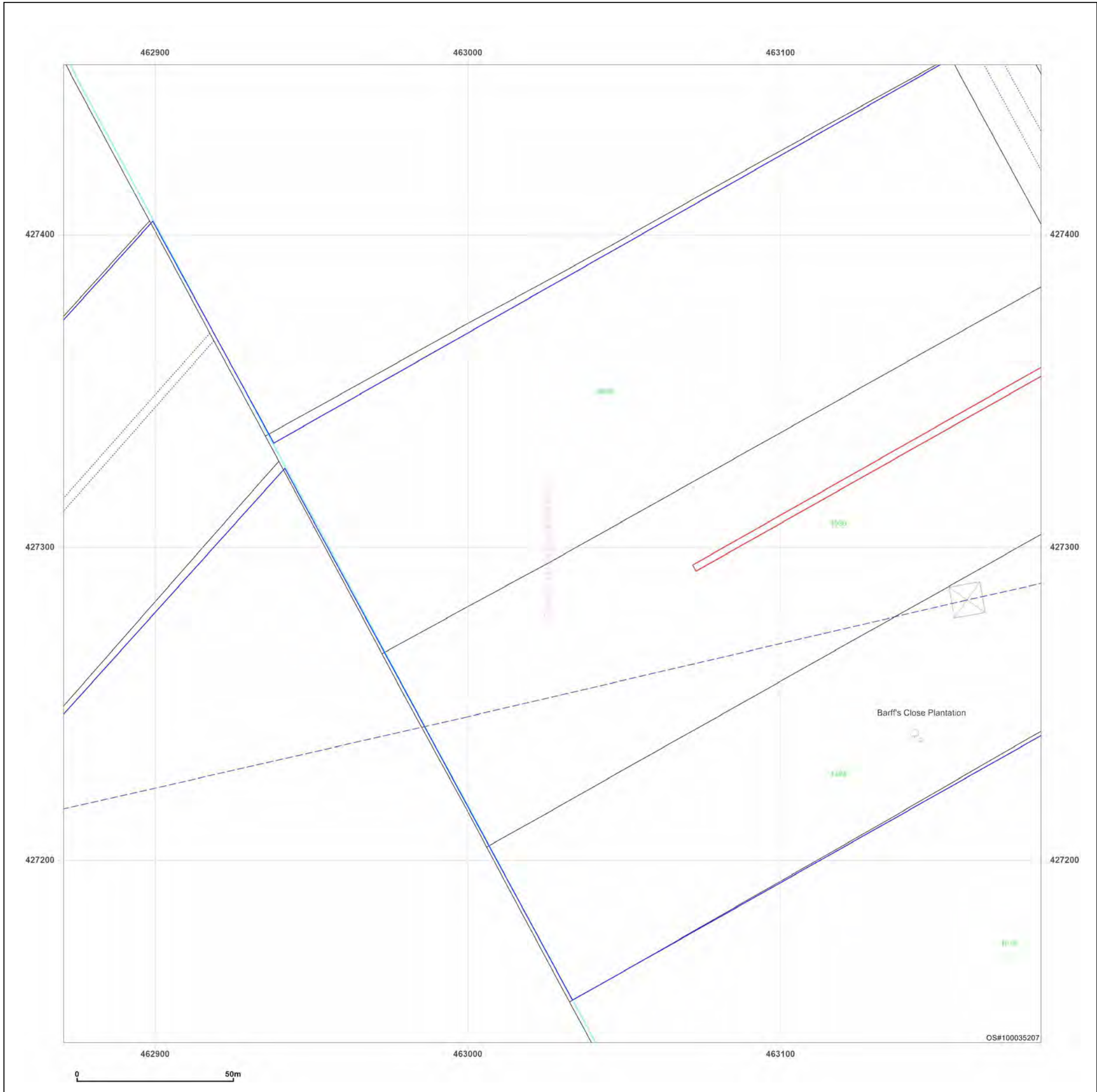

Map legend available at:  
[www.groundsure.com/sites/default/files/groundsure\\_legend.pdf](http://www.groundsure.com/sites/default/files/groundsure_legend.pdf)



**Site Details:**  
SHELTER 22M FROM COMUS  
INN, SELBY ROAD 6M FROM  
A1041, SELBY ROAD,  
CAMBLESFORTH, YO8 8HR

**Client Ref:** Camblesforth  
**Report Ref:** GSIP-2023-13637-13820\_Landline\_8\_10  
**Grid Ref:** 463027, 427298

**Map Name:** LandLine  
**Map date:** 2003  
**Scale:** 1:1,250  
**Printed at:** 1:1,250



Produced by  
Groundsure Insights  
T: 08444 159000  
E: [info@groundsure.com](mailto:info@groundsure.com)  
W: [www.groundsure.com](http://www.groundsure.com)

© Crown copyright and database rights 2018 Ordnance Survey 100035207

Production date: 03 May 2023

Map legend available at:  
[www.groundsure.com/sites/default/files/groundsure\\_legend.pdf](http://www.groundsure.com/sites/default/files/groundsure_legend.pdf)

**Site Details:**

SHELTER 22M FROM COMUS  
INN, SELBY ROAD 6M FROM  
A1041, SELBY ROAD,  
CAMBLESFORTH, YO8 8HR



**Client Ref:** Camblesforth  
**Report Ref:** GSIP-2023-13637-13820\_Landline\_8\_11  
**Grid Ref:** 463027, 427598

**Map Name:** LandLine

**Map date:** 2003

**Scale:** 1:1,250

**Printed at:** 1:1,250



Produced by  
Groundsure Insights  
T: 08444 159000  
E: [info@groundsure.com](mailto:info@groundsure.com)  
W: [www.groundsure.com](http://www.groundsure.com)

© Crown copyright and database rights 2018 Ordnance Survey 100035207

Production date: 03 May 2023

Map legend available at:  
[www.groundsure.com/sites/default/files/groundsure\\_legend.pdf](http://www.groundsure.com/sites/default/files/groundsure_legend.pdf)

**Site Details:**

SHELTER 22M FROM COMUS  
INN, SELBY ROAD 6M FROM  
A1041, SELBY ROAD,  
CAMBLESFORTH, YO8 8HR

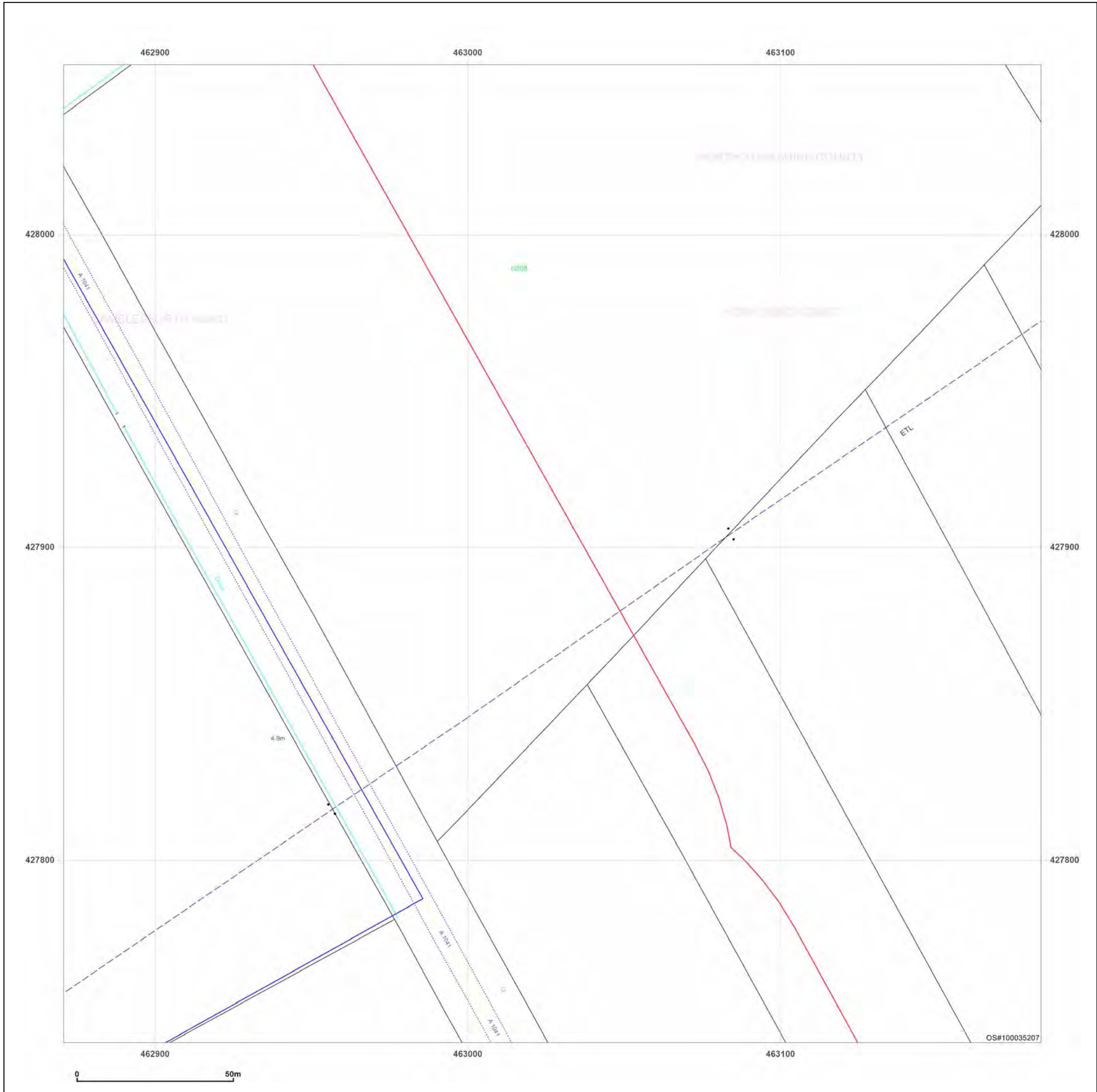

**Client Ref:** Camblesforth  
**Report Ref:** GSIP-2023-13637-13820\_Landline\_8\_12  
**Grid Ref:** 463027, 427898

**Map Name:** LandLine

**Map date:** 2003

**Scale:** 1:1,250

**Printed at:** 1:1,250



Produced by  
Groundsure Insights  
T: 08444 159000  
E: [info@groundsure.com](mailto:info@groundsure.com)  
W: [www.groundsure.com](http://www.groundsure.com)

© Crown copyright and database rights 2018 Ordnance Survey 100035207

Production date: 03 May 2023

Map legend available at:  
[www.groundsure.com/sites/default/files/groundsure\\_legend.pdf](http://www.groundsure.com/sites/default/files/groundsure_legend.pdf)

**Site Details:**

SHELTER 22M FROM COMUS  
INN, SELBY ROAD 6M FROM  
A1041, SELBY ROAD,  
CAMBLESFORTH, YO8 8HR


**Client Ref:** Camblesforth  
**Report Ref:** GSIP-2023-13637-13820\_Landline\_9\_4  
**Grid Ref:** 463327, 425498

**Map Name:** LandLine

**Map date:** 2003

**Scale:** 1:1,250

**Printed at:** 1:1,250

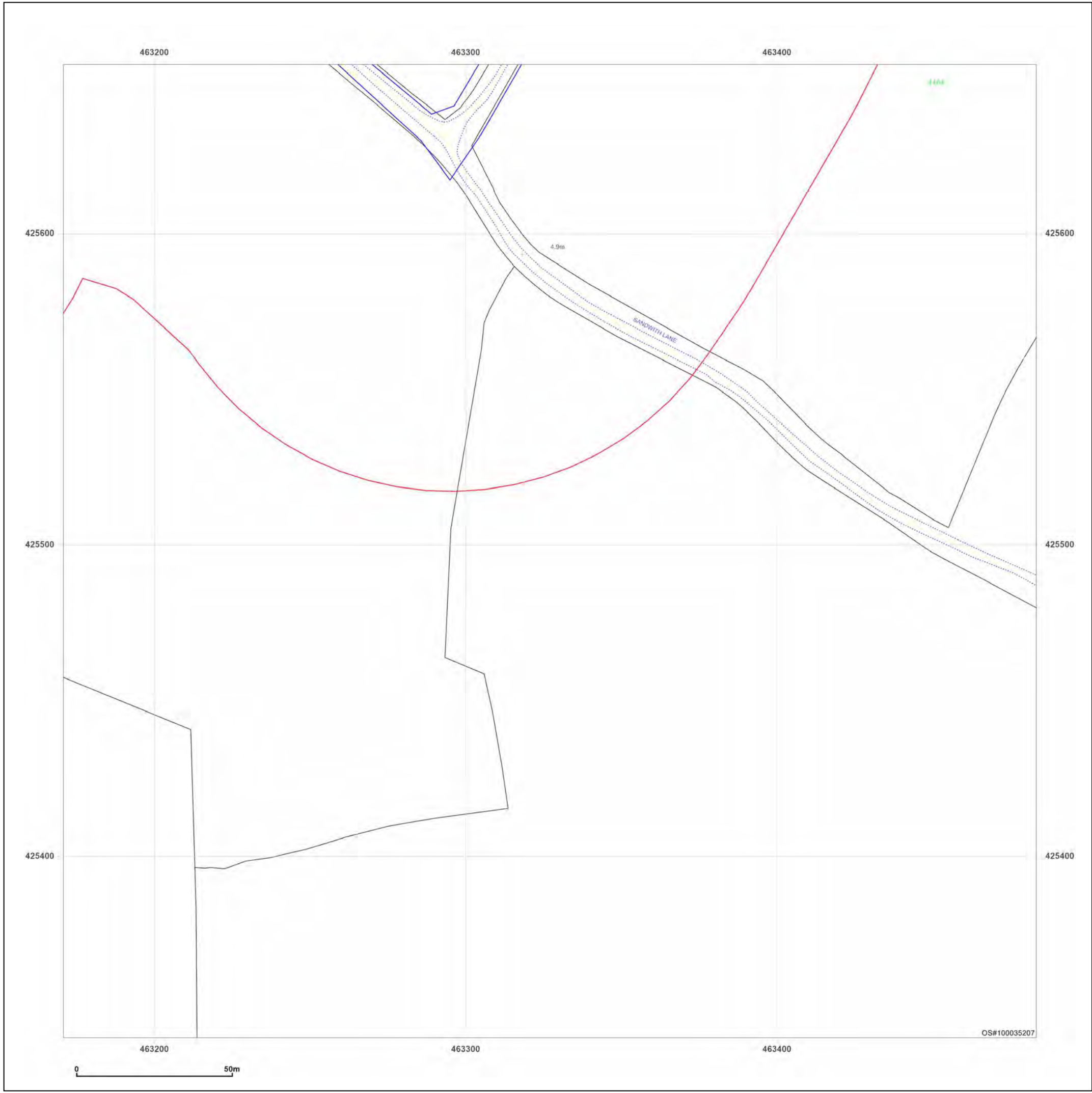


Produced by  
Groundsure Insights  
T: 08444 159000  
E: [info@groundsure.com](mailto:info@groundsure.com)  
W: [www.groundsure.com](http://www.groundsure.com)

© Crown copyright and database rights 2018 Ordnance Survey 100035207

Production date: 03 May 2023

Map legend available at:  
[www.groundsure.com/sites/default/files/groundsure\\_legend.pdf](http://www.groundsure.com/sites/default/files/groundsure_legend.pdf)



**Site Details:**

SHELTER 22M FROM COMUS  
INN, SELBY ROAD 6M FROM  
A1041, SELBY ROAD,  
CAMBLESFORTH, YO8 8HR


**Client Ref:** Camblesforth  
**Report Ref:** GSIP-2023-13637-13820\_Landline\_9\_5  
**Grid Ref:** 463327, 425798

**Map Name:** LandLine

**Map date:** 2003

**Scale:** 1:1,250

**Printed at:** 1:1,250

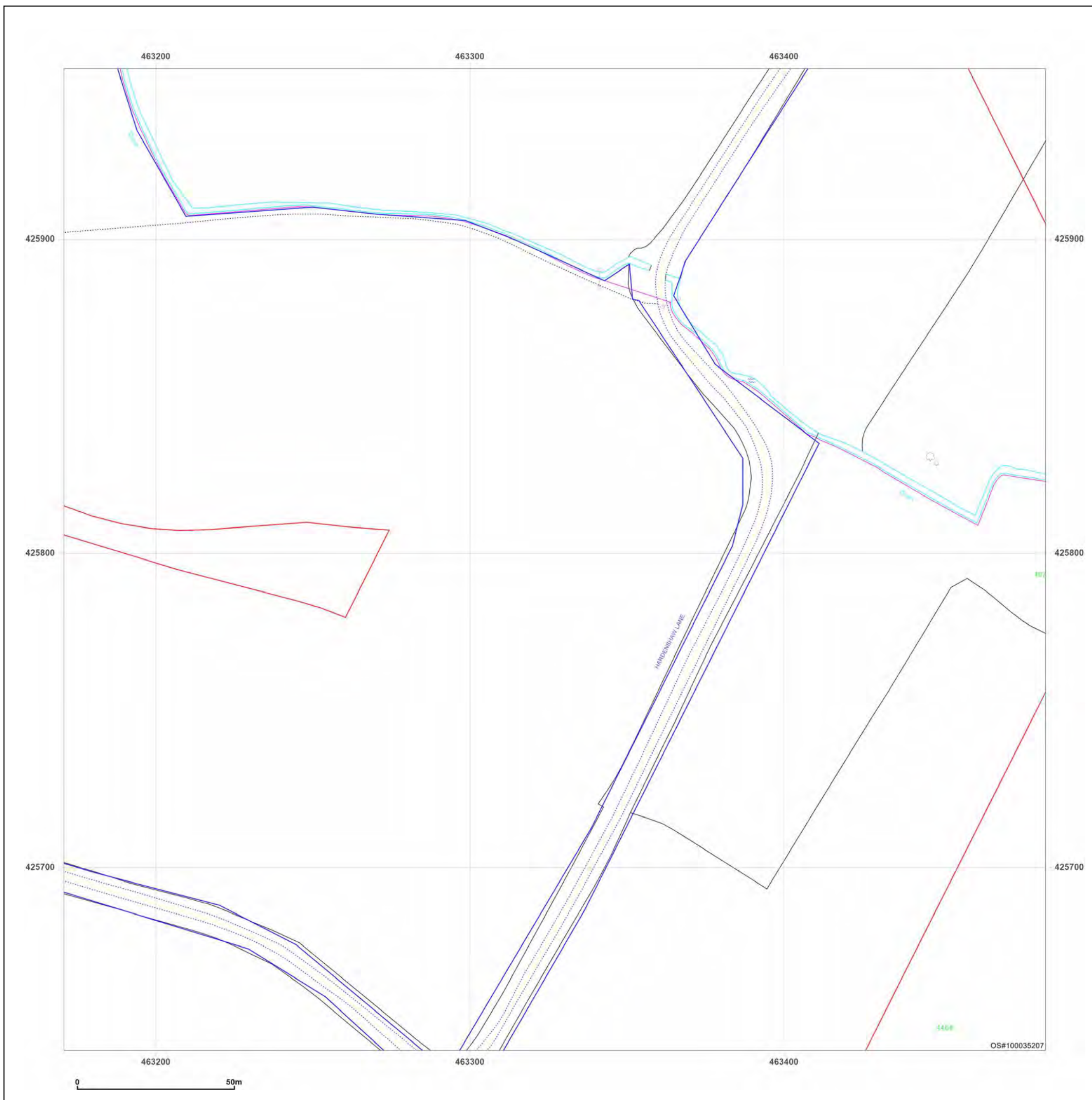


Produced by  
Groundsure Insights  
T: 08444 159000  
E: [info@groundsure.com](mailto:info@groundsure.com)  
W: [www.groundsure.com](http://www.groundsure.com)

© Crown copyright and database rights 2018 Ordnance Survey 100035207

Production date: 03 May 2023

Map legend available at:  
[www.groundsure.com/sites/default/files/groundsure\\_legend.pdf](http://www.groundsure.com/sites/default/files/groundsure_legend.pdf)


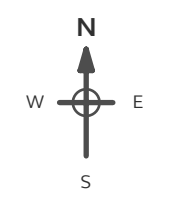


**Site Details:**

SHELTER 22M FROM COMUS INN, SELBY ROAD 6M FROM A1041, SELBY ROAD, CAMBLESFORTH, YO8 8HR

**Client Ref:** Camblesforth  
**Report Ref:** GSIP-2023-13637-13820\_Landline\_9\_6  
**Grid Ref:** 463327, 426098

**Map Name:** LandLine  
**Map date:** 2003  
**Scale:** 1:1,250  
**Printed at:** 1:1,250

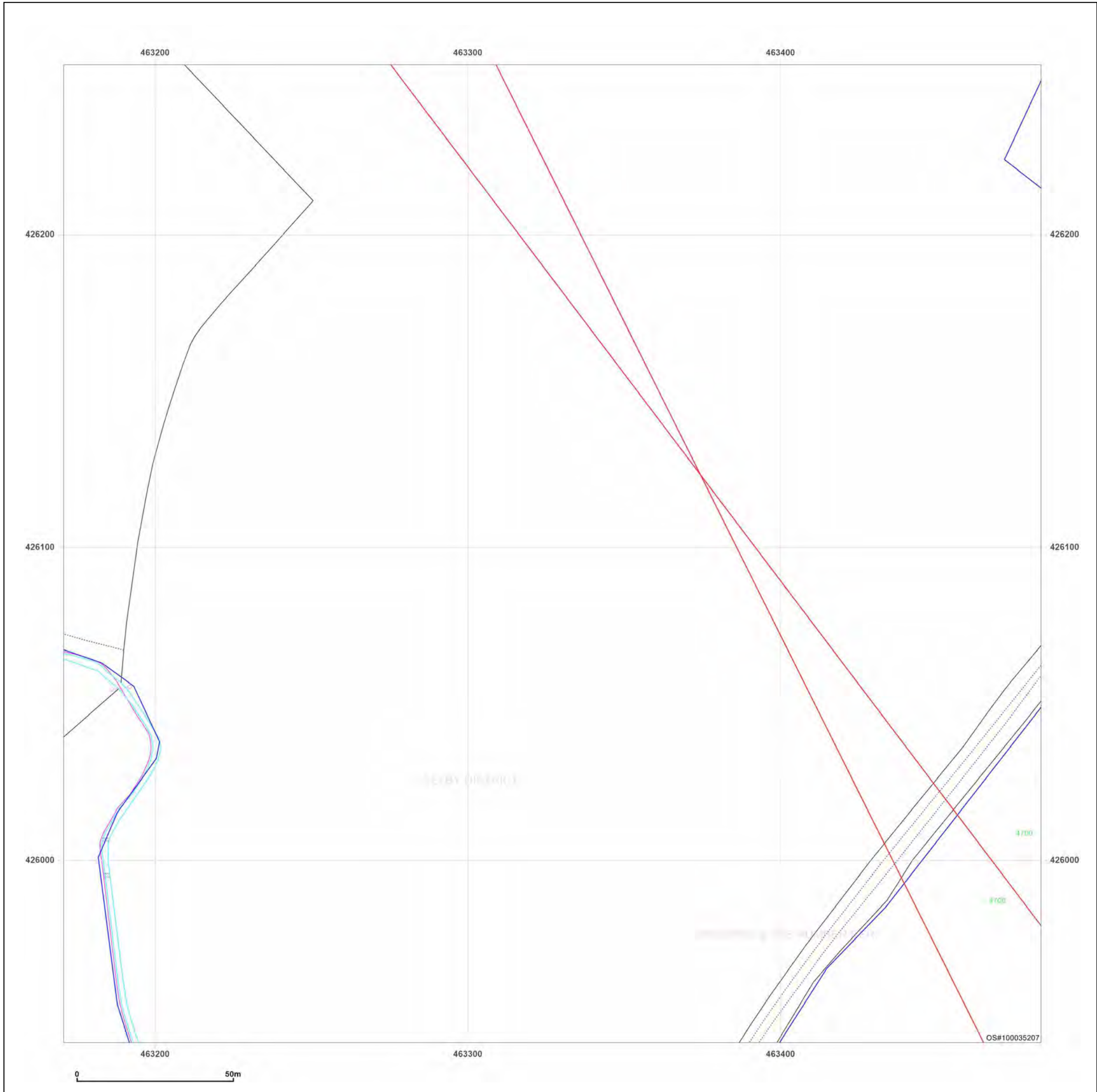


Produced by Groundsure Insights  
 T: 08444 159000  
 E: [info@groundsure.com](mailto:info@groundsure.com)  
 W: [www.groundsure.com](http://www.groundsure.com)

© Crown copyright and database rights 2018 Ordnance Survey 100035207

Production date: 03 May 2023

Map legend available at: [www.groundsure.com/sites/default/files/groundsure\\_legend.pdf](http://www.groundsure.com/sites/default/files/groundsure_legend.pdf)



**Site Details:**

SHELTER 22M FROM COMUS  
INN, SELBY ROAD 6M FROM  
A1041, SELBY ROAD,  
CAMBLESFORTH, YO8 8HR


**Client Ref:** Camblesforth  
**Report Ref:** GSIP-2023-13637-13820\_Landline\_9\_7  
**Grid Ref:** 463327, 426398

**Map Name:** LandLine

**Map date:** 2003

**Scale:** 1:1,250

**Printed at:** 1:1,250

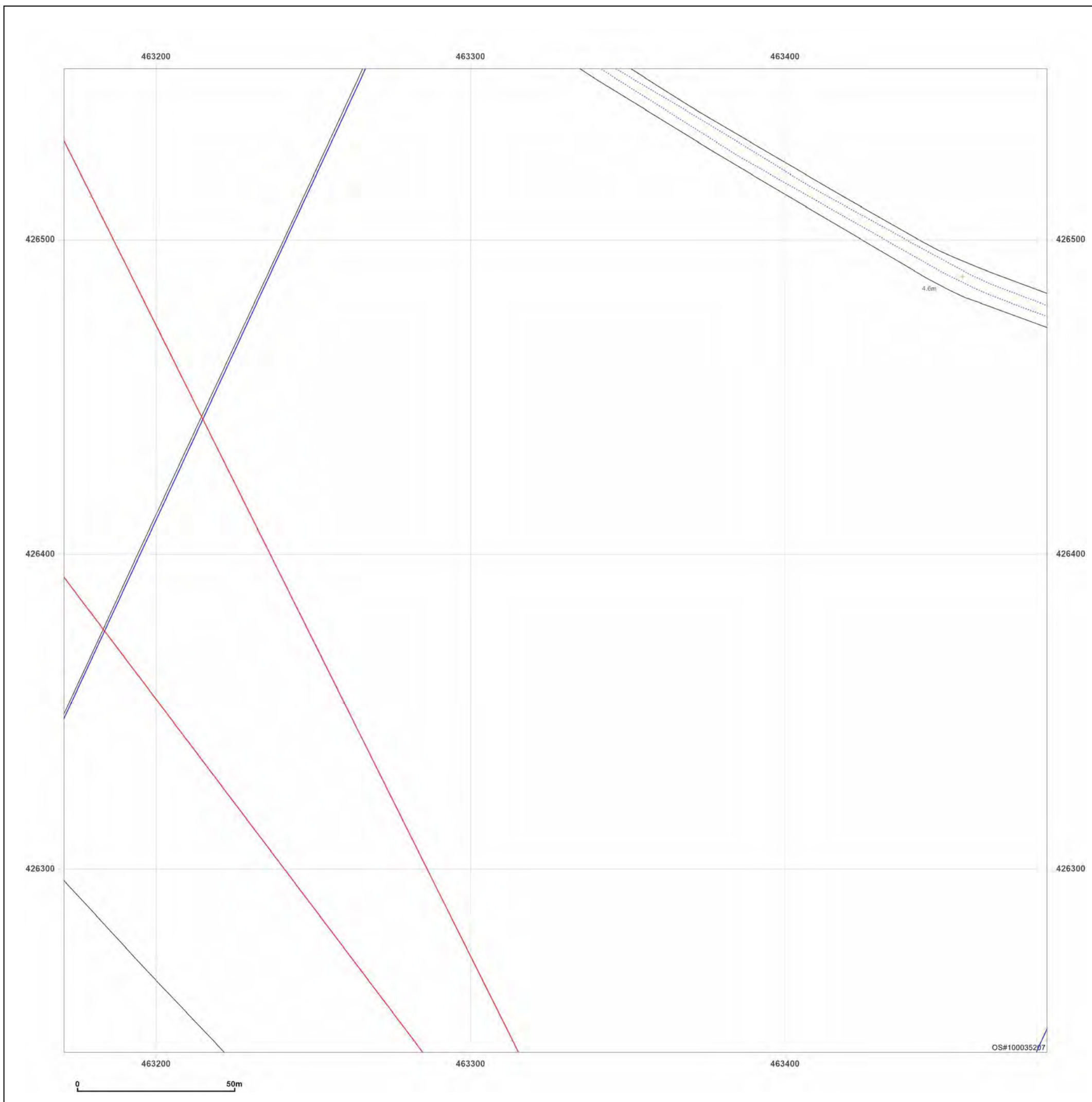


Produced by  
Groundsure Insights  
T: 08444 159000  
E: [info@groundsure.com](mailto:info@groundsure.com)  
W: [www.groundsure.com](http://www.groundsure.com)

© Crown copyright and database rights 2018 Ordnance Survey 100035207

Production date: 03 May 2023

Map legend available at:  
[www.groundsure.com/sites/default/files/groundsure\\_legend.pdf](http://www.groundsure.com/sites/default/files/groundsure_legend.pdf)



**Site Details:**

SHELTER 22M FROM COMUS  
INN, SELBY ROAD 6M FROM  
A1041, SELBY ROAD,  
CAMBLESFORTH, YO8 8HR

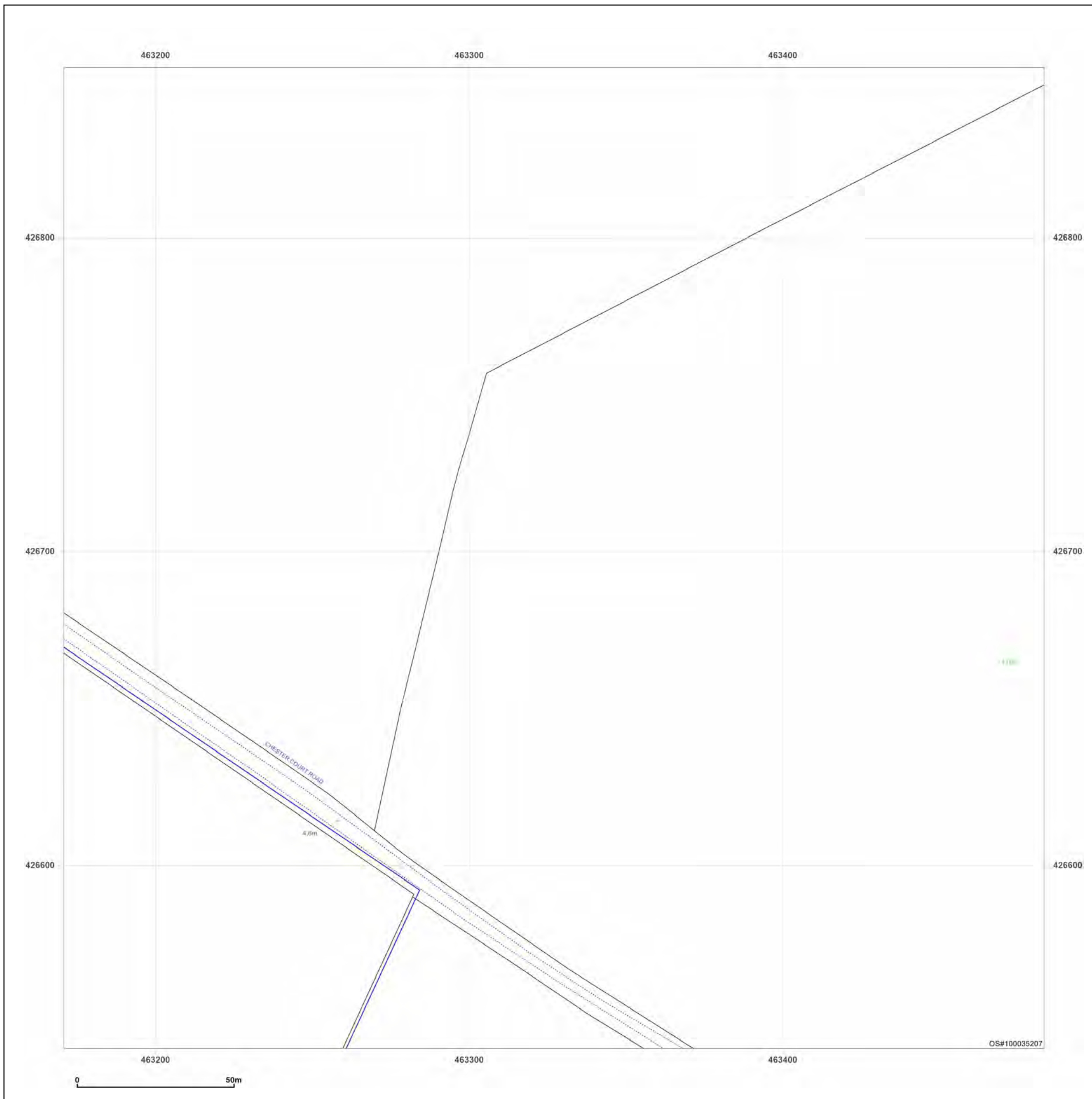

**Client Ref:** Camblesforth  
**Report Ref:** GSIP-2023-13637-13820\_Landline\_9\_8  
**Grid Ref:** 463327, 426698

**Map Name:** LandLine

**Map date:** 2003

**Scale:** 1:1,250

**Printed at:** 1:1,250



Produced by  
Groundsure Insights  
T: 08444 159000  
E: [info@groundsure.com](mailto:info@groundsure.com)  
W: [www.groundsure.com](http://www.groundsure.com)

© Crown copyright and database rights 2018 Ordnance Survey 100035207

Production date: 03 May 2023

Map legend available at:  
[www.groundsure.com/sites/default/files/groundsure\\_legend.pdf](http://www.groundsure.com/sites/default/files/groundsure_legend.pdf)



**Site Details:**

SHELTER 22M FROM COMUS  
INN, SELBY ROAD 6M FROM  
A1041, SELBY ROAD,  
CAMBLESFORTH, YO8 8HR



**Client Ref:** Camblesforth  
**Report Ref:** GSIP-2023-13637-13820\_Landline\_9\_9  
**Grid Ref:** 463327, 426998

**Map Name:** LandLine

**Map date:** 2003

**Scale:** 1:1,250

**Printed at:** 1:1,250



Produced by  
Groundsure Insights  
T: 08444 159000  
E: [info@groundsure.com](mailto:info@groundsure.com)  
W: [www.groundsure.com](http://www.groundsure.com)

© Crown copyright and database rights 2018 Ordnance Survey 100035207

Production date: 03 May 2023

Map legend available at:  
[www.groundsure.com/sites/default/files/groundsure\\_legend.pdf](http://www.groundsure.com/sites/default/files/groundsure_legend.pdf)

**Site Details:**

SHELTER 22M FROM COMUS  
INN, SELBY ROAD 6M FROM  
A1041, SELBY ROAD,  
CAMBLESFORTH, YO8 8HR


**Client Ref:** Camblesforth  
**Report Ref:** GSIP-2023-13637-13820\_Landline\_9\_10  
**Grid Ref:** 463327, 427298

**Map Name:** LandLine

**Map date:** 2003

**Scale:** 1:1,250

**Printed at:** 1:1,250

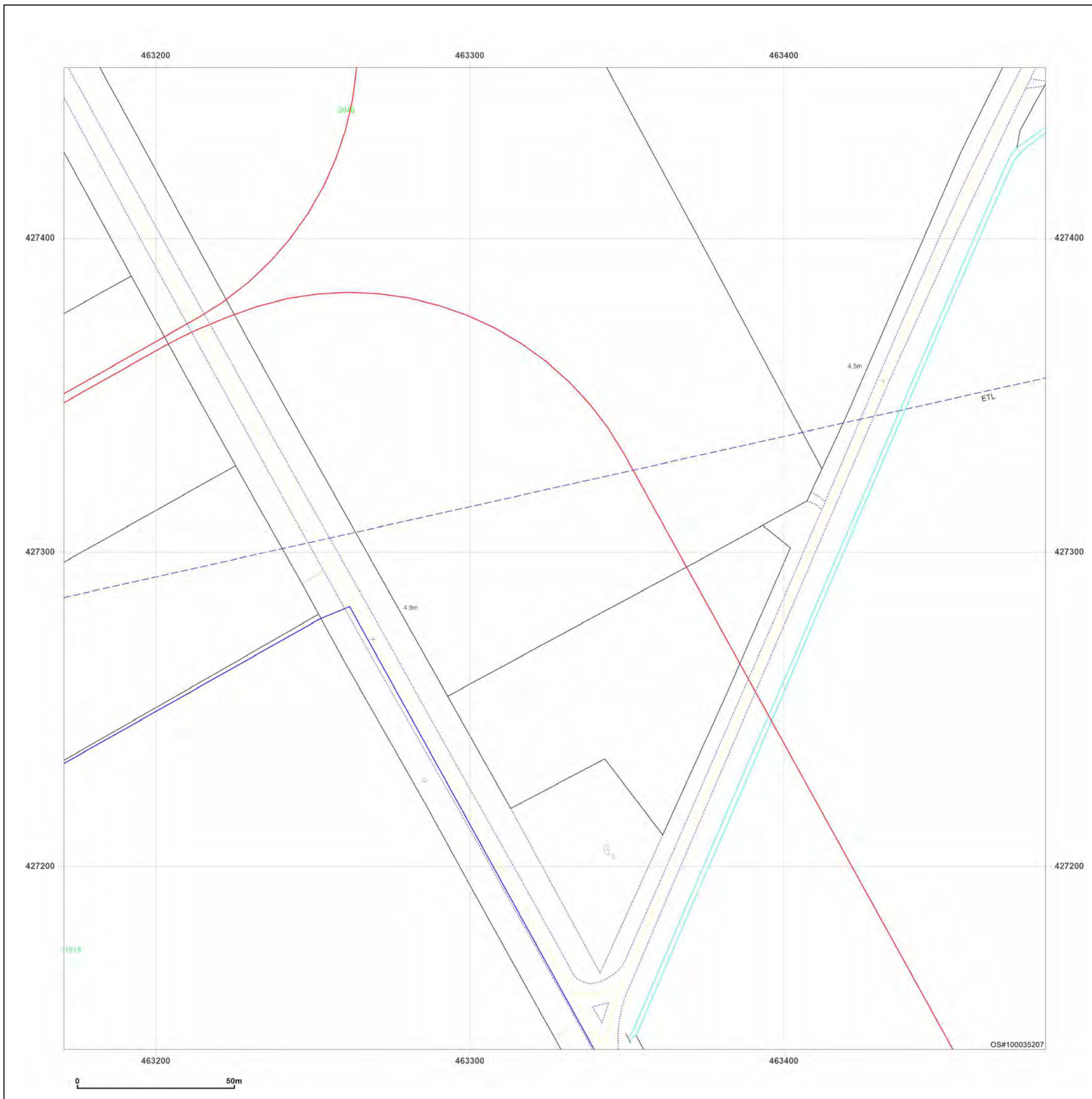


Produced by  
Groundsure Insights  
T: 08444 159000  
E: [info@groundsure.com](mailto:info@groundsure.com)  
W: [www.groundsure.com](http://www.groundsure.com)

© Crown copyright and database rights 2018 Ordnance Survey 100035207

Production date: 03 May 2023


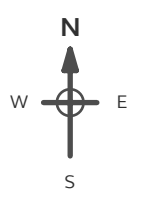
Map legend available at:  
[www.groundsure.com/sites/default/files/groundsure\\_legend.pdf](http://www.groundsure.com/sites/default/files/groundsure_legend.pdf)



**Site Details:**  
 SHELTER 22M FROM COMUS INN, SELBY ROAD 6M FROM A1041, SELBY ROAD, CAMBLESFORTH, YO8 8HR

**Client Ref:** Camblesforth  
**Report Ref:** GSIP-2023-13637-13820\_Landline\_10\_5  
**Grid Ref:** 463627, 425798

**Map Name:** LandLine  
**Map date:** 2003  
**Scale:** 1:1,250  
**Printed at:** 1:1,250

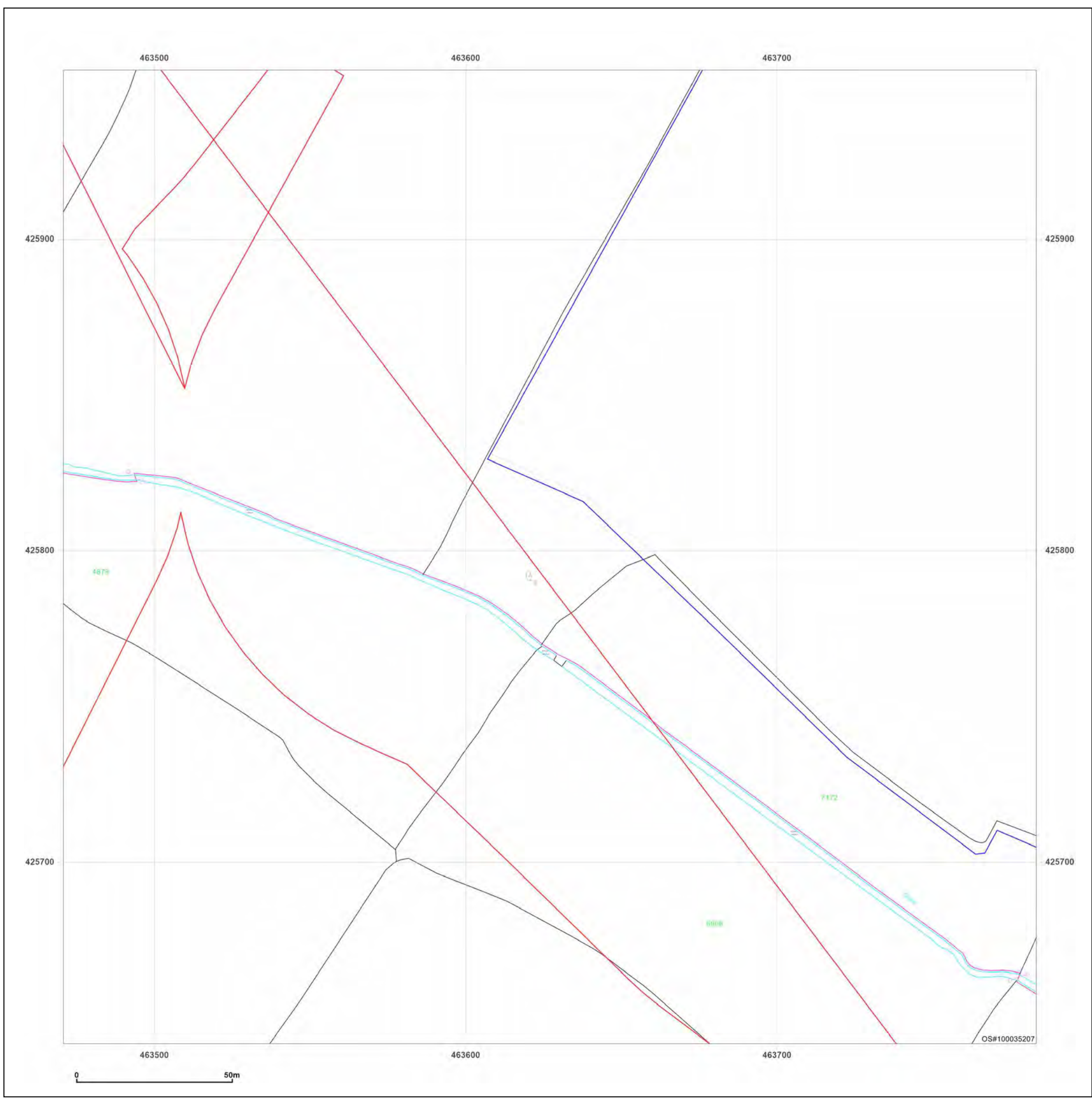


**Powered by**  
 Produced by Groundsure Insights  
 T: 08444 159000  
 E: [info@groundsure.com](mailto:info@groundsure.com)  
 W: [www.groundsure.com](http://www.groundsure.com)

© Crown copyright and database rights 2018 Ordnance Survey 100035207

Production date: 03 May 2023


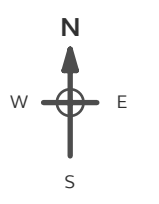
Map legend available at: [www.groundsure.com/sites/default/files/groundsure\\_legend.pdf](http://www.groundsure.com/sites/default/files/groundsure_legend.pdf)



**Site Details:**  
 SHELTER 22M FROM COMUS INN, SELBY ROAD 6M FROM A1041, SELBY ROAD, CAMBLESFORTH, YO8 8HR

**Client Ref:** Camblesforth  
**Report Ref:** GSIP-2023-13637-13820\_Landline\_10\_6  
**Grid Ref:** 463627, 426098

**Map Name:** LandLine  
**Map date:** 2003  
**Scale:** 1:1,250  
**Printed at:** 1:1,250

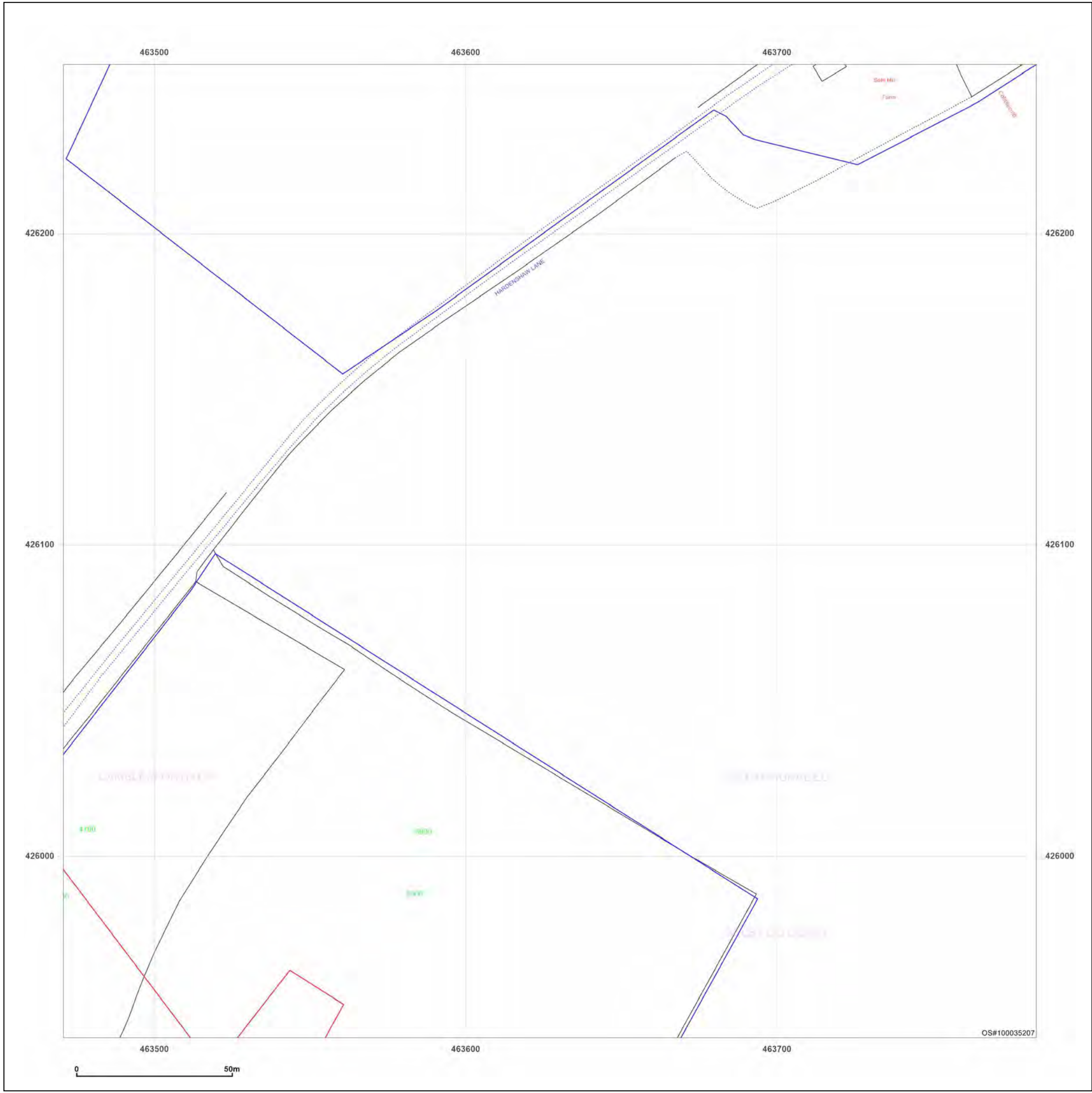


**Powered by**  
 Produced by Groundsure Insights  
 T: 08444 159000  
 E: [info@groundsure.com](mailto:info@groundsure.com)  
 W: [www.groundsure.com](http://www.groundsure.com)

© Crown copyright and database rights 2018 Ordnance Survey 100035207

Production date: 03 May 2023

Map legend available at:  
[www.groundsure.com/sites/default/files/groundsure\\_legend.pdf](http://www.groundsure.com/sites/default/files/groundsure_legend.pdf)



**Site Details:**

SHELTER 22M FROM COMUS  
INN, SELBY ROAD 6M FROM  
A1041, SELBY ROAD,  
CAMBLESFORTH, YO8 8HR


**Client Ref:** Camblesforth  
**Report Ref:** GSIP-2023-13637-13820\_Landline\_10\_7  
**Grid Ref:** 463627, 426398

**Map Name:** LandLine

**Map date:** 2003

**Scale:** 1:1,250

**Printed at:** 1:1,250




Produced by  
Groundsure Insights  
T: 08444 159000  
E: [info@groundsure.com](mailto:info@groundsure.com)  
W: [www.groundsure.com](http://www.groundsure.com)

© Crown copyright and database rights 2018 Ordnance Survey 100035207

Production date: 03 May 2023

Map legend available at:  
[www.groundsure.com/sites/default/files/groundsure\\_legend.pdf](http://www.groundsure.com/sites/default/files/groundsure_legend.pdf)



**Site Details:**

SHELTER 22M FROM COMUS  
INN, SELBY ROAD 6M FROM  
A1041, SELBY ROAD,  
CAMBLESFORTH, YO8 8HR


**Client Ref:** Camblesforth  
**Report Ref:** GSIP-2023-13637-13820\_Landline\_10\_8  
**Grid Ref:** 463627, 426698

**Map Name:** LandLine

**Map date:** 2003

**Scale:** 1:1,250

**Printed at:** 1:1,250




Produced by  
Groundsure Insights  
T: 08444 159000  
E: [info@groundsure.com](mailto:info@groundsure.com)  
W: [www.groundsure.com](http://www.groundsure.com)

© Crown copyright and database rights 2018 Ordnance Survey 100035207

Production date: 03 May 2023


Map legend available at:  
[www.groundsure.com/sites/default/files/groundsure\\_legend.pdf](http://www.groundsure.com/sites/default/files/groundsure_legend.pdf)



**Site Details:**  
 SHELTER 22M FROM COMUS INN, SELBY ROAD 6M FROM A1041, SELBY ROAD, CAMBLESFORTH, YO8 8HR

**Client Ref:** Camblesforth  
**Report Ref:** GSIP-2023-13637-13820\_Landline\_10\_9  
**Grid Ref:** 463627, 426998

**Map Name:** LandLine  
**Map date:** 2003  
**Scale:** 1:1,250  
**Printed at:** 1:1,250

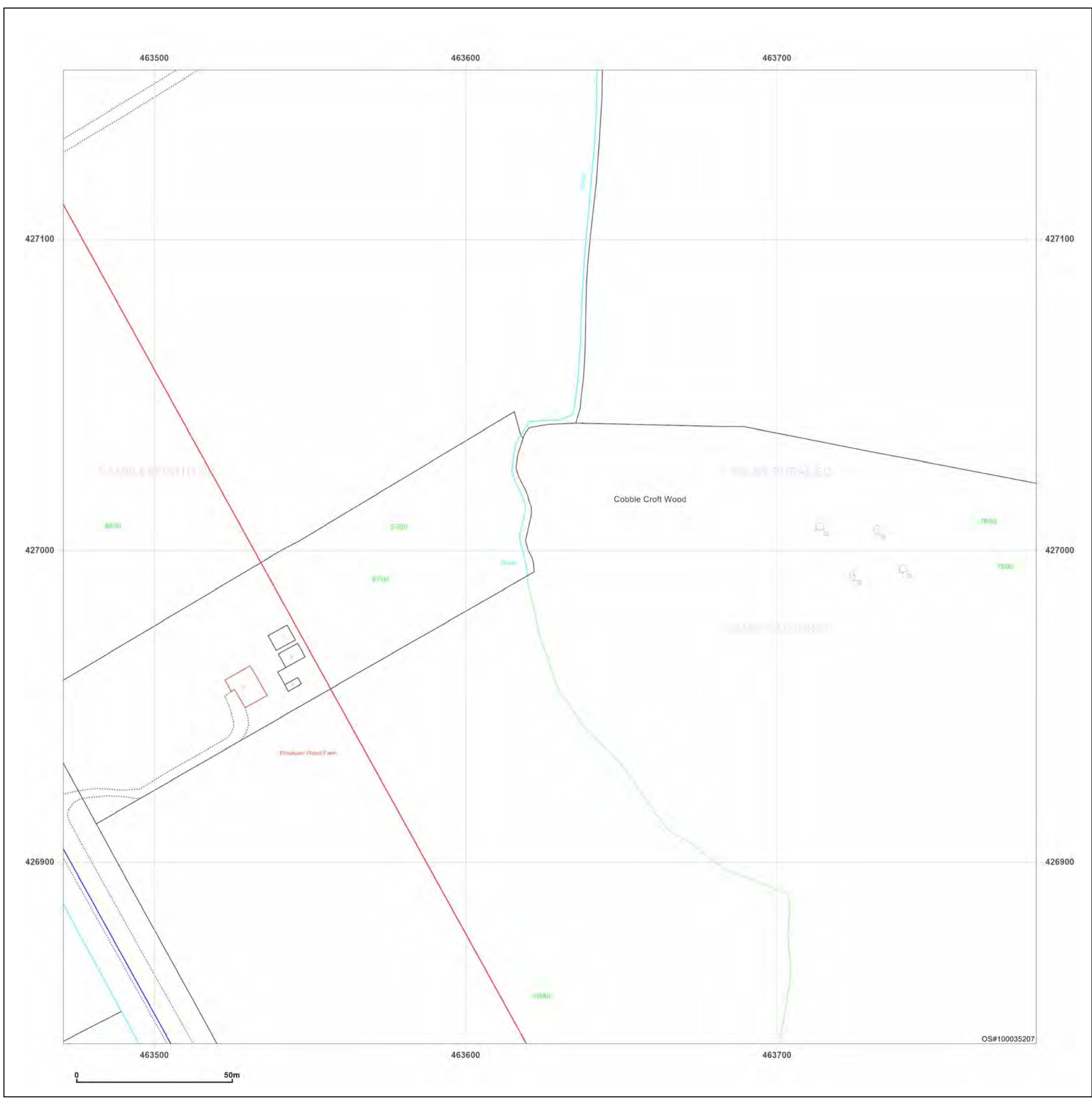


**Powered by**  
 Produced by Groundsure Insights  
 T: 08444 159000  
 E: [info@groundsure.com](mailto:info@groundsure.com)  
 W: [www.groundsure.com](http://www.groundsure.com)

© Crown copyright and database rights 2018 Ordnance Survey 100035207

Production date: 03 May 2023

Map legend available at:  
[www.groundsure.com/sites/default/files/groundsure\\_legend.pdf](http://www.groundsure.com/sites/default/files/groundsure_legend.pdf)



**Site Details:**

SHELTER 22M FROM COMUS INN, SELBY ROAD 6M FROM A1041, SELBY ROAD, CAMBLESFORTH, YO8 8HR

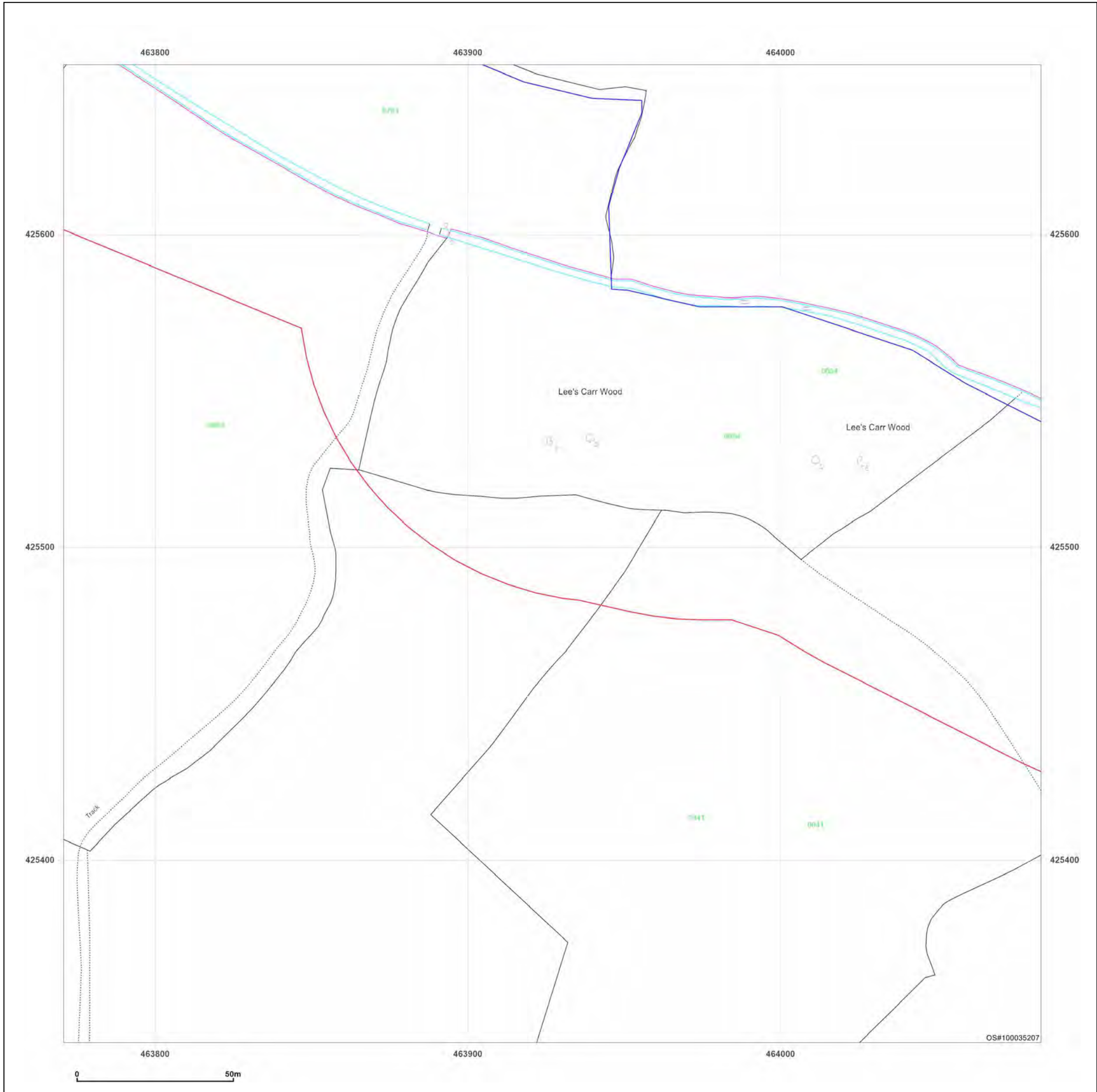

**Client Ref:** Camblesforth  
**Report Ref:** GSIP-2023-13637-13820\_Landline\_11\_4  
**Grid Ref:** 463927, 425498

**Map Name:** LandLine

**Map date:** 2003

**Scale:** 1:1,250

**Printed at:** 1:1,250



Produced by Groundsure Insights  
 T: 08444 159000  
 E: [info@groundsure.com](mailto:info@groundsure.com)  
 W: [www.groundsure.com](http://www.groundsure.com)

© Crown copyright and database rights 2018 Ordnance Survey 100035207

Production date: 03 May 2023

Map legend available at: [www.groundsure.com/sites/default/files/groundsure\\_legend.pdf](http://www.groundsure.com/sites/default/files/groundsure_legend.pdf)



**Site Details:**

SHELTER 22M FROM COMUS  
INN, SELBY ROAD 6M FROM  
A1041, SELBY ROAD,  
CAMBLESFORTH, YO8 8HR

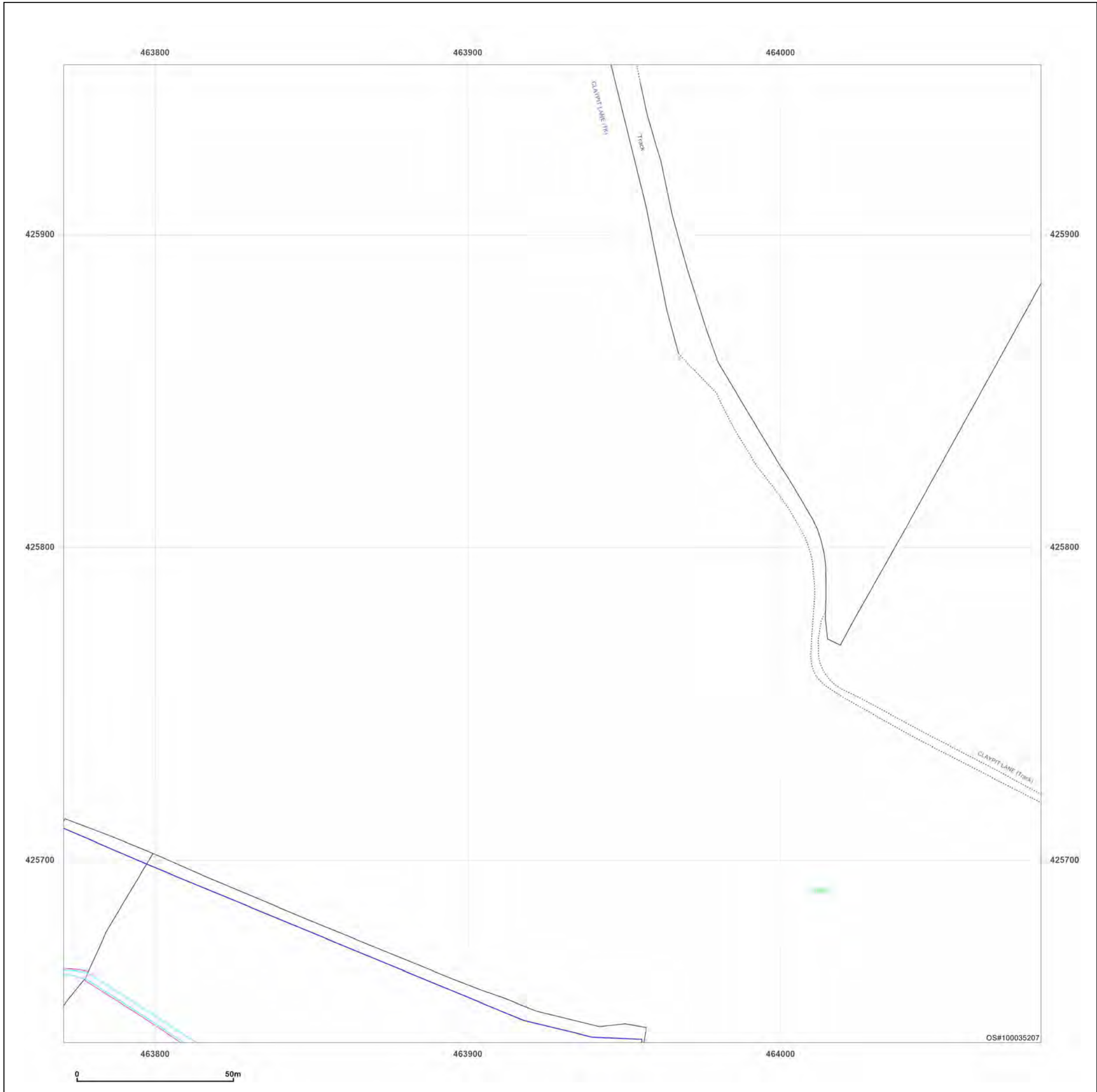

**Client Ref:** Camblesforth  
**Report Ref:** GSIP-2023-13637-13820\_Landline\_11\_5  
**Grid Ref:** 463927, 425798

**Map Name:** LandLine

**Map date:** 2003

**Scale:** 1:1,250

**Printed at:** 1:1,250



Produced by  
Groundsure Insights  
T: 08444 159000  
E: [info@groundsure.com](mailto:info@groundsure.com)  
W: [www.groundsure.com](http://www.groundsure.com)

© Crown copyright and database rights 2018 Ordnance Survey 100035207

Production date: 03 May 2023


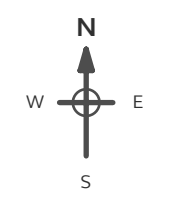
Map legend available at:  
[www.groundsure.com/sites/default/files/groundsure\\_legend.pdf](http://www.groundsure.com/sites/default/files/groundsure_legend.pdf)

**Site Details:**

SHELTER 22M FROM COMUS INN, SELBY ROAD 6M FROM A1041, SELBY ROAD, CAMBLESFORTH, YO8 8HR

**Client Ref:** Camblesforth  
**Report Ref:** GSIP-2023-13637-13820\_Landline\_11\_6  
**Grid Ref:** 463927, 426098

**Map Name:** LandLine  
**Map date:** 2003  
**Scale:** 1:1,250  
**Printed at:** 1:1,250

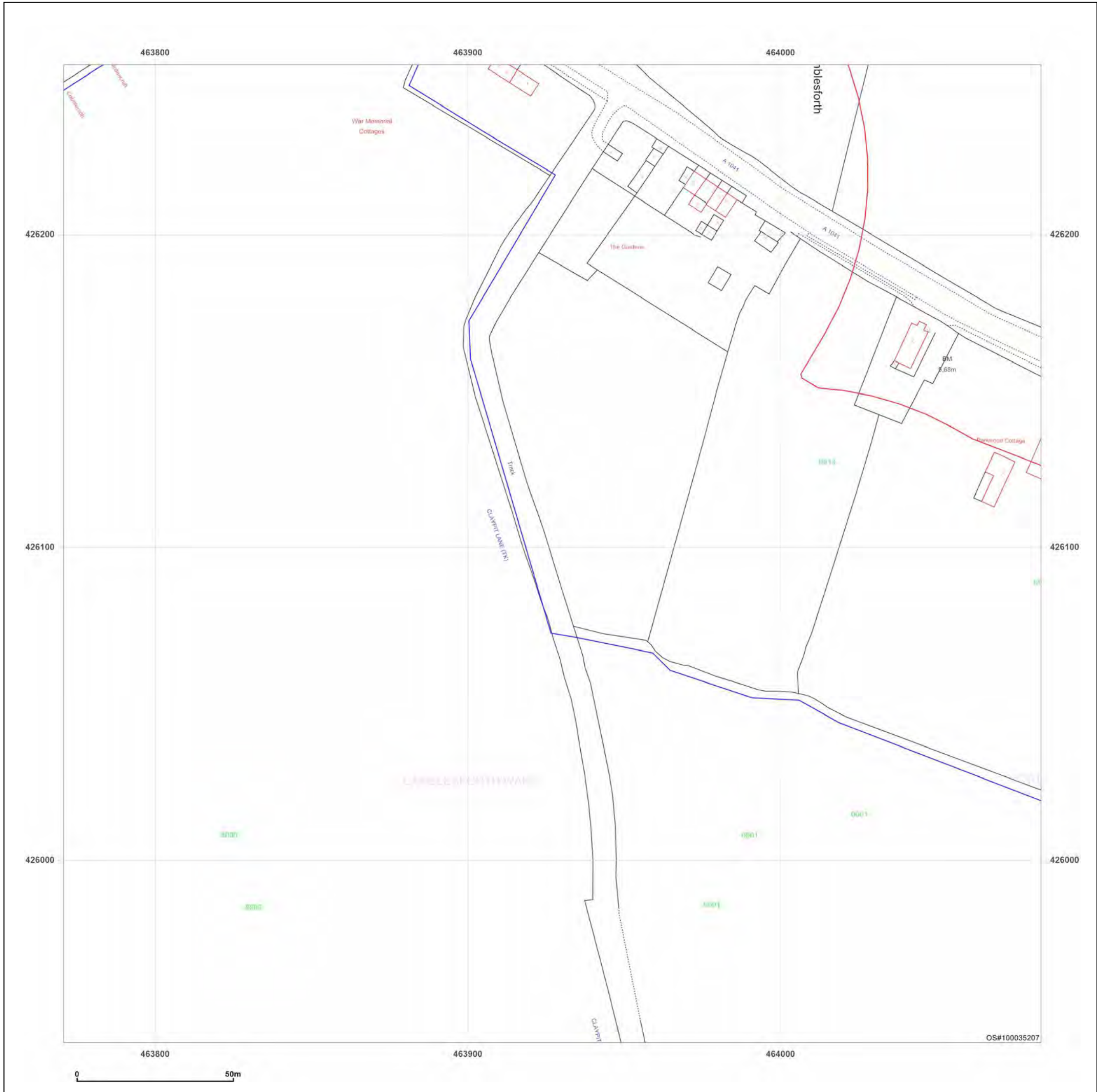


Produced by  
 Groundsure Insights  
 T: 08444 159000  
 E: [info@groundsure.com](mailto:info@groundsure.com)  
 W: [www.groundsure.com](http://www.groundsure.com)

© Crown copyright and database rights 2018 Ordnance Survey 100035207

Production date: 03 May 2023

Map legend available at:  
[www.groundsure.com/sites/default/files/groundsure\\_legend.pdf](http://www.groundsure.com/sites/default/files/groundsure_legend.pdf)



**Site Details:**

SHELTER 22M FROM COMUS INN, SELBY ROAD 6M FROM A1041, SELBY ROAD, CAMBLESFORTH, YO8 8HR



**Client Ref:** Camblesforth  
**Report Ref:** GSIP-2023-13637-13820\_Landline\_11\_7  
**Grid Ref:** 463927, 426398

**Map Name:** LandLine

**Map date:** 2003

**Scale:** 1:1,250

**Printed at:** 1:1,250



Produced by  
 Groundsure Insights  
 T: 08444 159000  
 E: [info@groundsure.com](mailto:info@groundsure.com)  
 W: [www.groundsure.com](http://www.groundsure.com)

© Crown copyright and database rights 2018 Ordnance Survey 100035207

Production date: 03 May 2023

Map legend available at:  
[www.groundsure.com/sites/default/files/groundsure\\_legend.pdf](http://www.groundsure.com/sites/default/files/groundsure_legend.pdf)

**Site Details:**

SHELTER 22M FROM COMUS  
INN, SELBY ROAD 6M FROM  
A1041, SELBY ROAD,  
CAMBLESFORTH, YO8 8HR


**Client Ref:** Camblesforth  
**Report Ref:** GSIP-2023-13637-13820\_Landline\_12\_3  
**Grid Ref:** 464227, 425198

**Map Name:** LandLine

**Map date:** 2003

**Scale:** 1:1,250

**Printed at:** 1:1,250

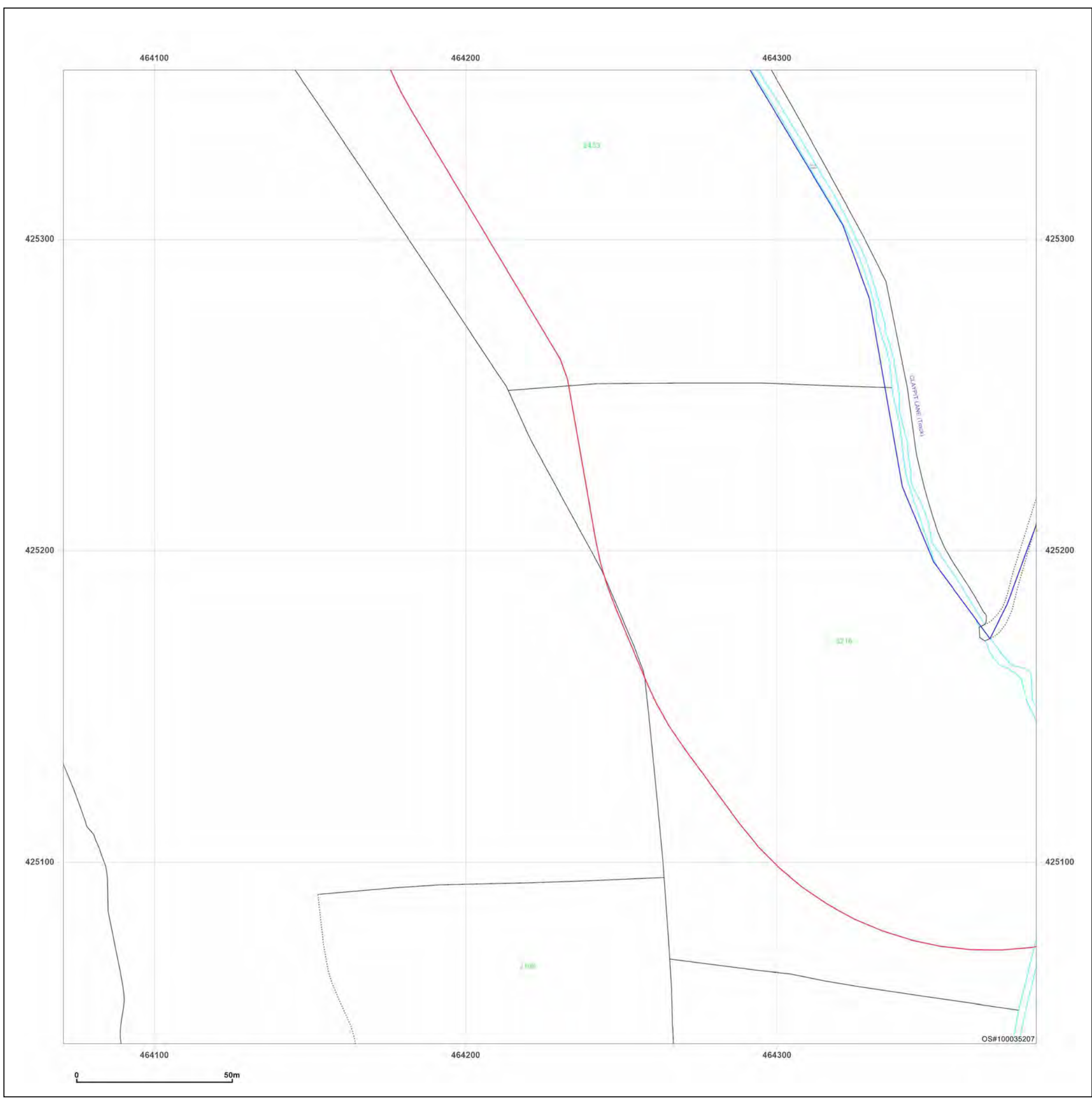


Produced by  
Groundsure Insights  
T: 08444 159000  
E: [info@groundsure.com](mailto:info@groundsure.com)  
W: [www.groundsure.com](http://www.groundsure.com)

© Crown copyright and database rights 2018 Ordnance Survey 100035207

Production date: 03 May 2023

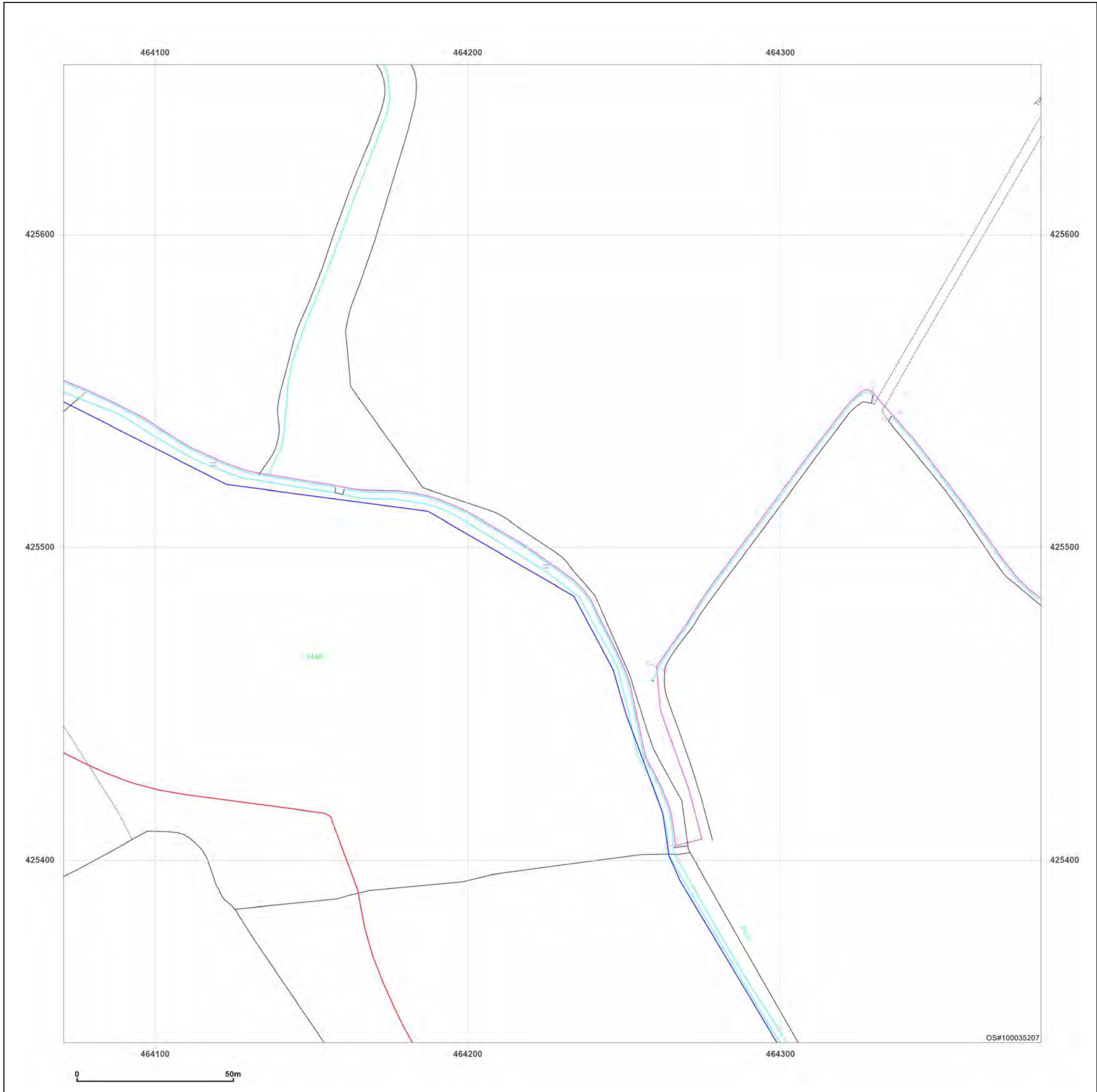

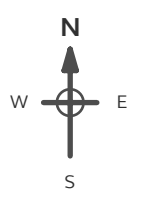
Map legend available at:  
[www.groundsure.com/sites/default/files/groundsure\\_legend.pdf](http://www.groundsure.com/sites/default/files/groundsure_legend.pdf)



**Site Details:**  
 SHELTER 22M FROM COMUS  
 INN, SELBY ROAD 6M FROM  
 A1041, SELBY ROAD,  
 CAMBLESFORTH, YO8 8HR

**Client Ref:** Camblesforth  
**Report Ref:** GSIP-2023-13637-13820\_Landline\_12\_4  
**Grid Ref:** 464227, 425498

**Map Name:** LandLine  
**Map date:** 2003  
**Scale:** 1:1,250  
**Printed at:** 1:1,250



**Powered by**  

 Produced by  
 Groundsure Insights  
 T: 08444 159000  
 E: [info@groundsure.com](mailto:info@groundsure.com)  
 W: [www.groundsure.com](http://www.groundsure.com)

© Crown copyright and database rights 2018 Ordnance Survey 100035207

Production date: 03 May 2023

Map legend available at:  
[www.groundsure.com/sites/default/files/groundsure\\_legend.pdf](http://www.groundsure.com/sites/default/files/groundsure_legend.pdf)

**Site Details:**

SHELTER 22M FROM COMUS  
INN, SELBY ROAD 6M FROM  
A1041, SELBY ROAD,  
CAMBLESFORTH, YO8 8HR

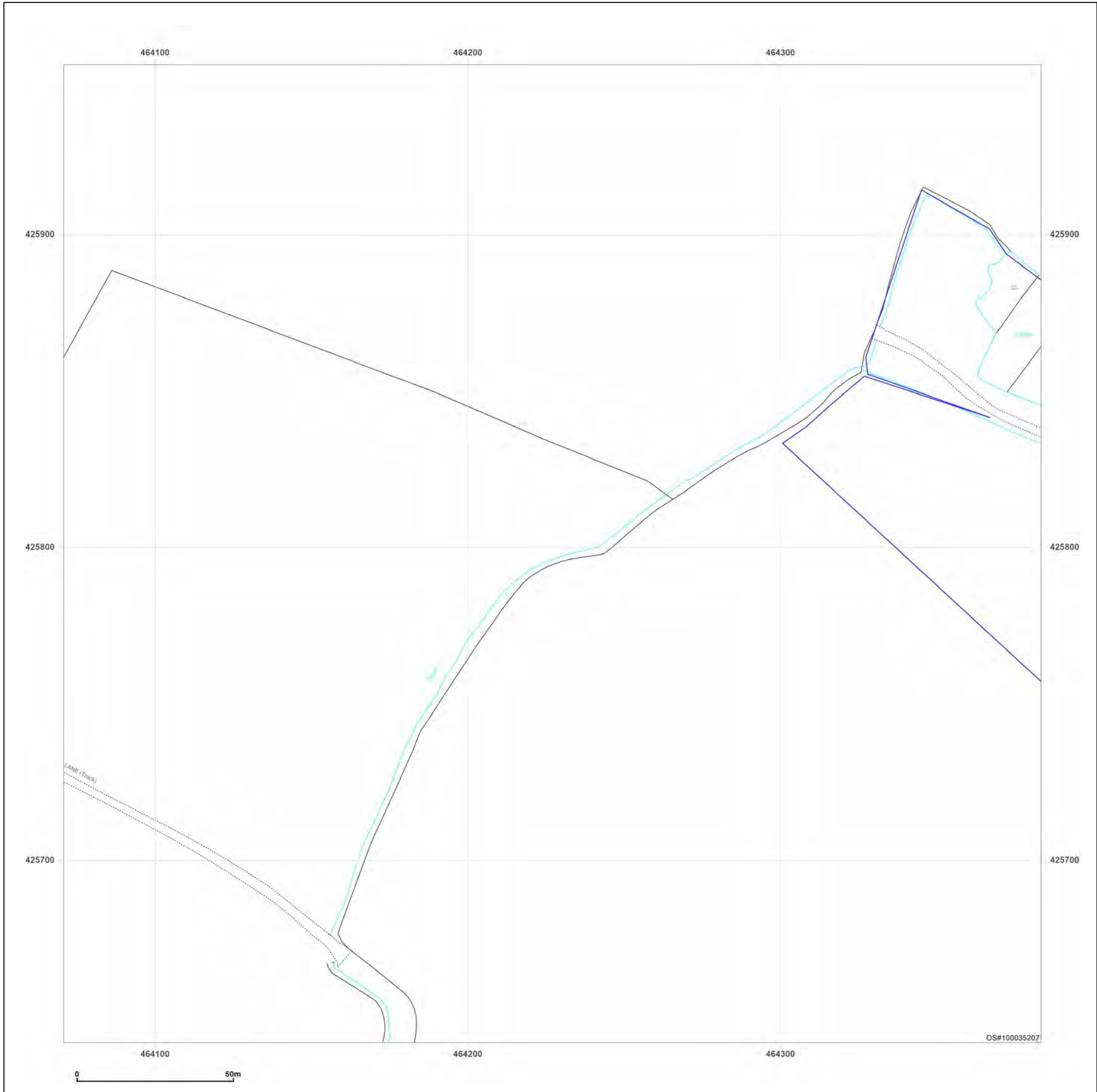

**Client Ref:** Camblesforth  
**Report Ref:** GSIP-2023-13637-13820\_Landline\_12\_5  
**Grid Ref:** 464227, 425798

**Map Name:** LandLine

**Map date:** 2003

**Scale:** 1:1,250

**Printed at:** 1:1,250



Produced by  
Groundsure Insights  
T: 08444 159000  
E: [info@groundsure.com](mailto:info@groundsure.com)  
W: [www.groundsure.com](http://www.groundsure.com)

© Crown copyright and database rights 2018 Ordnance Survey 100035207

Production date: 03 May 2023

Map legend available at:  
[www.groundsure.com/sites/default/files/groundsure\\_legend.pdf](http://www.groundsure.com/sites/default/files/groundsure_legend.pdf)

**Site Details:**

SHELTER 22M FROM COMUS  
INN, SELBY ROAD 6M FROM  
A1041, SELBY ROAD,  
CAMBLESFORTH, YO8 8HR

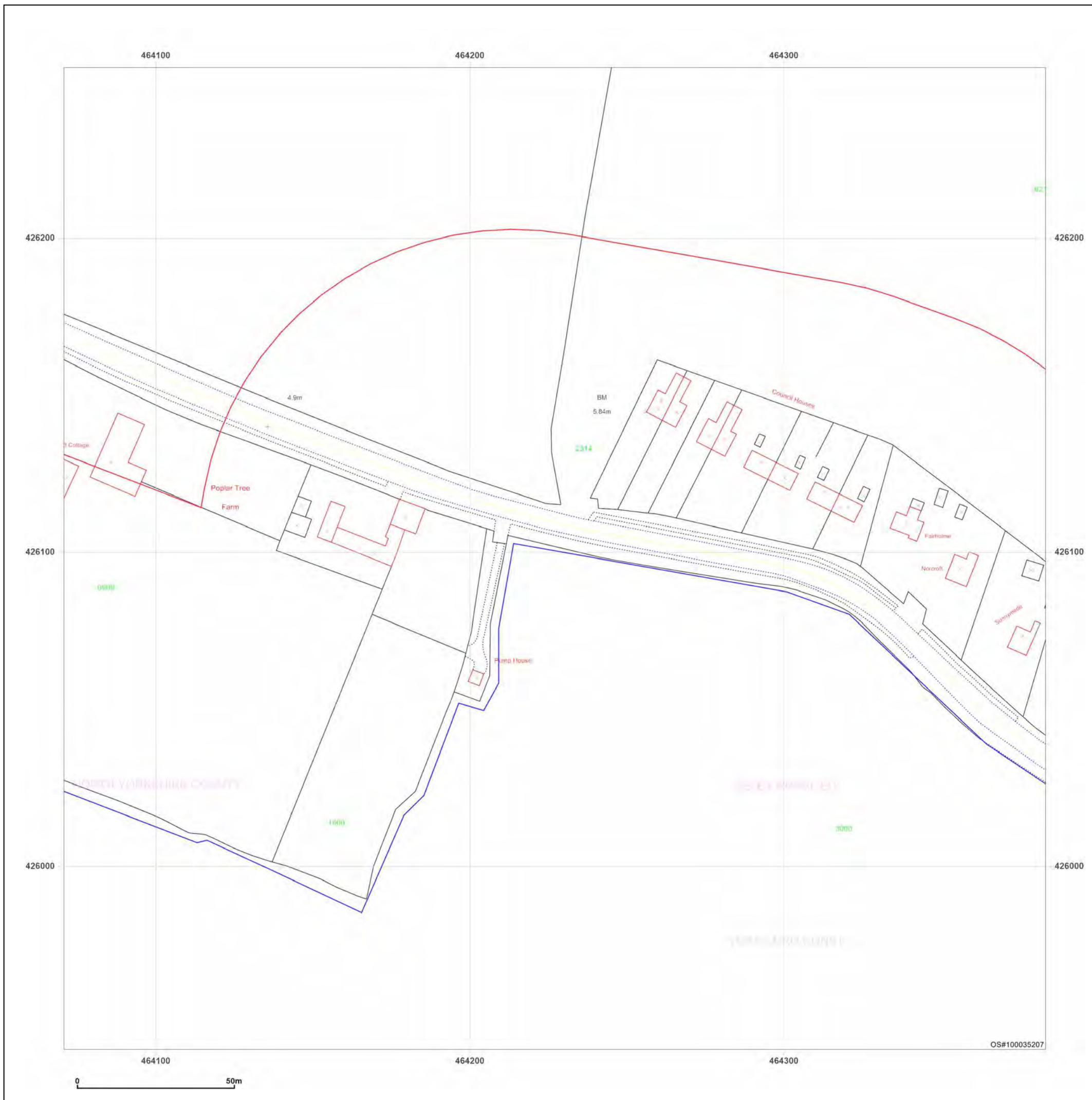

**Client Ref:** Camblesforth  
**Report Ref:** GSIP-2023-13637-13820\_Landline\_12\_6  
**Grid Ref:** 464227, 426098

**Map Name:** LandLine

**Map date:** 2003

**Scale:** 1:1,250

**Printed at:** 1:1,250



Produced by  
Groundsure Insights  
T: 08444 159000  
E: [info@groundsure.com](mailto:info@groundsure.com)  
W: [www.groundsure.com](http://www.groundsure.com)

© Crown copyright and database rights 2018 Ordnance Survey 100035207

Production date: 03 May 2023


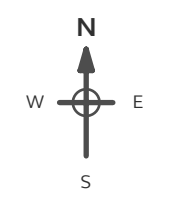
Map legend available at:  
[www.groundsure.com/sites/default/files/groundsure\\_legend.pdf](http://www.groundsure.com/sites/default/files/groundsure_legend.pdf)

**Site Details:**

SHELTER 22M FROM COMUS  
INN, SELBY ROAD 6M FROM  
A1041, SELBY ROAD,  
CAMBLESFORTH, YO8 8HR

**Client Ref:** Camblesforth  
**Report Ref:** GSIP-2023-13637-13820\_Landline\_13\_3  
**Grid Ref:** 464527, 425198

**Map Name:** LandLine  
**Map date:** 2003  
**Scale:** 1:1,250  
**Printed at:** 1:1,250



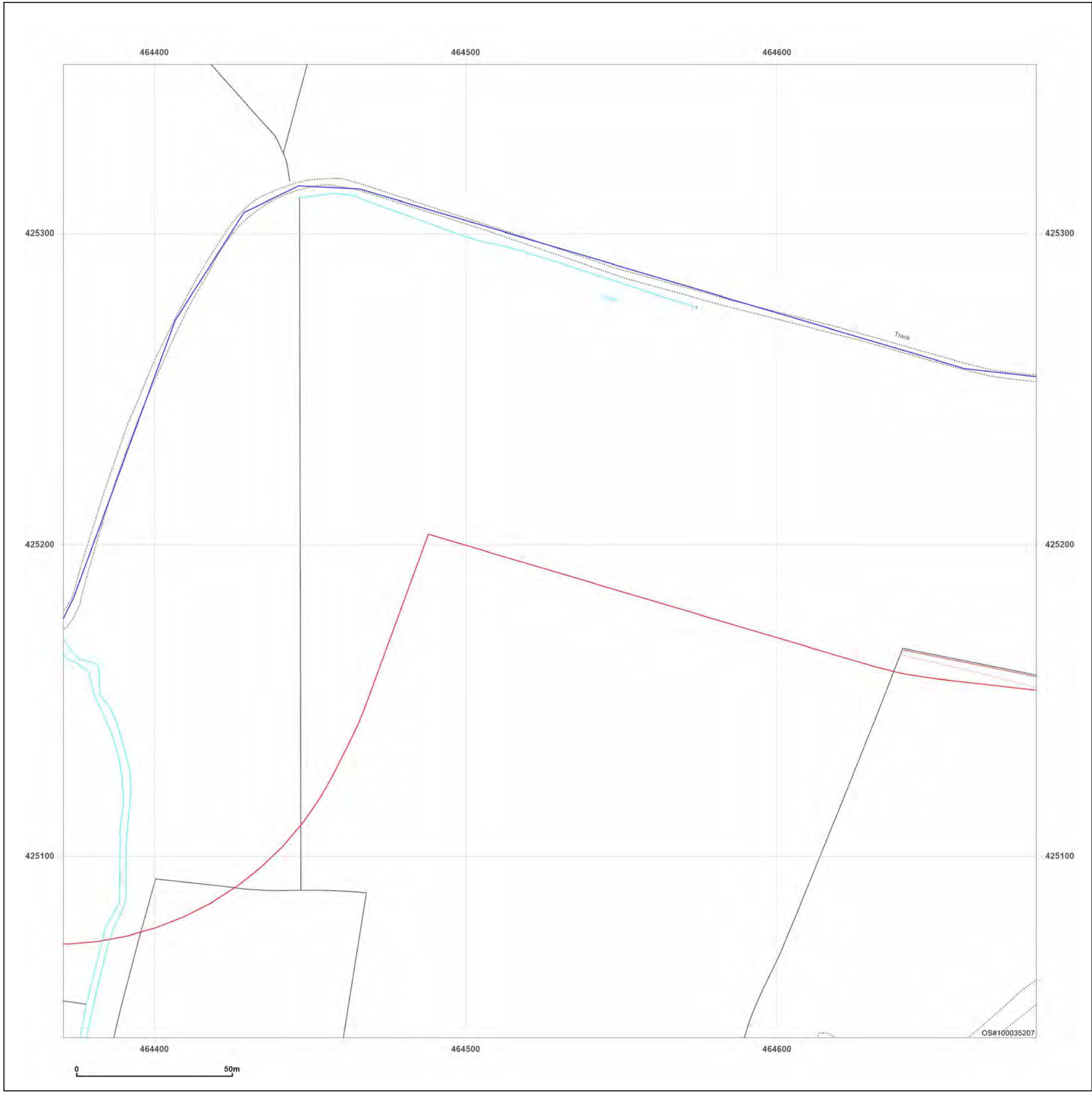
**Powered by**  

 Produced by  
Groundsure Insights  
T: 08444 159000  
E: [info@groundsure.com](mailto:info@groundsure.com)  
W: [www.groundsure.com](http://www.groundsure.com)

© Crown copyright and database rights 2018 Ordnance Survey 100035207

Production date: 03 May 2023

Map legend available at:  
[www.groundsure.com/sites/default/files/groundsure\\_legend.pdf](http://www.groundsure.com/sites/default/files/groundsure_legend.pdf)





**Site Details:**

SHELTER 22M FROM COMUS  
INN, SELBY ROAD 6M FROM  
A1041, SELBY ROAD,  
CAMBLESFORTH, YO8 8HR

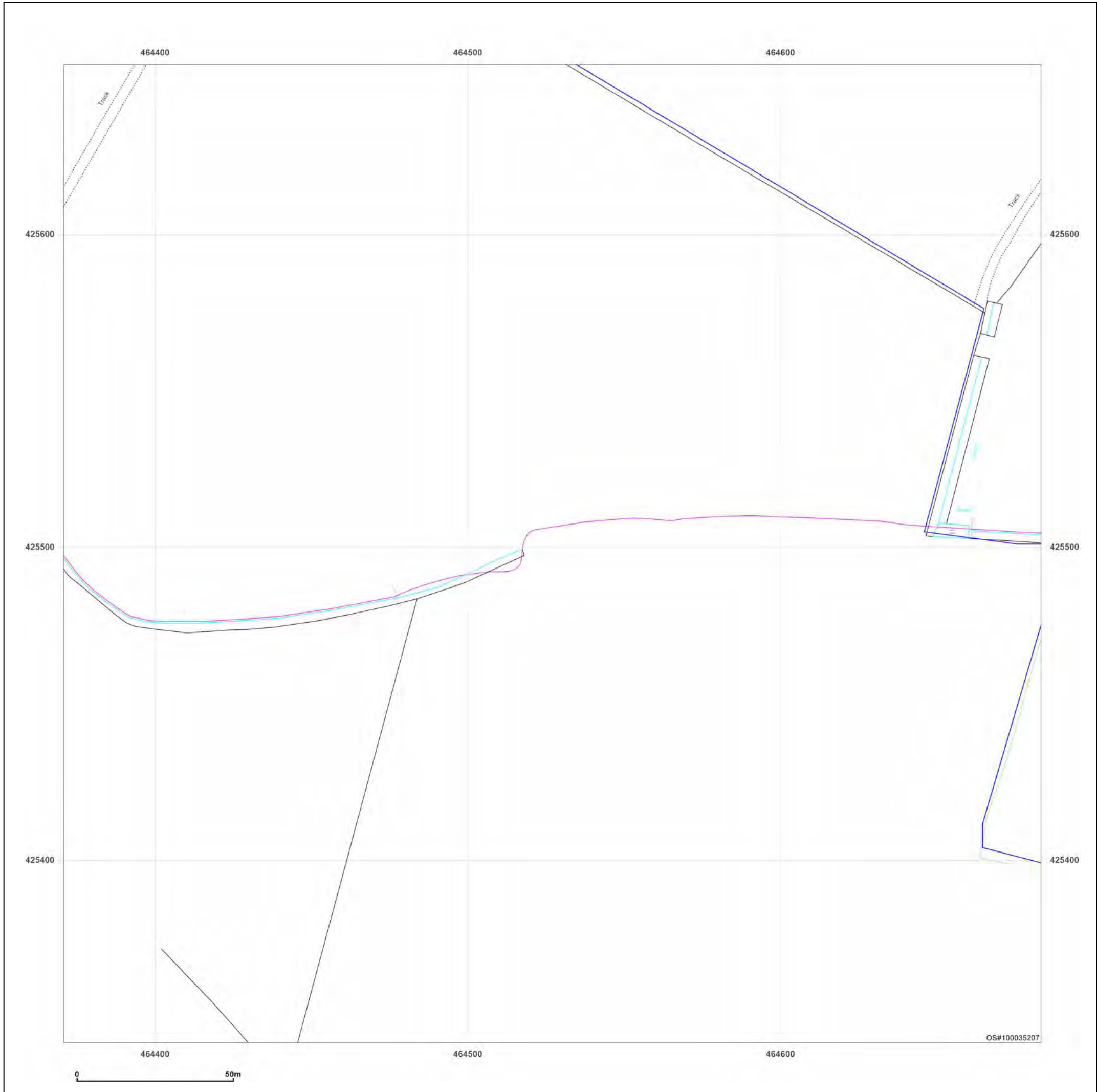

**Client Ref:** Camblesforth  
**Report Ref:** GSIP-2023-13637-13820\_Landline\_13\_4  
**Grid Ref:** 464527, 425498

**Map Name:** LandLine

**Map date:** 2003

**Scale:** 1:1,250

**Printed at:** 1:1,250



Produced by  
Groundsure Insights  
T: 08444 159000  
E: [info@groundsure.com](mailto:info@groundsure.com)  
W: [www.groundsure.com](http://www.groundsure.com)

© Crown copyright and database rights 2018 Ordnance Survey 100035207

Production date: 03 May 2023


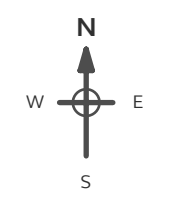
Map legend available at:  
[www.groundsure.com/sites/default/files/groundsure\\_legend.pdf](http://www.groundsure.com/sites/default/files/groundsure_legend.pdf)

**Site Details:**

SHELTER 22M FROM COMUS INN, SELBY ROAD 6M FROM A1041, SELBY ROAD, CAMBLESFORTH, YO8 8HR

**Client Ref:** Camblesforth  
**Report Ref:** GSIP-2023-13637-13820\_Landline\_13\_5  
**Grid Ref:** 464527, 425798

**Map Name:** LandLine  
**Map date:** 2003  
**Scale:** 1:1,250  
**Printed at:** 1:1,250



Produced by  
 Groundsure Insights  
 T: 08444 159000  
 E: [info@groundsure.com](mailto:info@groundsure.com)  
 W: [www.groundsure.com](http://www.groundsure.com)

© Crown copyright and database rights 2018 Ordnance Survey 100035207

Production date: 03 May 2023


Map legend available at:  
[www.groundsure.com/sites/default/files/groundsure\\_legend.pdf](http://www.groundsure.com/sites/default/files/groundsure_legend.pdf)

**Site Details:**

SHELTER 22M FROM COMUS INN, SELBY ROAD 6M FROM A1041, SELBY ROAD, CAMBLESFORTH, YO8 8HR

**Client Ref:** Camblesforth  
**Report Ref:** GSIP-2023-13637-13820\_Landline\_13\_6  
**Grid Ref:** 464527, 426098

**Map Name:** LandLine  
**Map date:** 2003  
**Scale:** 1:1,250  
**Printed at:** 1:1,250

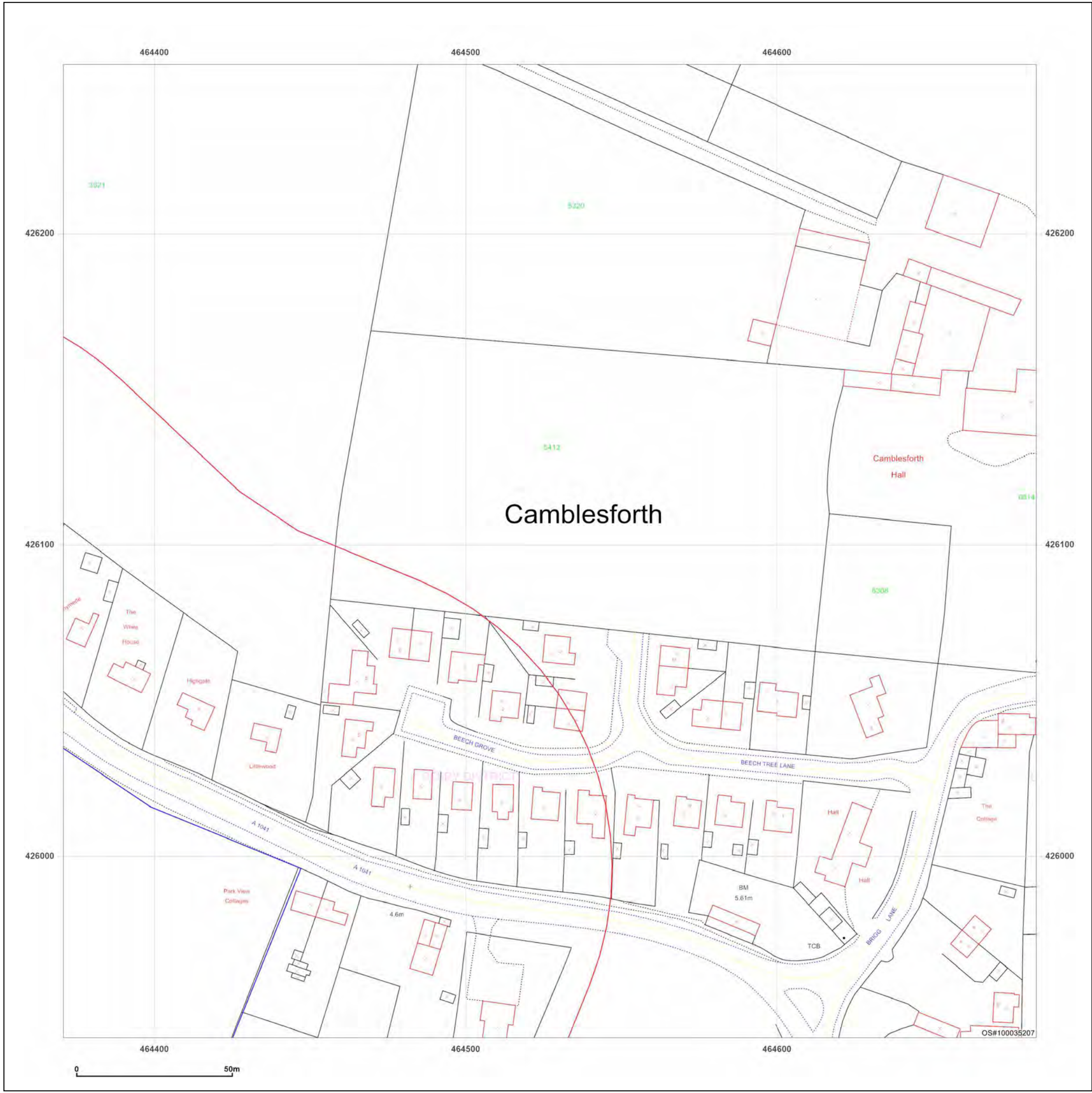


Produced by  
 Groundsure Insights  
 T: 08444 159000  
 E: [info@groundsure.com](mailto:info@groundsure.com)  
 W: [www.groundsure.com](http://www.groundsure.com)

© Crown copyright and database rights 2018 Ordnance Survey 100035207

Production date: 03 May 2023

Map legend available at:  
[www.groundsure.com/sites/default/files/groundsure\\_legend.pdf](http://www.groundsure.com/sites/default/files/groundsure_legend.pdf)



**Site Details:**

SHELTER 22M FROM COMUS  
INN, SELBY ROAD 6M FROM  
A1041, SELBY ROAD,  
CAMBLESFORTH, YO8 8HR


**Client Ref:** Camblesforth  
**Report Ref:** GSIP-2023-13637-13820\_Landline\_14\_3  
**Grid Ref:** 464827, 425198

**Map Name:** LandLine

**Map date:** 2003

**Scale:** 1:1,250

**Printed at:** 1:1,250

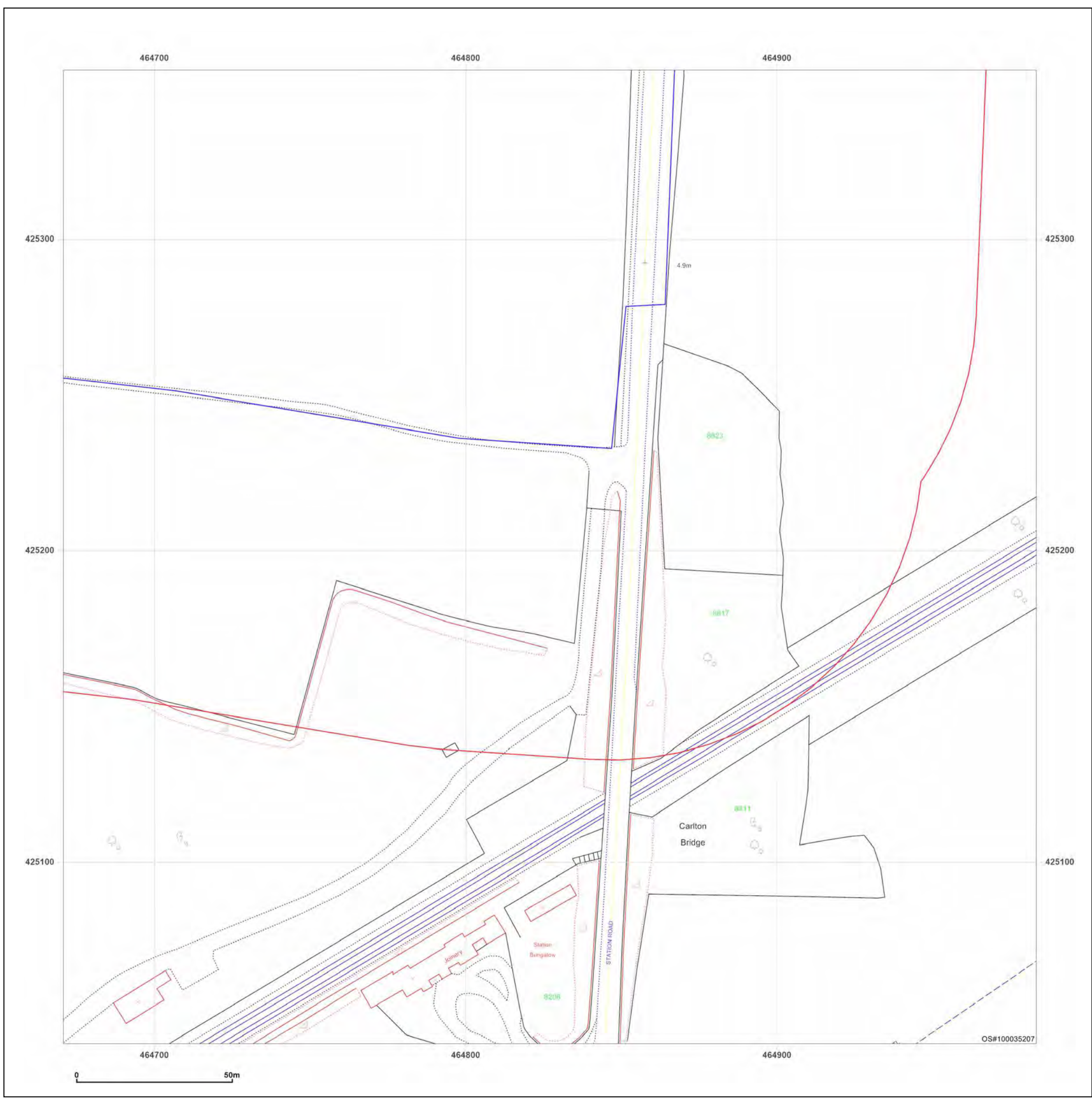


Produced by  
Groundsure Insights  
T: 08444 159000  
E: [info@groundsure.com](mailto:info@groundsure.com)  
W: [www.groundsure.com](http://www.groundsure.com)

© Crown copyright and database rights 2018 Ordnance Survey 100035207

Production date: 03 May 2023

Map legend available at:  
[www.groundsure.com/sites/default/files/groundsure\\_legend.pdf](http://www.groundsure.com/sites/default/files/groundsure_legend.pdf)



**Site Details:**

SHELTER 22M FROM COMUS  
INN, SELBY ROAD 6M FROM  
A1041, SELBY ROAD,  
CAMBLESFORTH, YO8 8HR

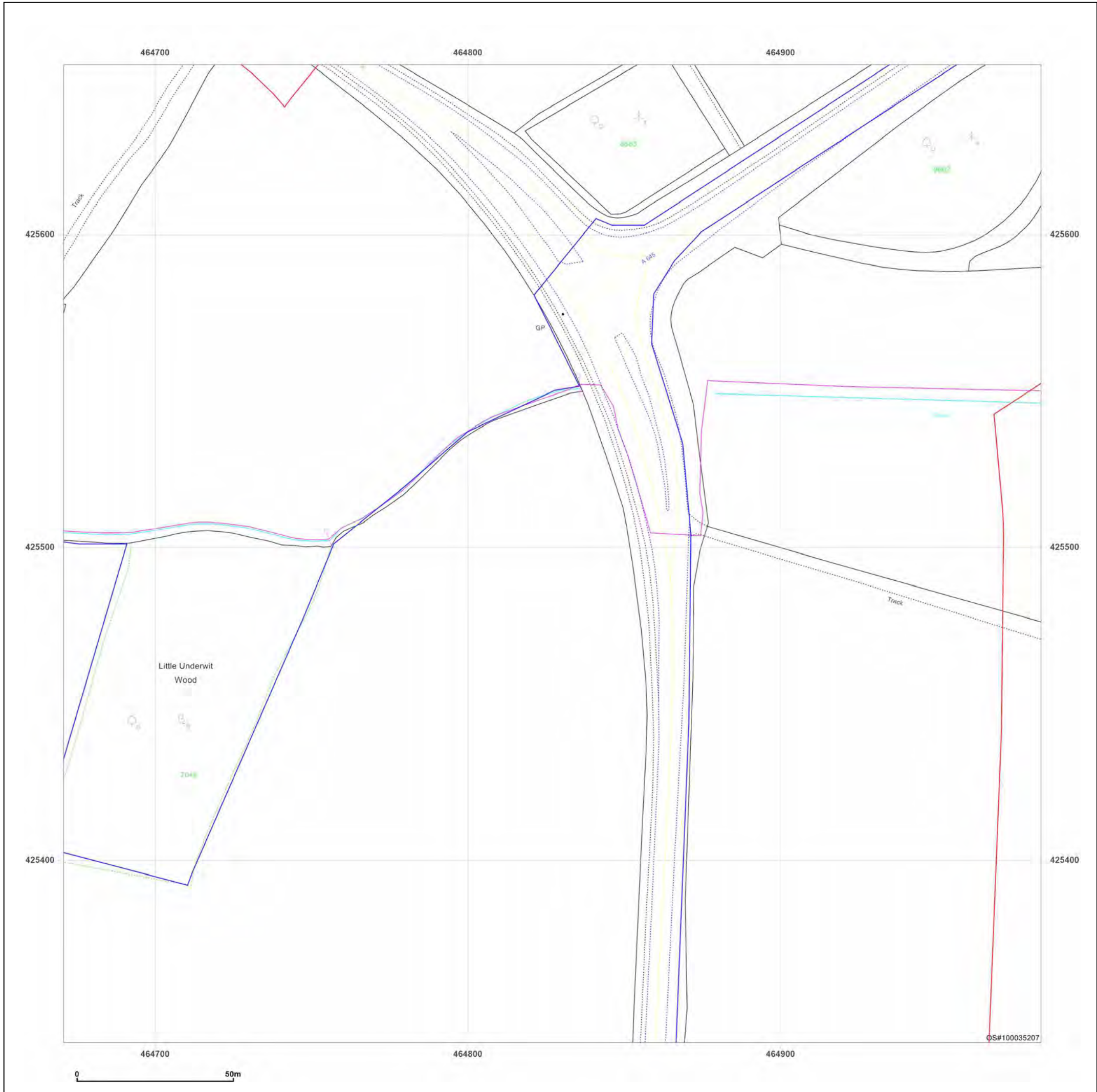

**Client Ref:** Camblesforth  
**Report Ref:** GSIP-2023-13637-13820\_Landline\_14\_4  
**Grid Ref:** 464827, 425498

**Map Name:** LandLine

**Map date:** 2003

**Scale:** 1:1,250

**Printed at:** 1:1,250



Produced by  
Groundsure Insights  
T: 08444 159000  
E: [info@groundsure.com](mailto:info@groundsure.com)  
W: [www.groundsure.com](http://www.groundsure.com)

© Crown copyright and database rights 2018 Ordnance Survey 100035207


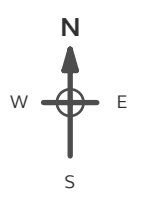
Production date: 03 May 2023

Map legend available at:  
[www.groundsure.com/sites/default/files/groundsure\\_legend.pdf](http://www.groundsure.com/sites/default/files/groundsure_legend.pdf)

**Site Details:**  
 SHELTER 22M FROM COMUS INN, SELBY ROAD 6M FROM A1041, SELBY ROAD, CAMBLESFORTH, YO8 8HR

**Client Ref:** Camblesforth  
**Report Ref:** GSIP-2023-13637-13820\_Landline\_14\_5  
**Grid Ref:** 464827, 425798

**Map Name:** LandLine  
**Map date:** 2003  
**Scale:** 1:1,250  
**Printed at:** 1:1,250



**Powered by** Produced by Groundsure Insights  
 T: 08444 159000  
 E: [info@groundsure.com](mailto:info@groundsure.com)  
 W: [www.groundsure.com](http://www.groundsure.com)

© Crown copyright and database rights 2018 Ordnance Survey 100035207

Production date: 03 May 2023

Map legend available at: [www.groundsure.com/sites/default/files/groundsure\\_legend.pdf](http://www.groundsure.com/sites/default/files/groundsure_legend.pdf)


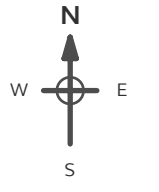


**Site Details:**

SHELTER 22M FROM COMUS INN, SELBY ROAD 6M FROM A1041, SELBY ROAD, CAMBLESFORTH, YO8 8HR

**Client Ref:** Camblesforth  
**Report Ref:** GSIP-2023-13637-13820\_Landline\_15\_5  
**Grid Ref:** 465127, 425798

**Map Name:** LandLine  
**Map date:** 2003  
**Scale:** 1:1,250  
**Printed at:** 1:1,250



Produced by  
 Groundsure Insights  
 T: 08444 159000  
 E: [info@groundsure.com](mailto:info@groundsure.com)  
 W: [www.groundsure.com](http://www.groundsure.com)

© Crown copyright and database rights 2018 Ordnance Survey 100035207

Production date: 03 May 2023

Map legend available at:  
[www.groundsure.com/sites/default/files/groundsure\\_legend.pdf](http://www.groundsure.com/sites/default/files/groundsure_legend.pdf)



OS#100035207

**Site Details:**

SHELTER 22M FROM COMUS  
INN, SELBY ROAD 6M FROM  
A1041, SELBY ROAD,  
CAMBLESFORTH, YO8 8HR

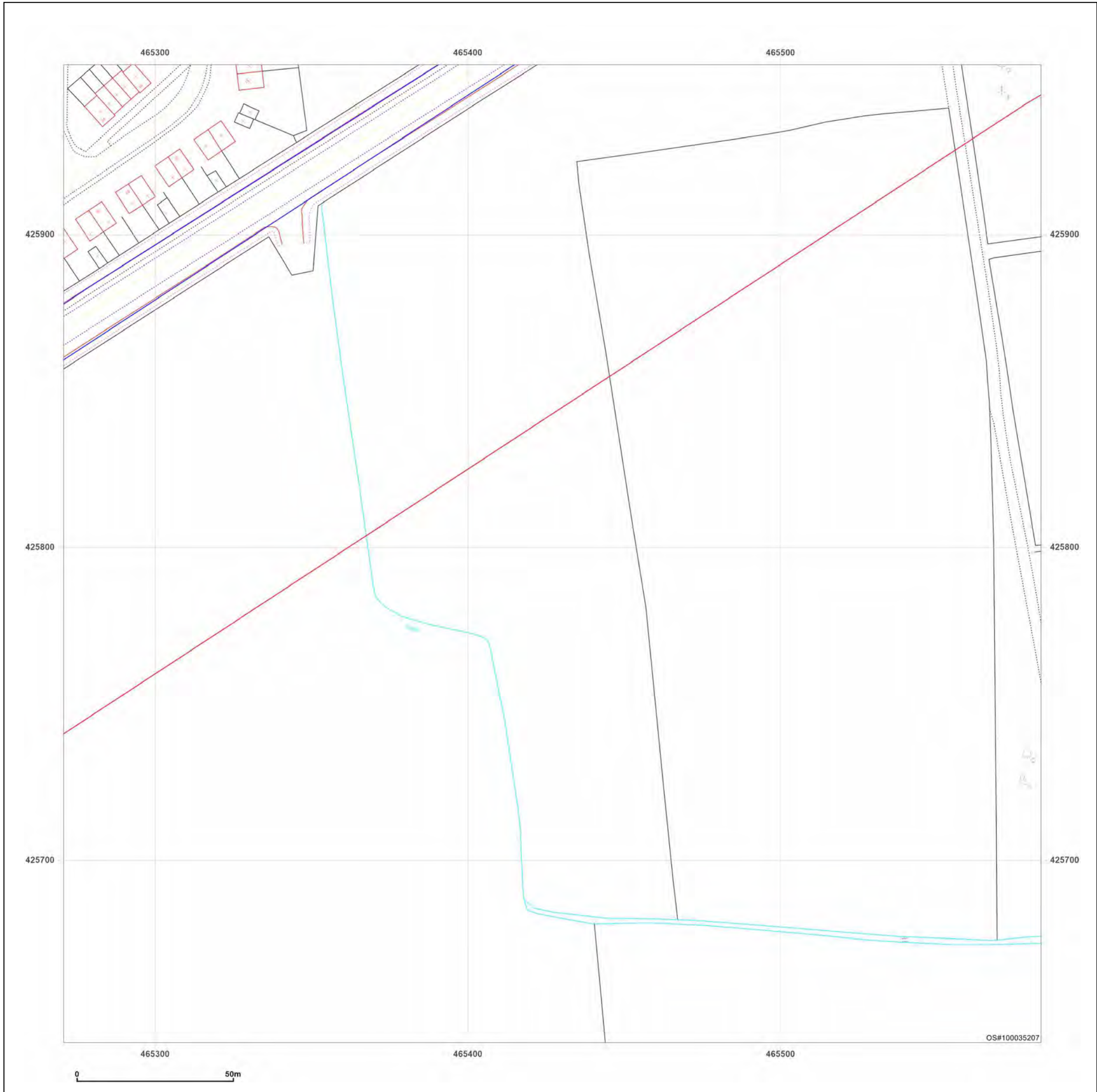

**Client Ref:** Camblesforth  
**Report Ref:** GSIP-2023-13637-13820\_Landline\_16\_5  
**Grid Ref:** 465427, 425798

**Map Name:** LandLine

**Map date:** 2003

**Scale:** 1:1,250

**Printed at:** 1:1,250



Produced by  
Groundsure Insights  
T: 08444 159000  
E: [info@groundsure.com](mailto:info@groundsure.com)  
W: [www.groundsure.com](http://www.groundsure.com)

© Crown copyright and database rights 2018 Ordnance Survey 100035207

Production date: 03 May 2023

Map legend available at:  
[www.groundsure.com/sites/default/files/groundsure\\_legend.pdf](http://www.groundsure.com/sites/default/files/groundsure_legend.pdf)



**Site Details:**

SHELTER 22M FROM COMUS INN, SELBY ROAD 6M FROM A1041, SELBY ROAD, CAMBLESFORTH, YO8 8HR


**Client Ref:** Camblesforth  
**Report Ref:** GSIP-2023-13637-13820\_Landline\_16\_6  
**Grid Ref:** 465427, 426098

**Map Name:** LandLine

**Map date:** 2003

**Scale:** 1:1,250

**Printed at:** 1:1,250



Produced by  
 Groundsure Insights  
 T: 08444 159000  
 E: [info@groundsure.com](mailto:info@groundsure.com)  
 W: [www.groundsure.com](http://www.groundsure.com)

© Crown copyright and database rights 2018 Ordnance Survey 100035207

Production date: 03 May 2023

Map legend available at:  
[www.groundsure.com/sites/default/files/groundsure\\_legend.pdf](http://www.groundsure.com/sites/default/files/groundsure_legend.pdf)




**Site Details:**

SHELTER 22M FROM COMUS INN, SELBY ROAD 6M FROM A1041, SELBY ROAD, CAMBLESFORTH, YO8 8HR

**Client Ref:** Camblesforth  
**Report Ref:** GSIP-2023-13637-13820\_Landline\_17\_6  
**Grid Ref:** 465727, 426098

**Map Name:** LandLine  
**Map date:** 2003  
**Scale:** 1:1,250  
**Printed at:** 1:1,250

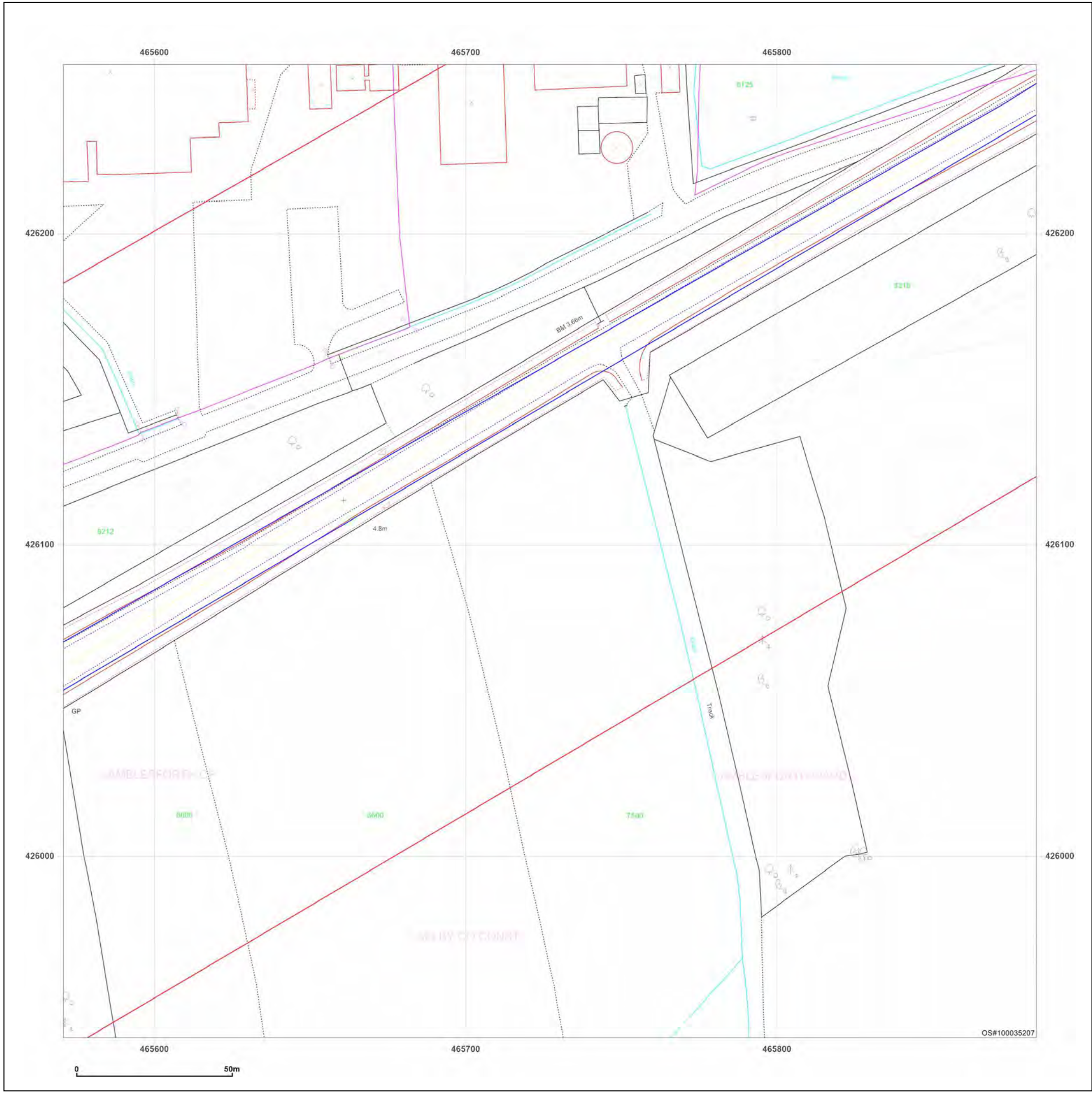


Produced by Groundsure Insights  
 T: 08444 159000  
 E: [info@groundsure.com](mailto:info@groundsure.com)  
 W: [www.groundsure.com](http://www.groundsure.com)

© Crown copyright and database rights 2018 Ordnance Survey 100035207

Production date: 03 May 2023

Map legend available at: [www.groundsure.com/sites/default/files/groundsure\\_legend.pdf](http://www.groundsure.com/sites/default/files/groundsure_legend.pdf)



**Site Details:**

SHELTER 22M FROM COMUS  
INN, SELBY ROAD 6M FROM  
A1041, SELBY ROAD,  
CAMBLESFORTH, YO8 8HR


**Client Ref:** Camblesforth  
**Report Ref:** GSIP-2023-13637-13820\_Landline\_18\_6  
**Grid Ref:** 466027, 426098

**Map Name:** LandLine

**Map date:** 2003

**Scale:** 1:1,250

**Printed at:** 1:1,250

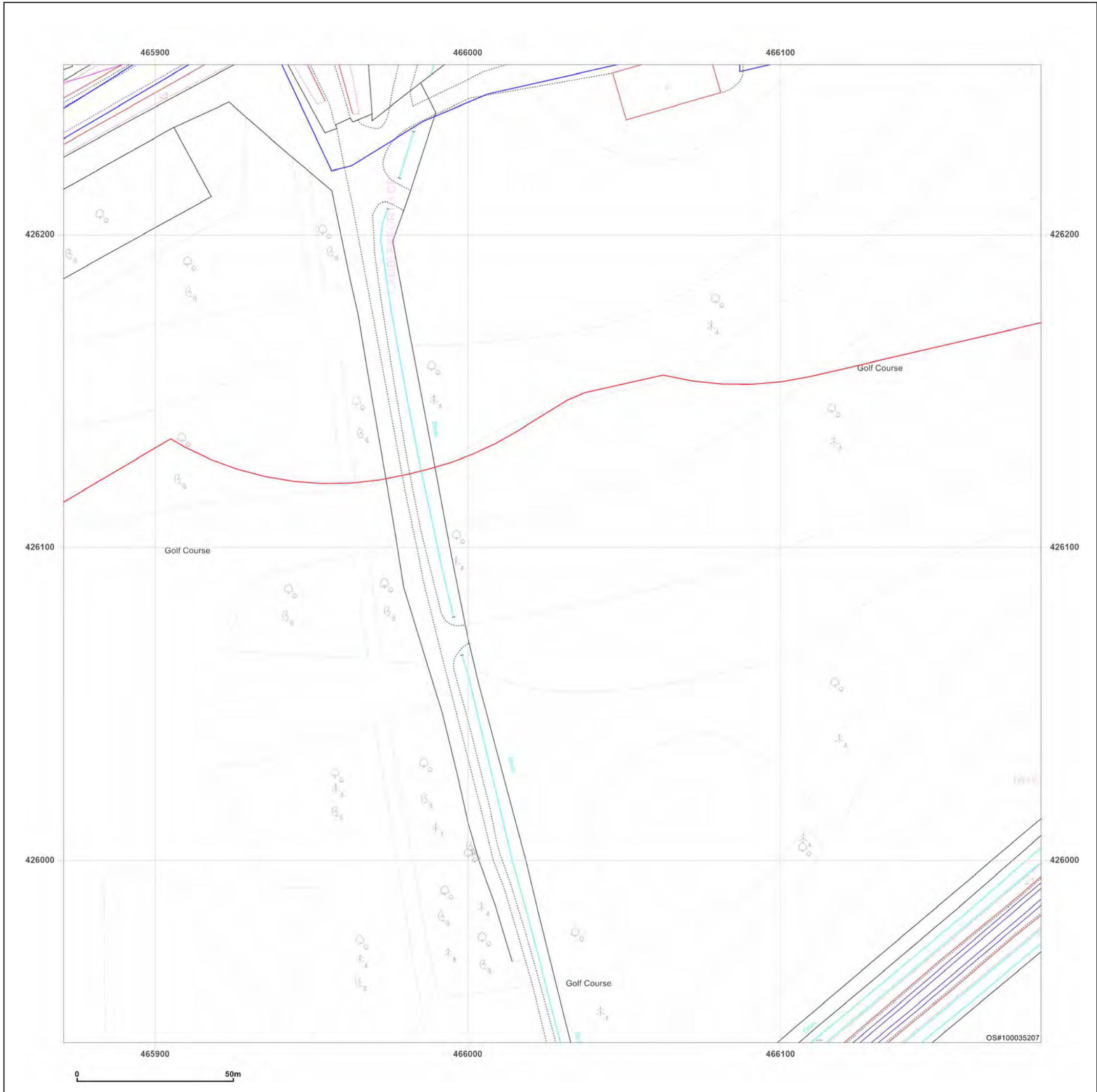


Produced by  
Groundsure Insights  
T: 08444 159000  
E: [info@groundsure.com](mailto:info@groundsure.com)  
W: [www.groundsure.com](http://www.groundsure.com)

© Crown copyright and database rights 2018 Ordnance Survey 100035207

Production date: 03 May 2023

Map legend available at:  
[www.groundsure.com/sites/default/files/groundsure\\_legend.pdf](http://www.groundsure.com/sites/default/files/groundsure_legend.pdf)


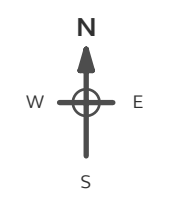


**Site Details:**

SHELTER 22M FROM COMUS  
INN, SELBY ROAD 6M FROM  
A1041, SELBY ROAD,  
CAMBLESFORTH, YO8 8HR

**Client Ref:** Camblesforth  
**Report Ref:** GSIP-2023-13637-13820\_Landline\_18\_7  
**Grid Ref:** 466027, 426398

**Map Name:** LandLine  
**Map date:** 2003  
**Scale:** 1:1,250  
**Printed at:** 1:1,250




Produced by  
Groundsure Insights  
T: 08444 159000  
E: [info@groundsure.com](mailto:info@groundsure.com)  
W: [www.groundsure.com](http://www.groundsure.com)

© Crown copyright and database rights 2018 Ordnance Survey 100035207

Production date: 03 May 2023

Map legend available at:  
[www.groundsure.com/sites/default/files/groundsure\\_legend.pdf](http://www.groundsure.com/sites/default/files/groundsure_legend.pdf)


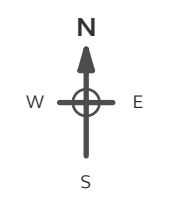


**Site Details:**

SHELTER 22M FROM COMUS INN, SELBY ROAD 6M FROM A1041, SELBY ROAD, CAMBLESFORTH, YO8 8HR

**Client Ref:** Camblesforth  
**Report Ref:** GSIP-2023-13637-13820\_Landline\_19\_7  
**Grid Ref:** 466327, 426398

**Map Name:** LandLine  
**Map date:** 2003  
**Scale:** 1:1,250  
**Printed at:** 1:1,250

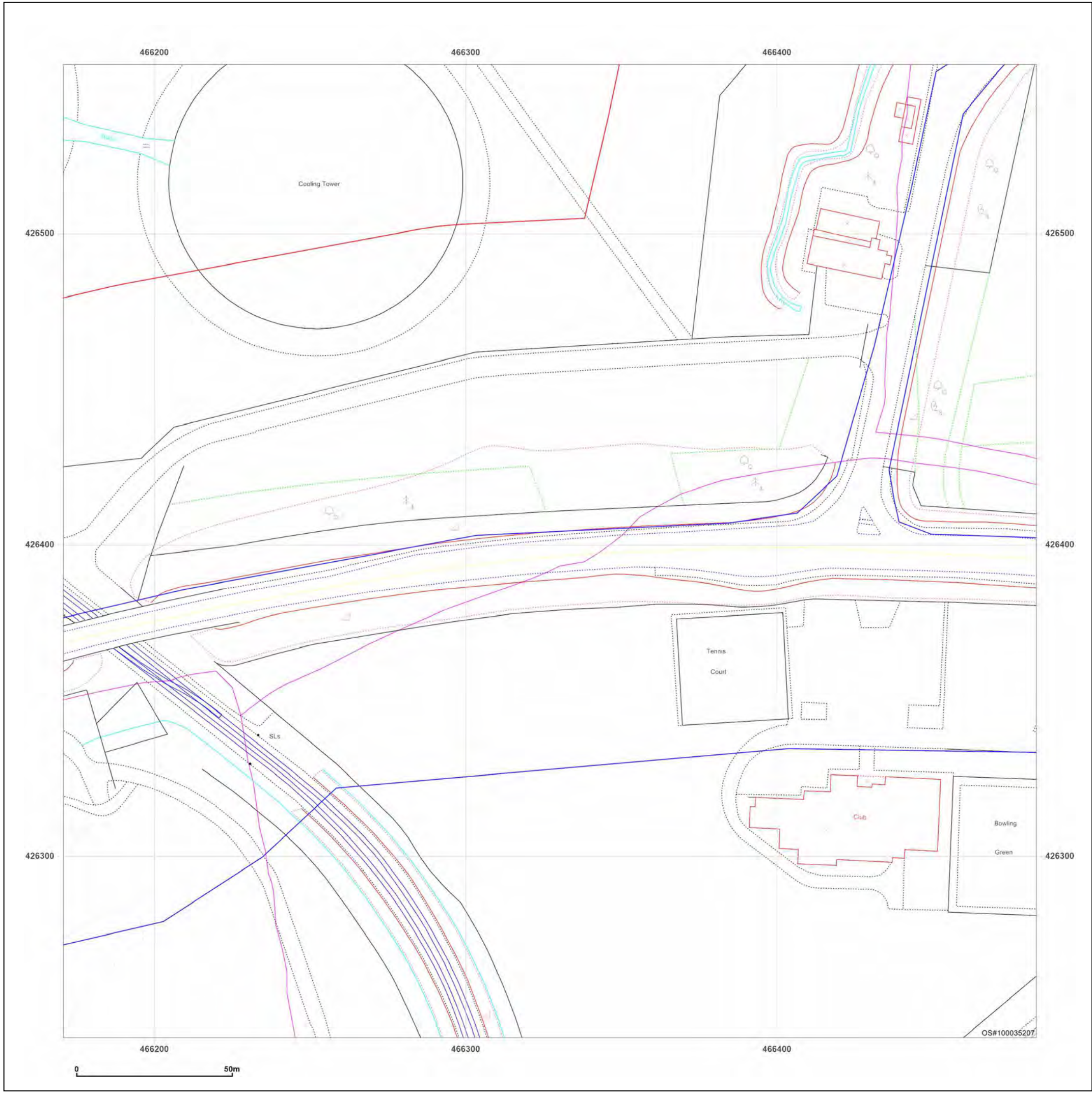


Produced by  
 Groundsure Insights  
 T: 08444 159000  
 E: [info@groundsure.com](mailto:info@groundsure.com)  
 W: [www.groundsure.com](http://www.groundsure.com)

© Crown copyright and database rights 2018 Ordnance Survey 100035207

Production date: 03 May 2023

Map legend available at:  
[www.groundsure.com/sites/default/files/groundsure\\_legend.pdf](http://www.groundsure.com/sites/default/files/groundsure_legend.pdf)


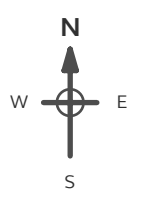


**Site Details:**

SHELTER 22M FROM COMUS  
INN, SELBY ROAD 6M FROM  
A1041, SELBY ROAD,  
CAMBLESFORTH, YO8 8HR

**Client Ref:** Camblesforth  
**Report Ref:** GSIP-2023-13637-13820\_Landline\_19\_8  
**Grid Ref:** 466327, 426698

**Map Name:** LandLine  
**Map date:** 2003  
**Scale:** 1:1,250  
**Printed at:** 1:1,250

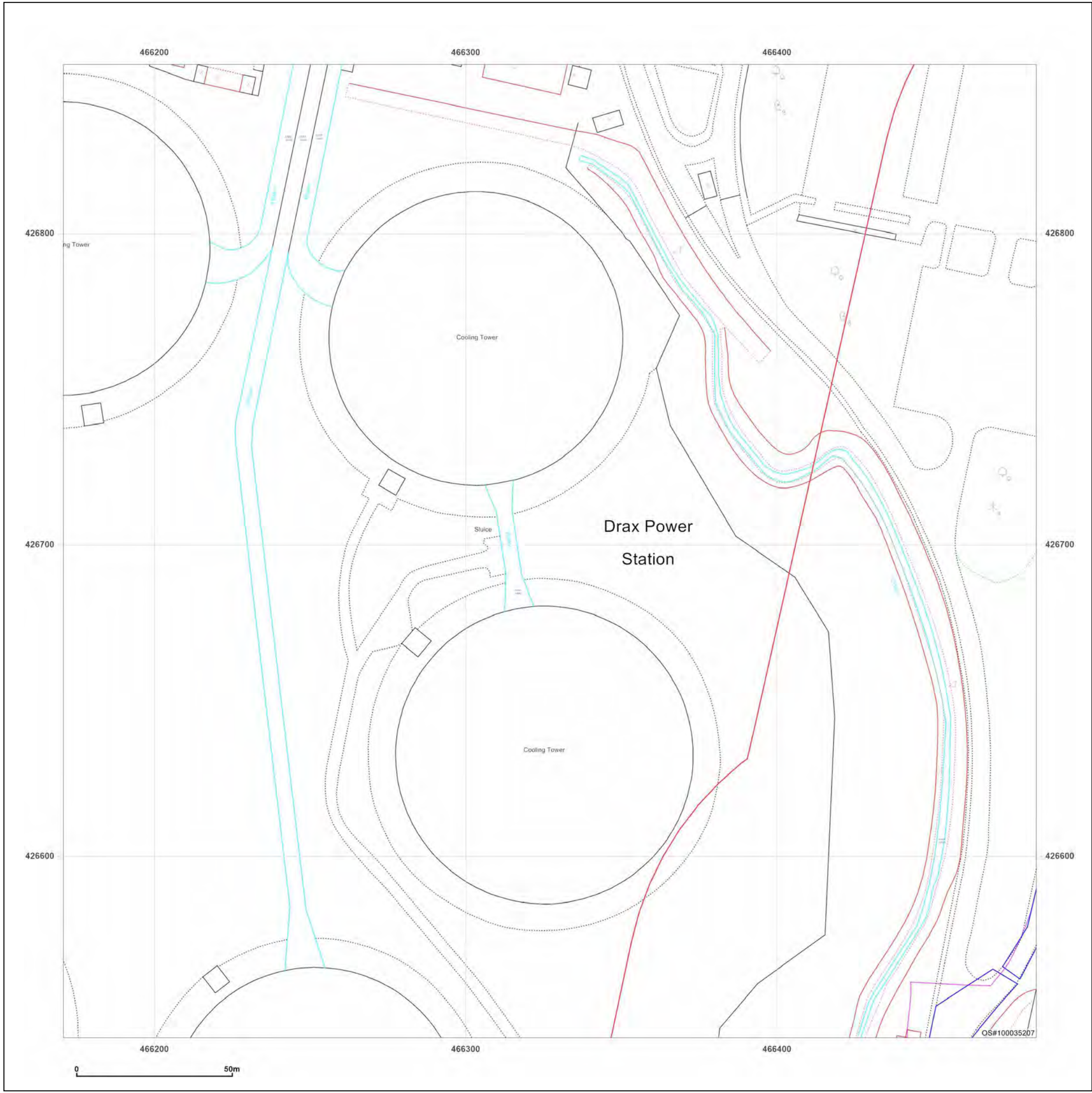


Produced by  
Groundsure Insights  
T: 08444 159000  
E: [info@groundsure.com](mailto:info@groundsure.com)  
W: [www.groundsure.com](http://www.groundsure.com)

© Crown copyright and database rights 2018 Ordnance Survey 100035207

Production date: 03 May 2023

Map legend available at:  
[www.groundsure.com/sites/default/files/groundsure\\_legend.pdf](http://www.groundsure.com/sites/default/files/groundsure_legend.pdf)


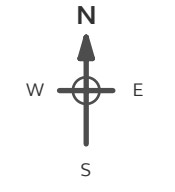


**Site Details:**

SHELTER 22M FROM COMUS  
INN, SELBY ROAD 6M FROM  
A1041, SELBY ROAD,  
CAMBLESFORTH, YO8 8HR

**Client Ref:** Camblesforth  
**Report Ref:** GSIP-2023-13637-13820\_Landline\_20\_7  
**Grid Ref:** 466627, 426398

**Map Name:** LandLine  
**Map date:** 2003  
**Scale:** 1:1,250  
**Printed at:** 1:1,250

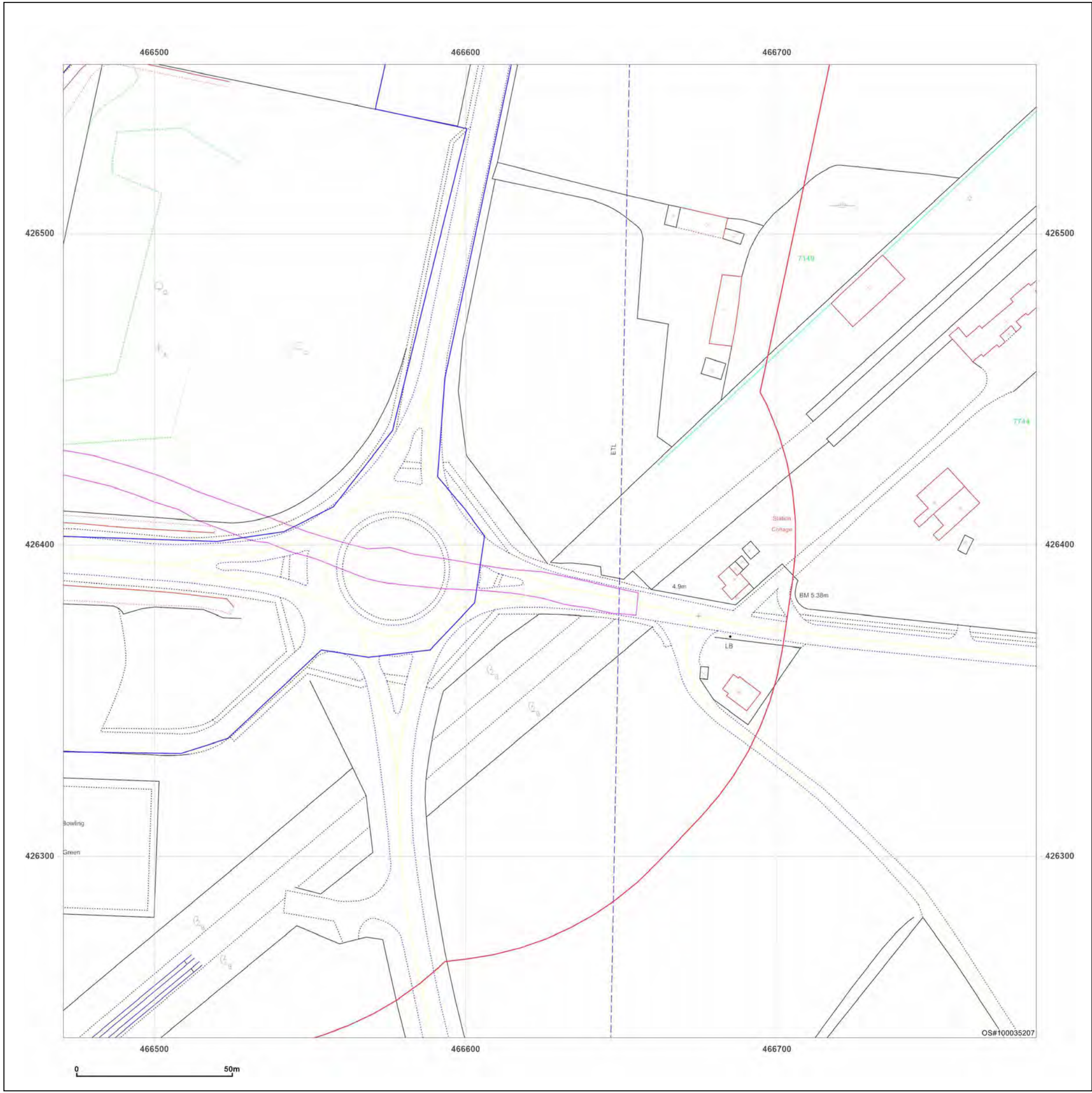


Produced by  
Groundsure Insights  
T: 08444 159000  
E: [info@groundsure.com](mailto:info@groundsure.com)  
W: [www.groundsure.com](http://www.groundsure.com)

© Crown copyright and database rights 2018 Ordnance Survey 100035207

Production date: 03 May 2023

Map legend available at:  
[www.groundsure.com/sites/default/files/groundsure\\_legend.pdf](http://www.groundsure.com/sites/default/files/groundsure_legend.pdf)



**Site Details:**

SHELTER 22M FROM COMUS  
INN, SELBY ROAD 6M FROM  
A1041, SELBY ROAD,  
CAMBLESFORTH, YO8 8HR


**Client Ref:** Camblesforth  
**Report Ref:** GSIP-2023-13637-13820\_Landline\_20\_8  
**Grid Ref:** 466627, 426698

**Map Name:** LandLine

**Map date:** 2003

**Scale:** 1:1,250

**Printed at:** 1:1,250

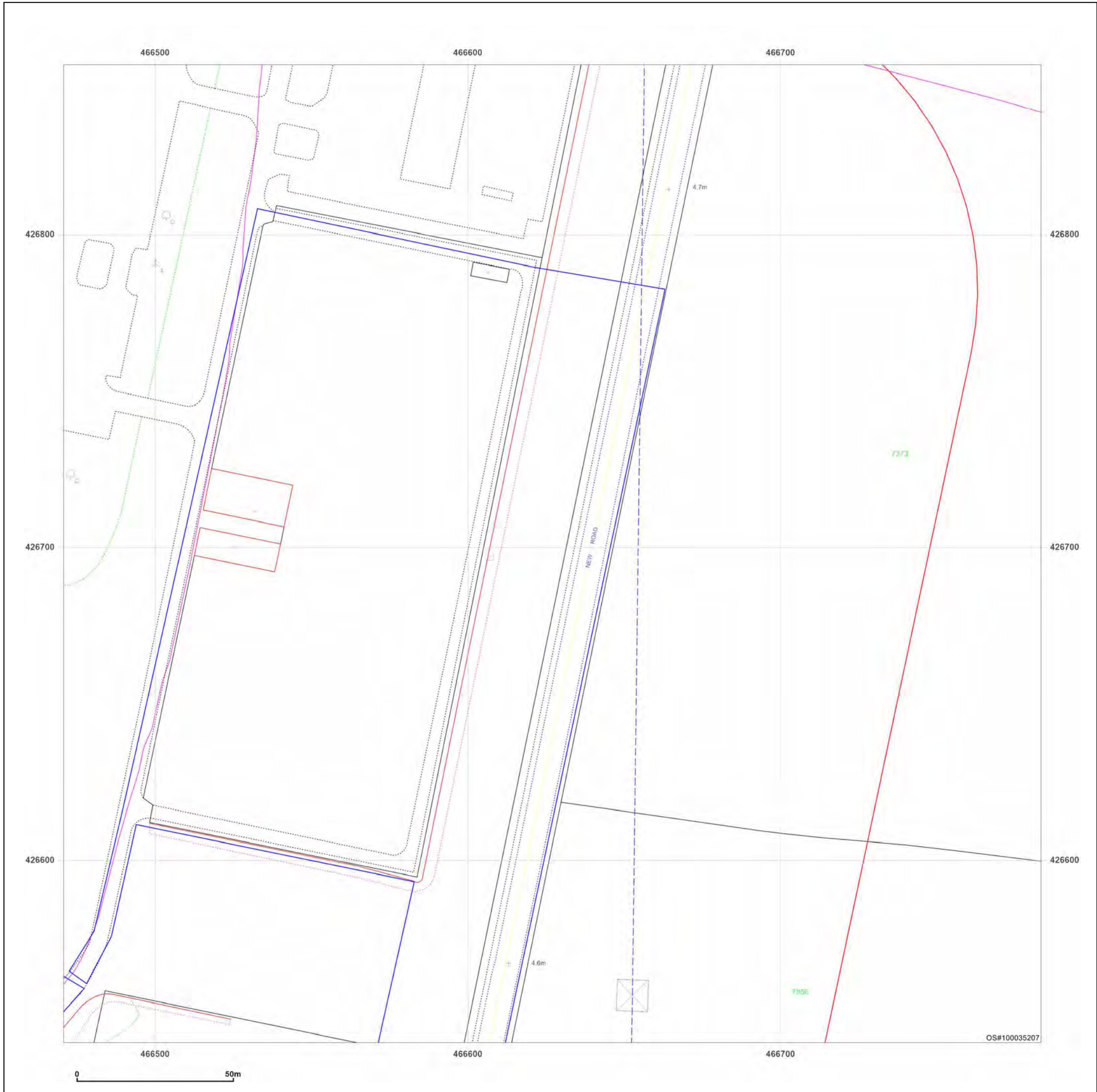


Produced by  
Groundsure Insights  
T: 08444 159000  
E: [info@groundsure.com](mailto:info@groundsure.com)  
W: [www.groundsure.com](http://www.groundsure.com)

© Crown copyright and database rights 2018 Ordnance Survey 100035207

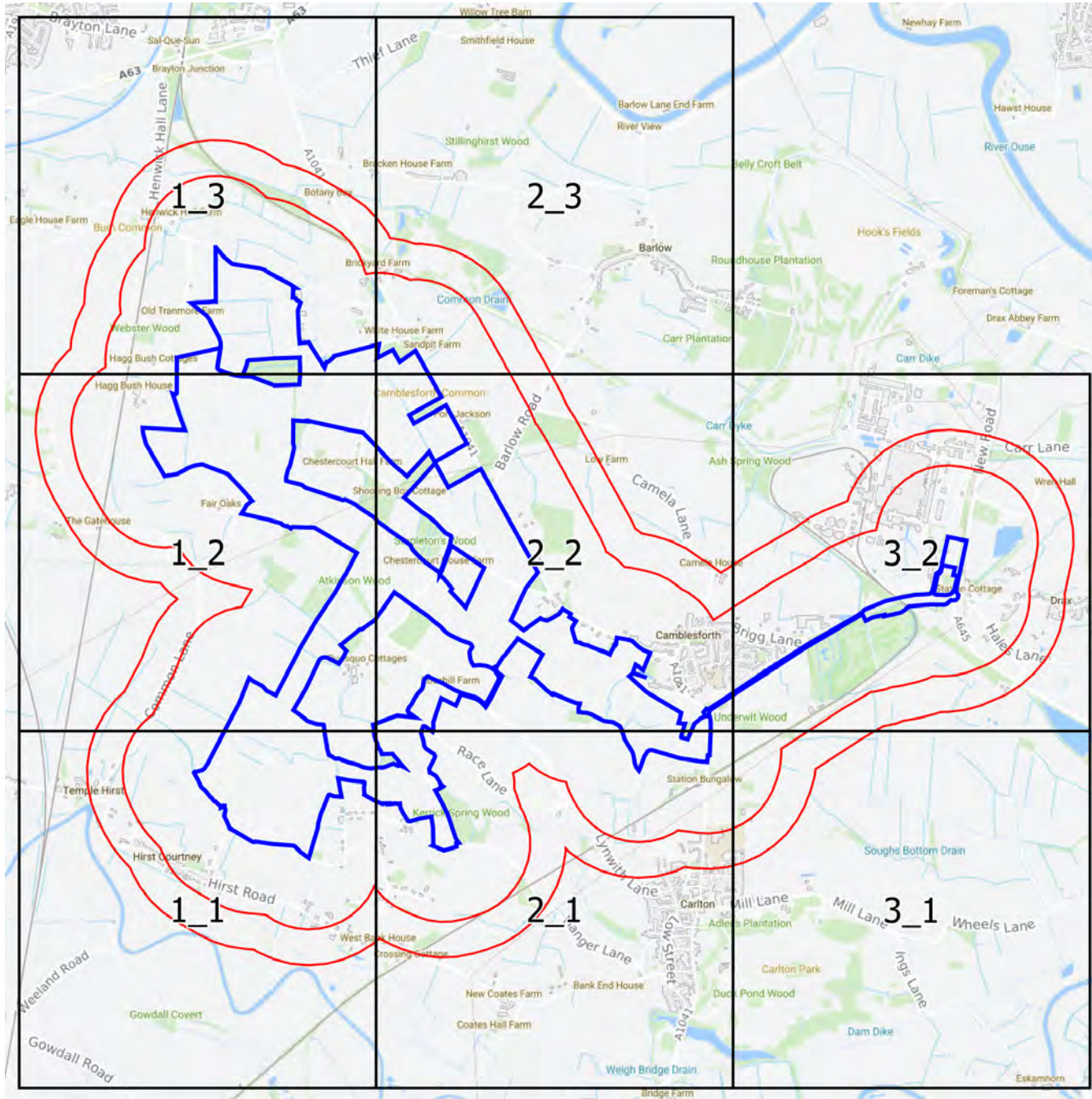
Production date: 03 May 2023

Map legend available at:  
[www.groundsure.com/sites/default/files/groundsure\\_legend.pdf](http://www.groundsure.com/sites/default/files/groundsure_legend.pdf)










**Groundsure**  
INSIGHTS

## Small Scale Grid Index



**Site Details:**

SHELTER 22M FROM COMUS  
INN, SELBY ROAD 6M FROM  
A1041, SELBY ROAD,  
CAMBLESFORTH, YO8 8HR

**Client Ref:** Camblesforth  
**Report Ref:** GSIP-2023-13637-13820\_SS\_1\_1  
**Grid Ref:** 461277, 424198

**Map Name:** County Series

**Map date:** 1855

**Scale:** 1:10,560

**Printed at:** 1:10,560



Surveyed 1849  
Revised N/A  
Edition 1855  
Copyright N/A  
Levelled N/A

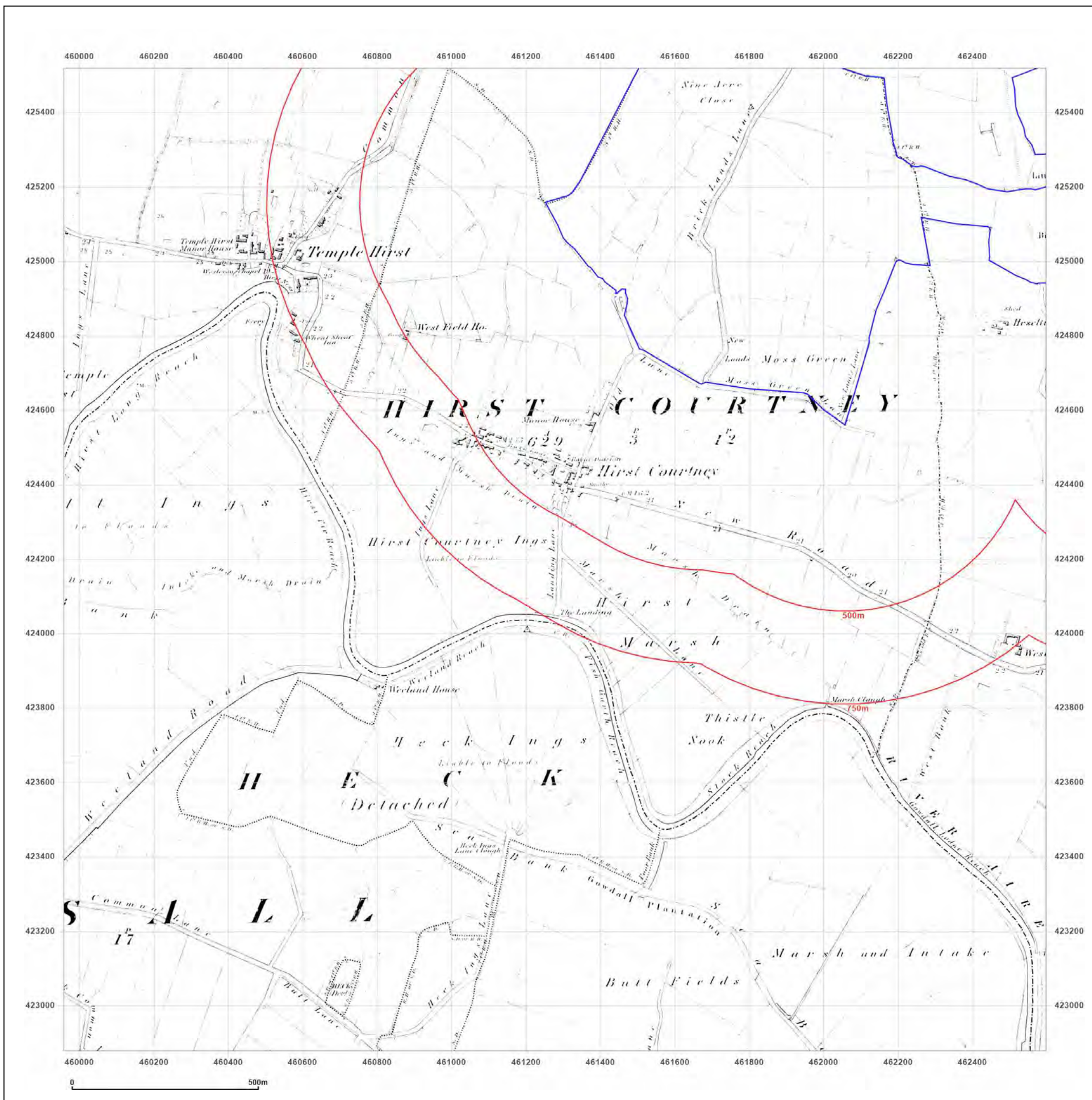


Produced by  
Groundsure Insights  
T: 08444 159000  
E: [info@groundsure.com](mailto:info@groundsure.com)  
W: [www.groundsure.com](http://www.groundsure.com)

© Crown copyright and database rights 2018 Ordnance Survey 100035207

Production date: 03 May 2023

Map legend available at:  
[www.groundsure.com/sites/default/files/groundsure\\_legend.pdf](http://www.groundsure.com/sites/default/files/groundsure_legend.pdf)



**Site Details:**

SHELTER 22M FROM COMUS INN, SELBY ROAD 6M FROM A1041, SELBY ROAD, CAMBLESFORTH, YO8 8HR

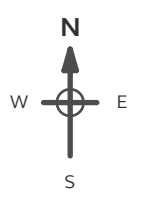
**Client Ref:** Camblesforth  
**Report Ref:** GSIP-2023-13637-13820\_SS\_1\_1  
**Grid Ref:** 461277, 424198

**Map Name:** County Series

**Map date:** 1891

**Scale:** 1:10,560

**Printed at:** 1:10,560



Surveyed 1888 Revised N/A Edition 1891 Copyright N/A Levelled N/A	Surveyed 1888 Revised N/A Edition 1891 Copyright N/A Levelled N/A
---	---

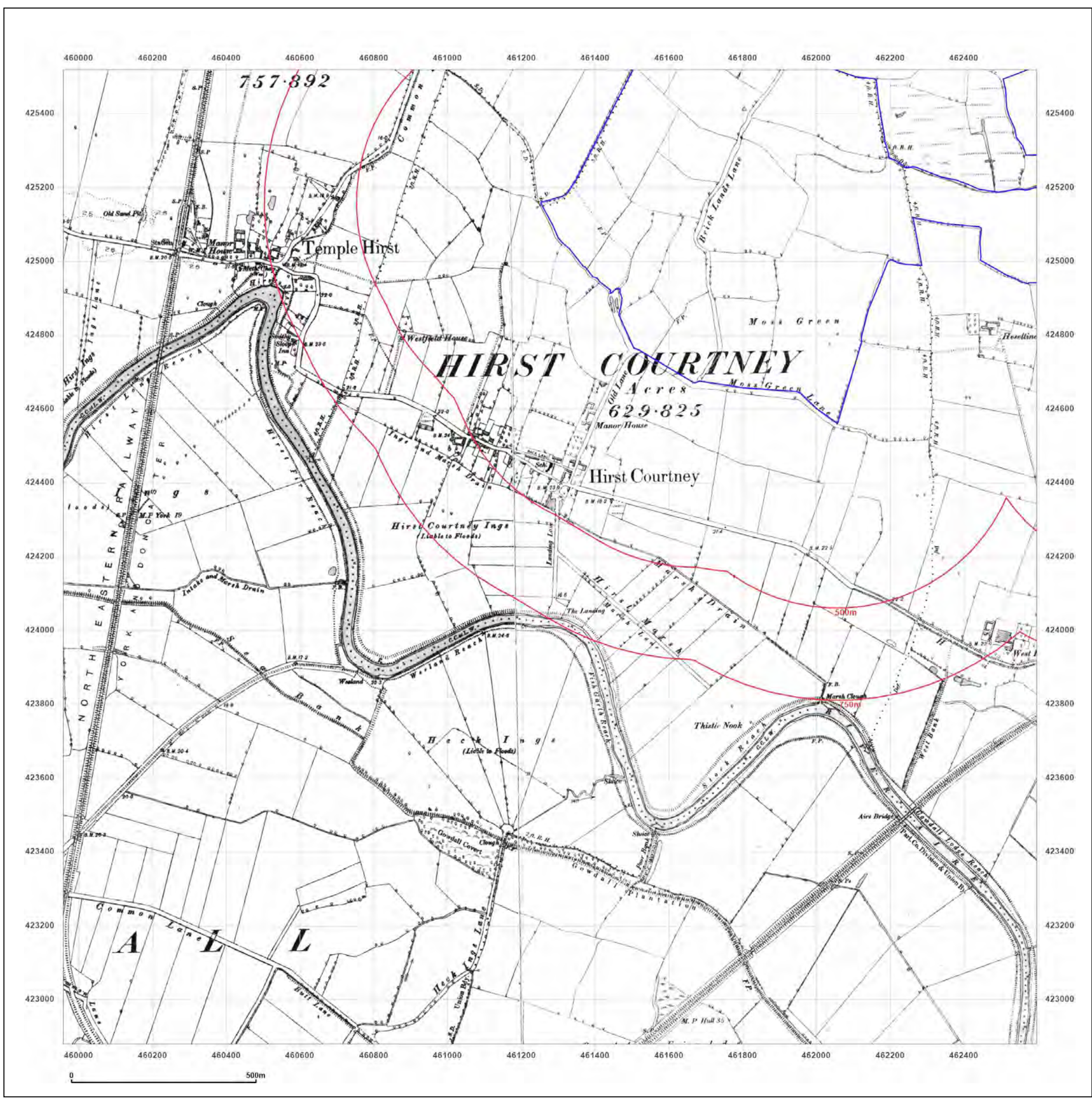


Produced by  
 Groundsure Insights  
 T: 08444 159000  
 E: [info@groundsure.com](mailto:info@groundsure.com)  
 W: [www.groundsure.com](http://www.groundsure.com)

© Crown copyright and database rights 2018 Ordnance Survey 100035207

Production date: 03 May 2023

Map legend available at:  
[www.groundsure.com/sites/default/files/groundsure\\_legend.pdf](http://www.groundsure.com/sites/default/files/groundsure_legend.pdf)



**Site Details:**

SHELTER 22M FROM COMUS  
INN, SELBY ROAD 6M FROM  
A1041, SELBY ROAD,  
CAMBLESFORTH, YO8 8HR

**Client Ref:** Camblesforth  
**Report Ref:** GSIP-2023-13637-13820\_SS\_1\_1  
**Grid Ref:** 461277, 424198

**Map Name:** County Series

**Map date:** 1908

**Scale:** 1:10,560

**Printed at:** 1:10,560



Surveyed 1888  
Revised 1908  
Edition 1908  
Copyright N/A  
Levelled N/A

Surveyed 1888  
Revised 1908  
Edition 1908  
Copyright N/A  
Levelled N/A

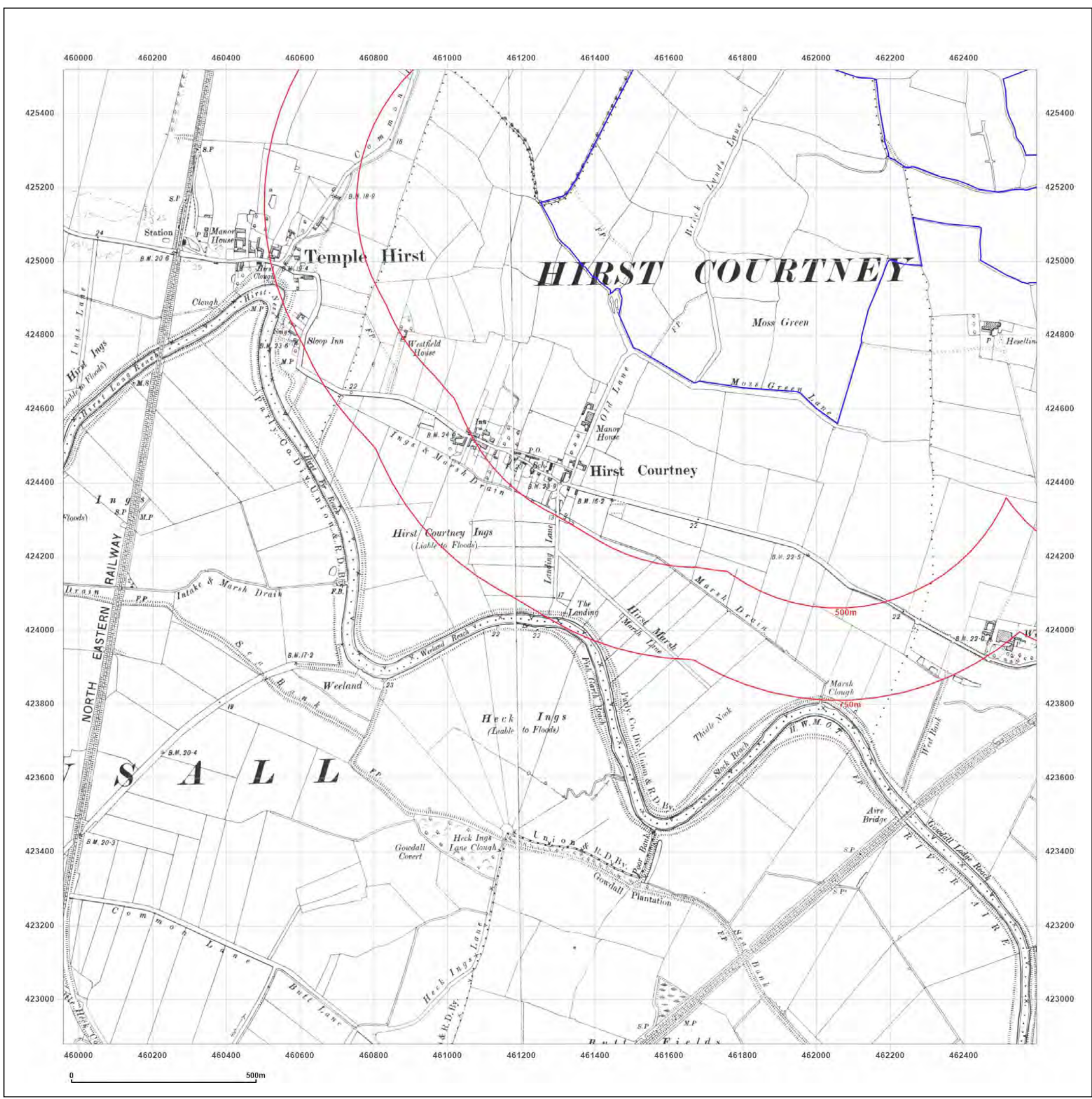


Produced by  
Groundsure Insights  
T: 08444 159000  
E: [info@groundsure.com](mailto:info@groundsure.com)  
W: [www.groundsure.com](http://www.groundsure.com)

© Crown copyright and database rights 2018 Ordnance Survey 100035207

Production date: 03 May 2023

Map legend available at:  
[www.groundsure.com/sites/default/files/groundsure\\_legend.pdf](http://www.groundsure.com/sites/default/files/groundsure_legend.pdf)



**Site Details:**

SHELTER 22M FROM COMUS  
INN, SELBY ROAD 6M FROM  
A1041, SELBY ROAD,  
CAMBLESFORTH, YO8 8HR

**Client Ref:** Camblesforth  
**Report Ref:** GSIP-2023-13637-13820\_SS\_1\_1  
**Grid Ref:** 461277, 424198

**Map Name:** County Series

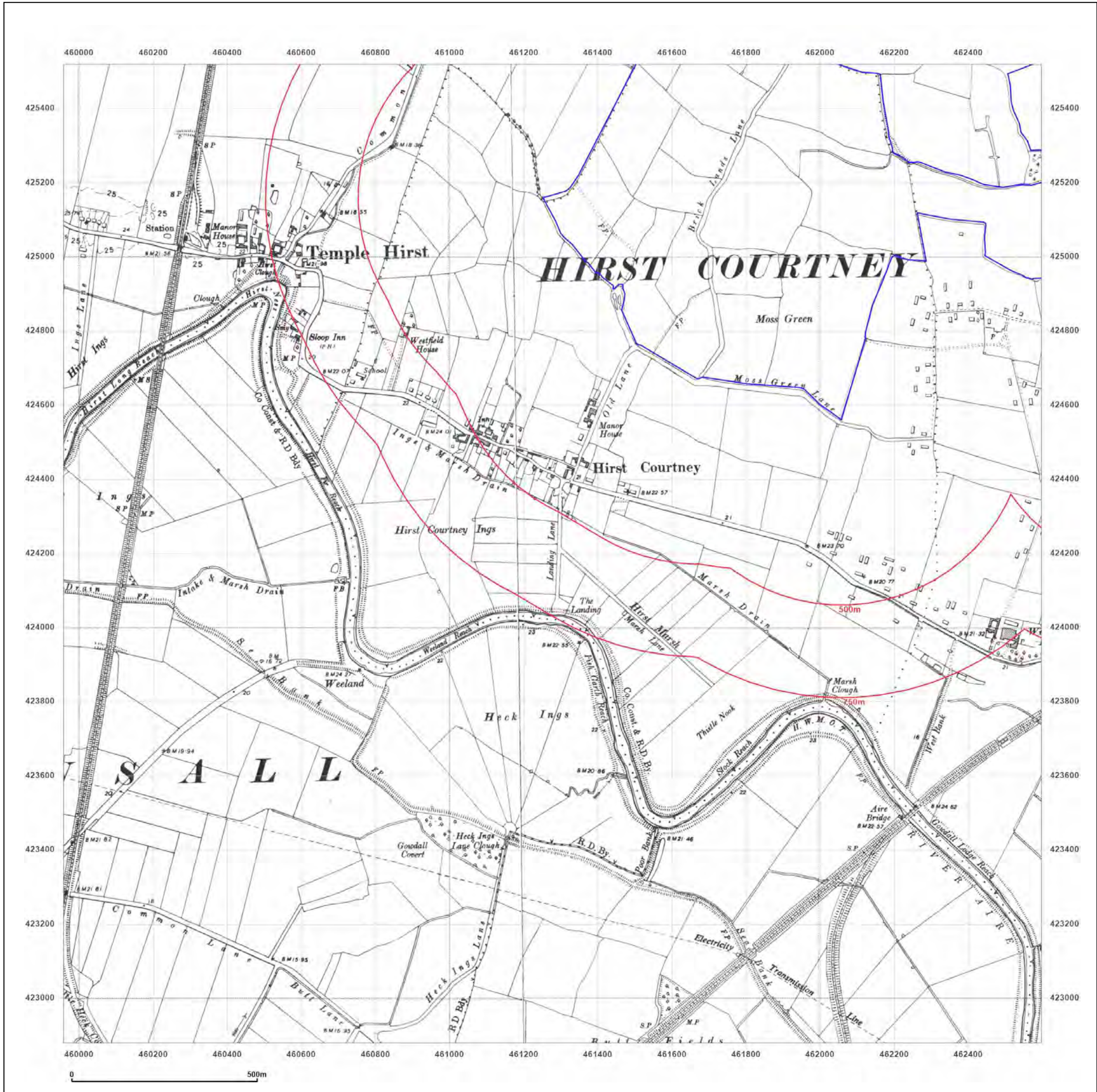
**Map date:** 1950

**Scale:** 1:10,560

**Printed at:** 1:10,560



Surveyed 1849 Revised 1950 Edition N/A Copyright N/A Levelled N/A		Surveyed 1849 Revised 1950 Edition N/A Copyright N/A Levelled N/A
---	--	---



Produced by  
Groundsure Insights  
T: 08444 159000  
E: [info@groundsure.com](mailto:info@groundsure.com)  
W: [www.groundsure.com](http://www.groundsure.com)

© Crown copyright and database rights 2018 Ordnance Survey 100035207

Production date: 03 May 2023

Map legend available at:  
[www.groundsure.com/sites/default/files/groundsure\\_legend.pdf](http://www.groundsure.com/sites/default/files/groundsure_legend.pdf)

**Site Details:**

SHELTER 22M FROM COMUS INN, SELBY ROAD 6M FROM A1041, SELBY ROAD, CAMBLESFORTH, YO8 8HR

**Client Ref:** Camblesforth  
**Report Ref:** GSIP-2023-13637-13820\_SS\_1\_1  
**Grid Ref:** 461277, 424198

**Map Name:** Provisional

**Map date:** 1955-1958

**Scale:** 1:10,560

**Printed at:** 1:10,560



Surveyed N/A  
 Revised 1957  
 Edition N/A  
 Copyright N/A  
 Levelled N/A

Surveyed N/A  
 Revised 1957  
 Edition N/A  
 Copyright 1958  
 Levelled N/A

Surveyed N/A  
 Revised 1955  
 Edition 1955  
 Copyright N/A  
 Levelled N/A

Surveyed 1950  
 Revised 1955  
 Edition 1956  
 Copyright N/A  
 Levelled N/A

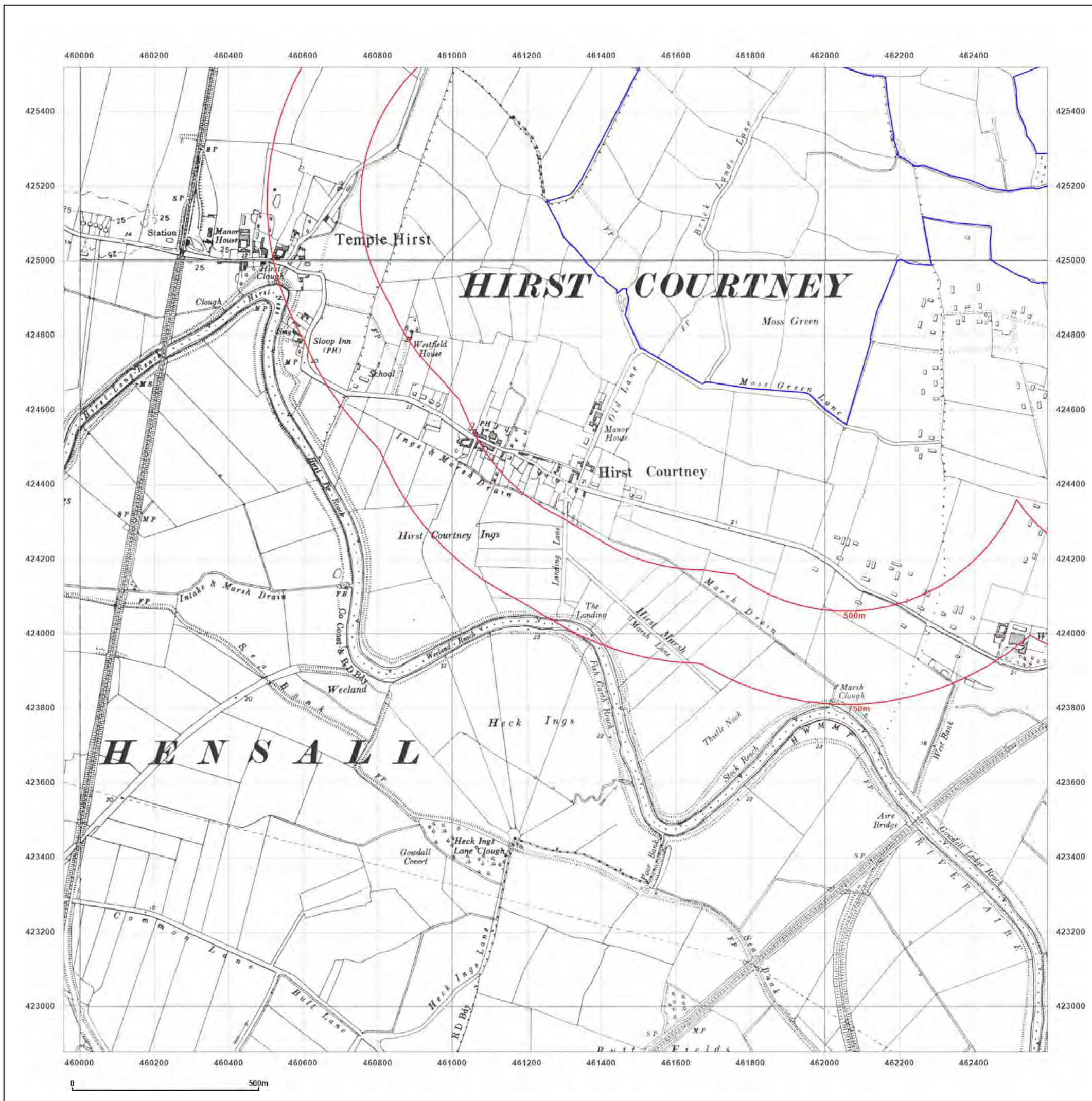


Produced by  
 Groundsure Insights  
 T: 08444 159000  
 E: [info@groundsure.com](mailto:info@groundsure.com)  
 W: [www.groundsure.com](http://www.groundsure.com)

© Crown copyright and database rights 2018 Ordnance Survey 100035207

Production date: 03 May 2023

Map legend available at:  
[www.groundsure.com/sites/default/files/groundsure\\_legend.pdf](http://www.groundsure.com/sites/default/files/groundsure_legend.pdf)



**Site Details:**

SHELTER 22M FROM COMUS INN, SELBY ROAD 6M FROM A1041, SELBY ROAD, CAMBLESFORTH, YO8 8HR

**Client Ref:** Camblesforth  
**Report Ref:** GSIP-2023-13637-13820\_SS\_1\_1  
**Grid Ref:** 461277, 424198

**Map Name:** National Grid


**Map date:** 1973

**Scale:** 1:10,000

**Printed at:** 1:10,000



Surveyed 1971  
 Revised 1973  
 Edition N/A  
 Copyright N/A  
 Levelled N/A



Surveyed 1973  
 Revised 1973  
 Edition N/A  
 Copyright N/A  
 Levelled N/A

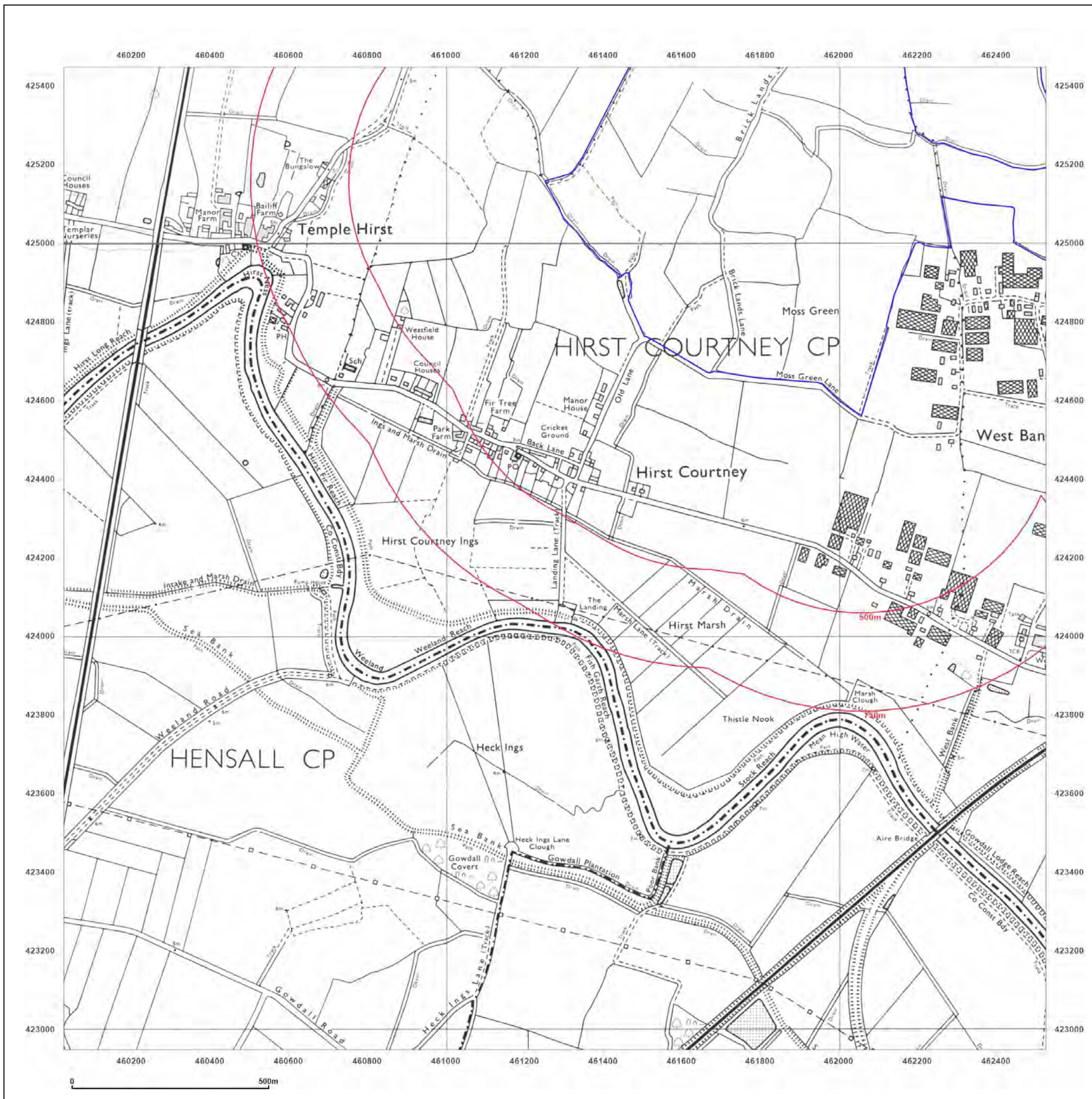


Produced by Groundsure Insights  
 T: 08444 159000  
 E: [info@groundsure.com](mailto:info@groundsure.com)  
 W: [www.groundsure.com](http://www.groundsure.com)

© Crown copyright and database rights 2018 Ordnance Survey 100035207

Production date: 03 May 2023

Map legend available at: [www.groundsure.com/sites/default/files/groundsure\\_legend.pdf](http://www.groundsure.com/sites/default/files/groundsure_legend.pdf)





**Site Details:**

SHELTER 22M FROM COMUS INN, SELBY ROAD 6M FROM A1041, SELBY ROAD, CAMBLESFORTH, YO8 8HR


**Client Ref:** Camblesforth  
**Report Ref:** GSIP-2023-13637-13820\_SS\_1\_1  
**Grid Ref:** 461277, 424198

**Map Name:** National Grid

**Map date:** 1983

**Scale:** 1:10,000

**Printed at:** 1:10,000

Surveyed 1980  
 Revised 1983  
 Edition N/A  
 Copyright N/A  
 Levelled N/A

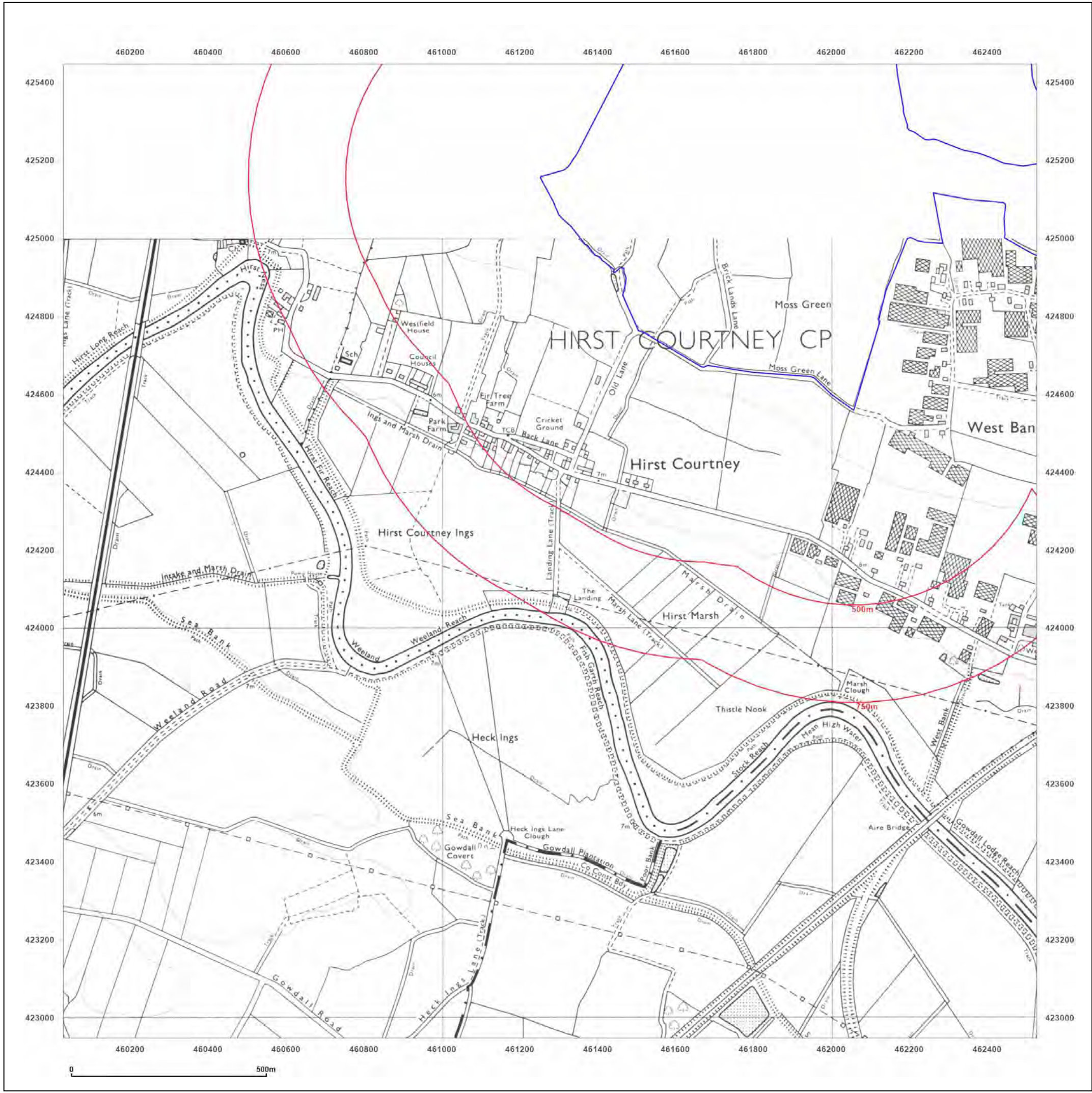


Produced by Groundsure Insights  
 T: 08444 159000  
 E: [info@groundsure.com](mailto:info@groundsure.com)  
 W: [www.groundsure.com](http://www.groundsure.com)

© Crown copyright and database rights 2018 Ordnance Survey 100035207

Production date: 03 May 2023

Map legend available at: [www.groundsure.com/sites/default/files/groundsure\\_legend.pdf](http://www.groundsure.com/sites/default/files/groundsure_legend.pdf)


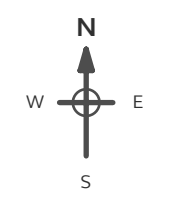


**Site Details:**

SHELTER 22M FROM COMUS INN, SELBY ROAD 6M FROM A1041, SELBY ROAD, CAMBLESFORTH, YO8 8HR

**Client Ref:** Camblesforth  
**Report Ref:** GSIP-2023-13637-13820\_SS\_1\_1  
**Grid Ref:** 461277, 424198

**Map Name:** National Grid  
**Map date:** 2001  
**Scale:** 1:10,000  
**Printed at:** 1:10,000

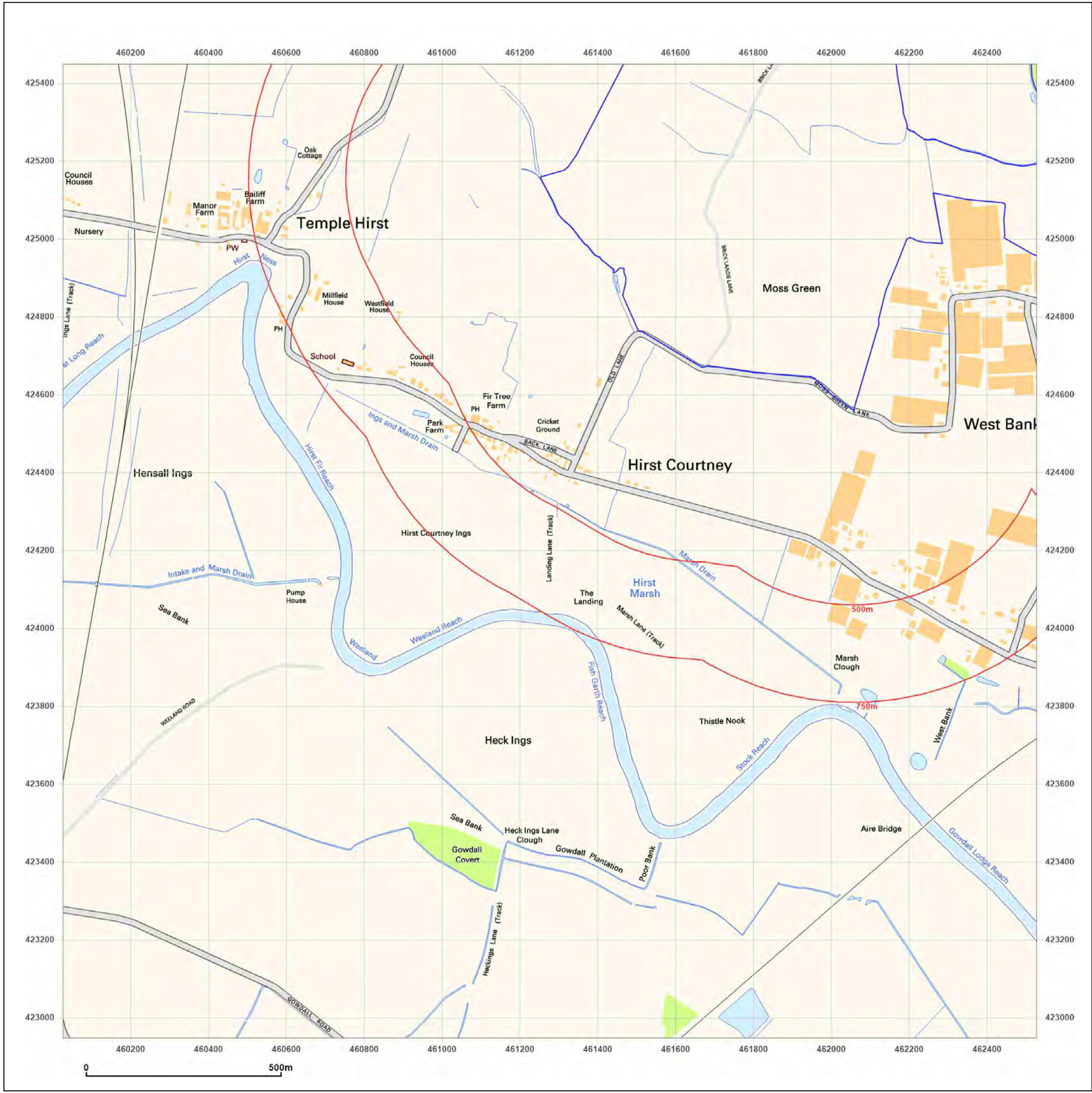


Produced by  
 Groundsure Insights  
 T: 08444 159000  
 E: [info@groundsure.com](mailto:info@groundsure.com)  
 W: [www.groundsure.com](http://www.groundsure.com)

© Crown copyright and database rights 2018 Ordnance Survey 100035207

Production date: 03 May 2023


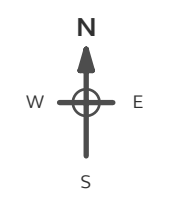
Map legend available at:  
[www.groundsure.com/sites/default/files/groundsure\\_legend.pdf](http://www.groundsure.com/sites/default/files/groundsure_legend.pdf)



**Site Details:**  
 SHELTER 22M FROM COMUS INN, SELBY ROAD 6M FROM A1041, SELBY ROAD, CAMBLESFORTH, YO8 8HR

**Client Ref:** Camblesforth  
**Report Ref:** GSIP-2023-13637-13820\_SS\_1\_1  
**Grid Ref:** 461277, 424198

**Map Name:** National Grid  
**Map date:** 2010  
**Scale:** 1:10,000  
**Printed at:** 1:10,000



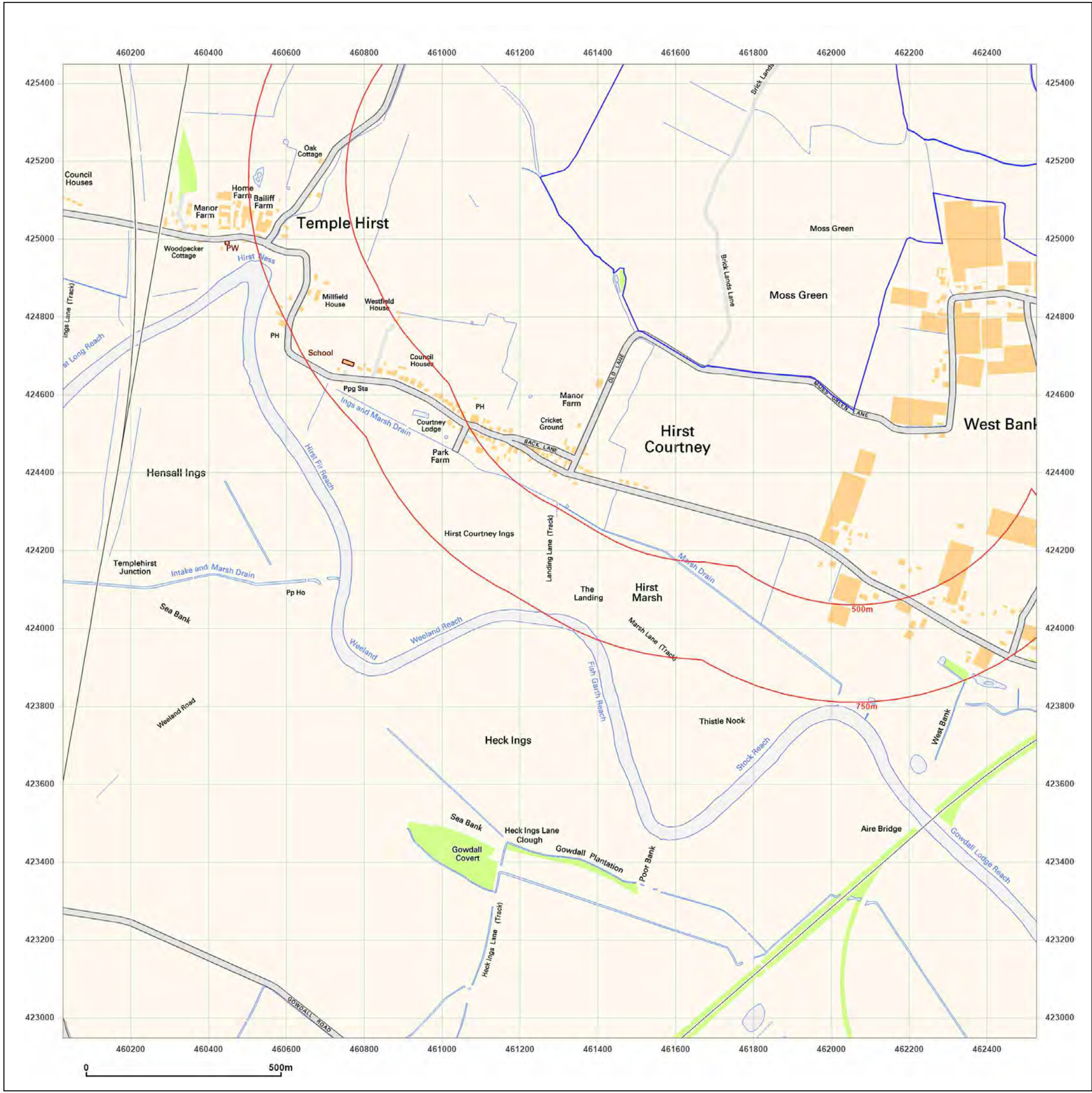
**Powered by**  

 Produced by Groundsure Insights  
 T: 08444 159000  
 E: [info@groundsure.com](mailto:info@groundsure.com)  
 W: [www.groundsure.com](http://www.groundsure.com)

© Crown copyright and database rights 2018 Ordnance Survey 100035207

Production date: 03 May 2023

Map legend available at:  
[www.groundsure.com/sites/default/files/groundsure\\_legend.pdf](http://www.groundsure.com/sites/default/files/groundsure_legend.pdf)



**Site Details:**

SHELTER 22M FROM COMUS INN, SELBY ROAD 6M FROM A1041, SELBY ROAD, CAMBLESFORTH, YO8 8HR

**Client Ref:** Camblesforth  
**Report Ref:** GSIP-2023-13637-13820\_SS\_1\_1  
**Grid Ref:** 461277, 424198

**Map Name:** National Grid

**Map date:** 2023

**Scale:** 1:10,000

**Printed at:** 1:10,000



Produced by  
 Groundsure Insights  
 T: 08444 159000  
 E: [info@groundsure.com](mailto:info@groundsure.com)  
 W: [www.groundsure.com](http://www.groundsure.com)

© Crown copyright and database rights 2018 Ordnance Survey 100035207

Production date: 03 May 2023

Map legend available at:  
[www.groundsure.com/sites/default/files/groundsure\\_legend.pdf](http://www.groundsure.com/sites/default/files/groundsure_legend.pdf)

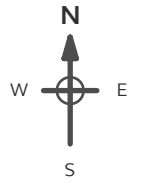


**Site Details:**

SHELTER 22M FROM COMUS INN, SELBY ROAD 6M FROM A1041, SELBY ROAD, CAMBLESFORTH, YO8 8HR

**Client Ref:** Camblesforth  
**Report Ref:** GSIP-2023-13637-13820\_SS\_1\_2  
**Grid Ref:** 461277, 426698

**Map Name:** County Series  
**Map date:** 1855  
**Scale:** 1:10,560  
**Printed at:** 1:10,560



Surveyed 1849  
 Revised N/A  
 Edition 1855  
 Copyright N/A  
 Levelled N/A

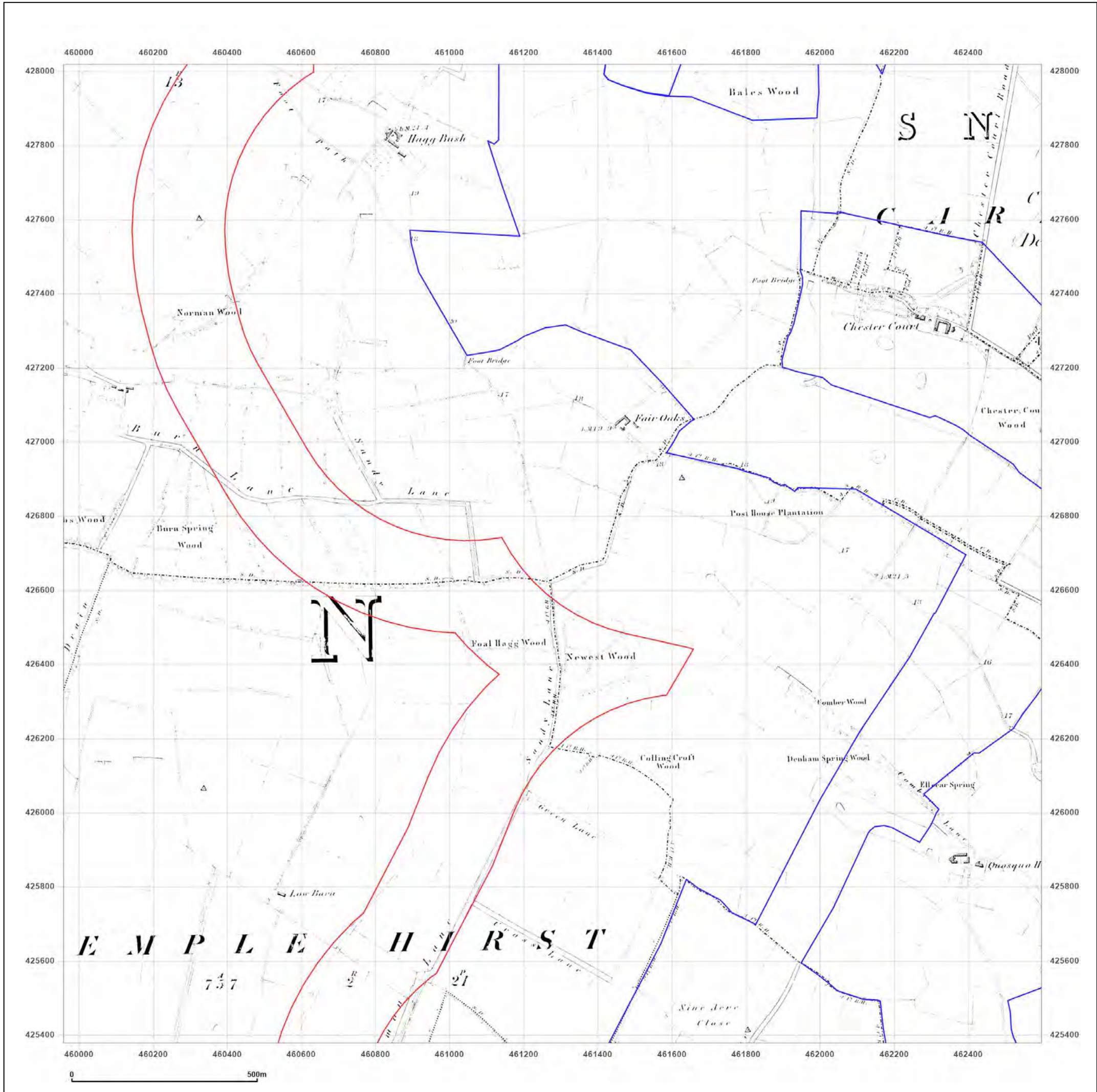
**Powered by**

Produced by Groundsure Insights  
 T: 08444 159000  
 E: [info@groundsure.com](mailto:info@groundsure.com)  
 W: [www.groundsure.com](http://www.groundsure.com)

© Crown copyright and database rights 2018 Ordnance Survey 100035207

Production date: 03 May 2023

Map legend available at:  
[www.groundsure.com/sites/default/files/groundsure\\_legend.pdf](http://www.groundsure.com/sites/default/files/groundsure_legend.pdf)



**Site Details:**

SHELTER 22M FROM COMUS INN, SELBY ROAD 6M FROM A1041, SELBY ROAD, CAMBLESFORTH, YO8 8HR

**Client Ref:** Camblesforth  
**Report Ref:** GSIP-2023-13637-13820\_SS\_1\_2  
**Grid Ref:** 461277, 426698

**Map Name:** County Series


**Map date:** 1891

**Scale:** 1:10,560

**Printed at:** 1:10,560



Surveyed N/A  
 Revised 1888  
 Edition 1907  
 Copyright 1891  
 Levelled N/A



Surveyed 1888  
 Revised N/A  
 Edition 1891  
 Copyright N/A  
 Levelled N/A

Surveyed 1888  
 Revised N/A  
 Edition 1891  
 Copyright N/A  
 Levelled N/A

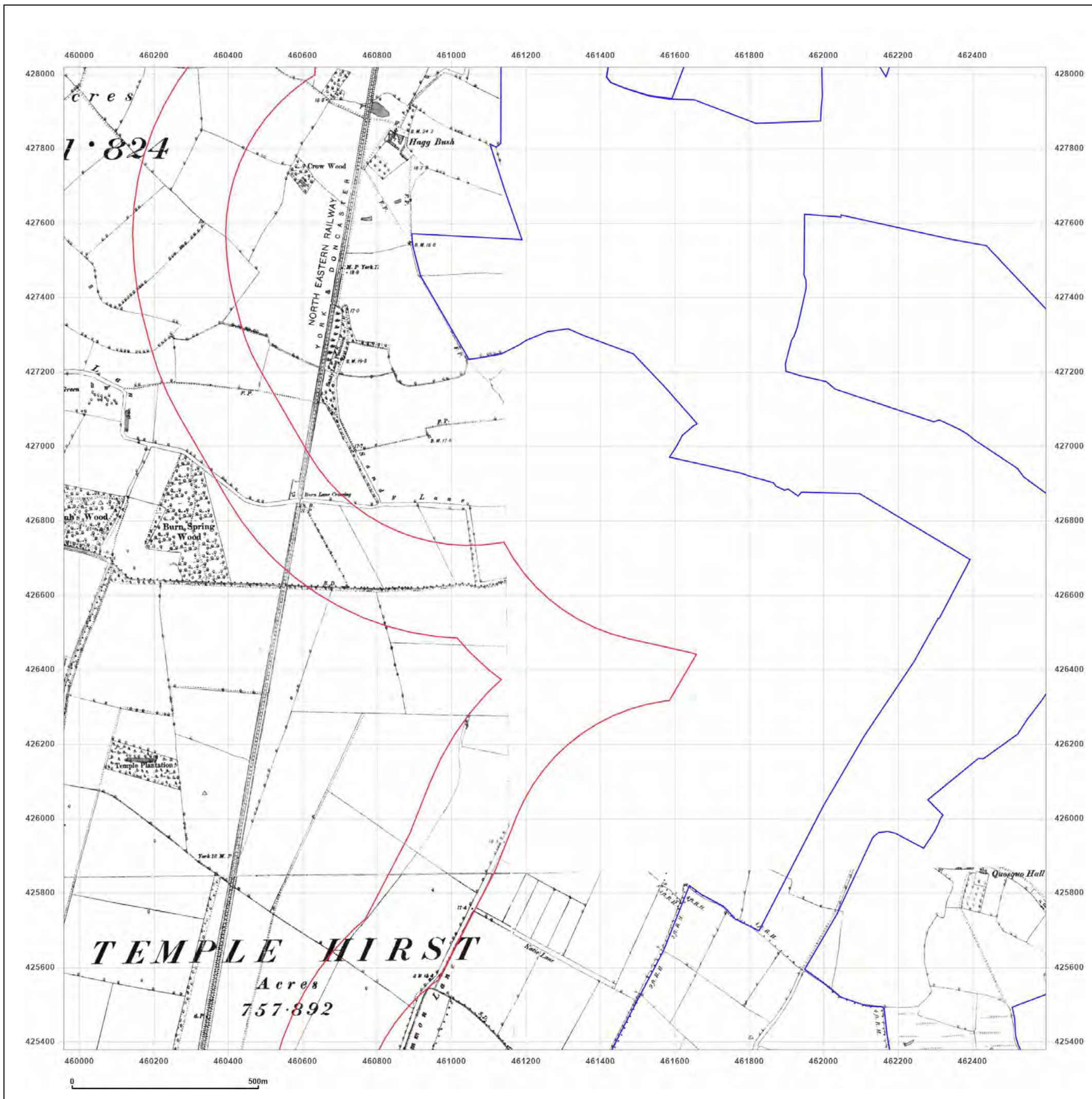


Produced by Groundsure Insights  
 T: 08444 159000  
 E: [info@groundsure.com](mailto:info@groundsure.com)  
 W: [www.groundsure.com](http://www.groundsure.com)

© Crown copyright and database rights 2018 Ordnance Survey 100035207

Production date: 03 May 2023

Map legend available at: [www.groundsure.com/sites/default/files/groundsure\\_legend.pdf](http://www.groundsure.com/sites/default/files/groundsure_legend.pdf)



**Site Details:**

SHELTER 22M FROM COMUS INN, SELBY ROAD 6M FROM A1041, SELBY ROAD, CAMBLESFORTH, YO8 8HR


**Client Ref:** Camblesforth  
**Report Ref:** GSIP-2023-13637-13820\_SS\_1\_2  
**Grid Ref:** 461277, 426698

**Map Name:** County Series

**Map date:** 1891

**Scale:** 1:10,560

**Printed at:** 1:10,560

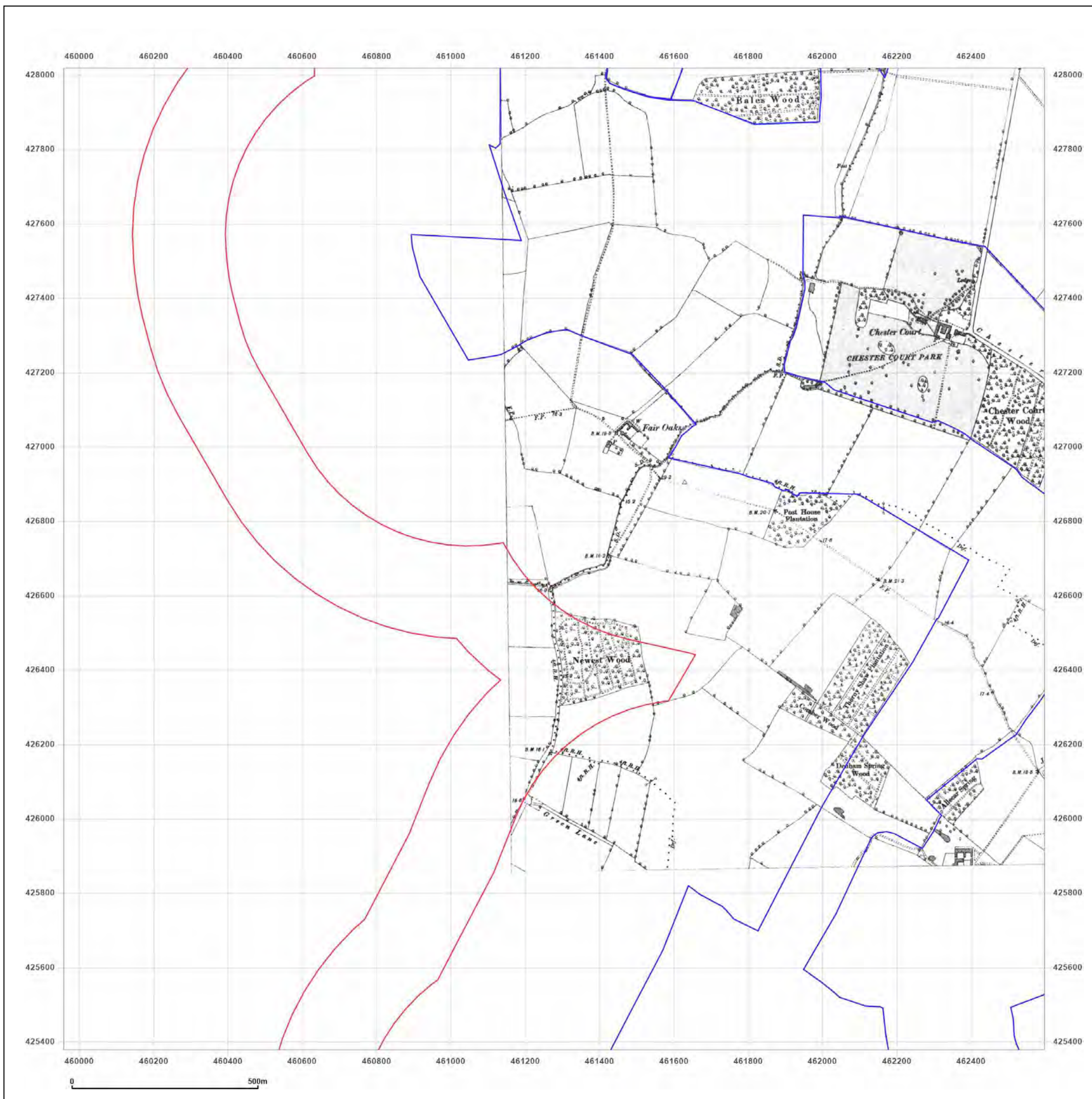


Produced by  
 Groundsure Insights  
 T: 08444 159000  
 E: [info@groundsure.com](mailto:info@groundsure.com)  
 W: [www.groundsure.com](http://www.groundsure.com)

© Crown copyright and database rights 2018 Ordnance Survey 100035207

Production date: 03 May 2023

Map legend available at:  
[www.groundsure.com/sites/default/files/groundsure\\_legend.pdf](http://www.groundsure.com/sites/default/files/groundsure_legend.pdf)



**Site Details:**

SHELTER 22M FROM COMUS  
INN, SELBY ROAD 6M FROM  
A1041, SELBY ROAD,  
CAMBLESFORTH, YO8 8HR

**Client Ref:** Camblesforth  
**Report Ref:** GSIP-2023-13637-13820\_SS\_1\_2  
**Grid Ref:** 461277, 426698

**Map Name:** County Series


**Map date:** 1908

**Scale:** 1:10,560

**Printed at:** 1:10,560



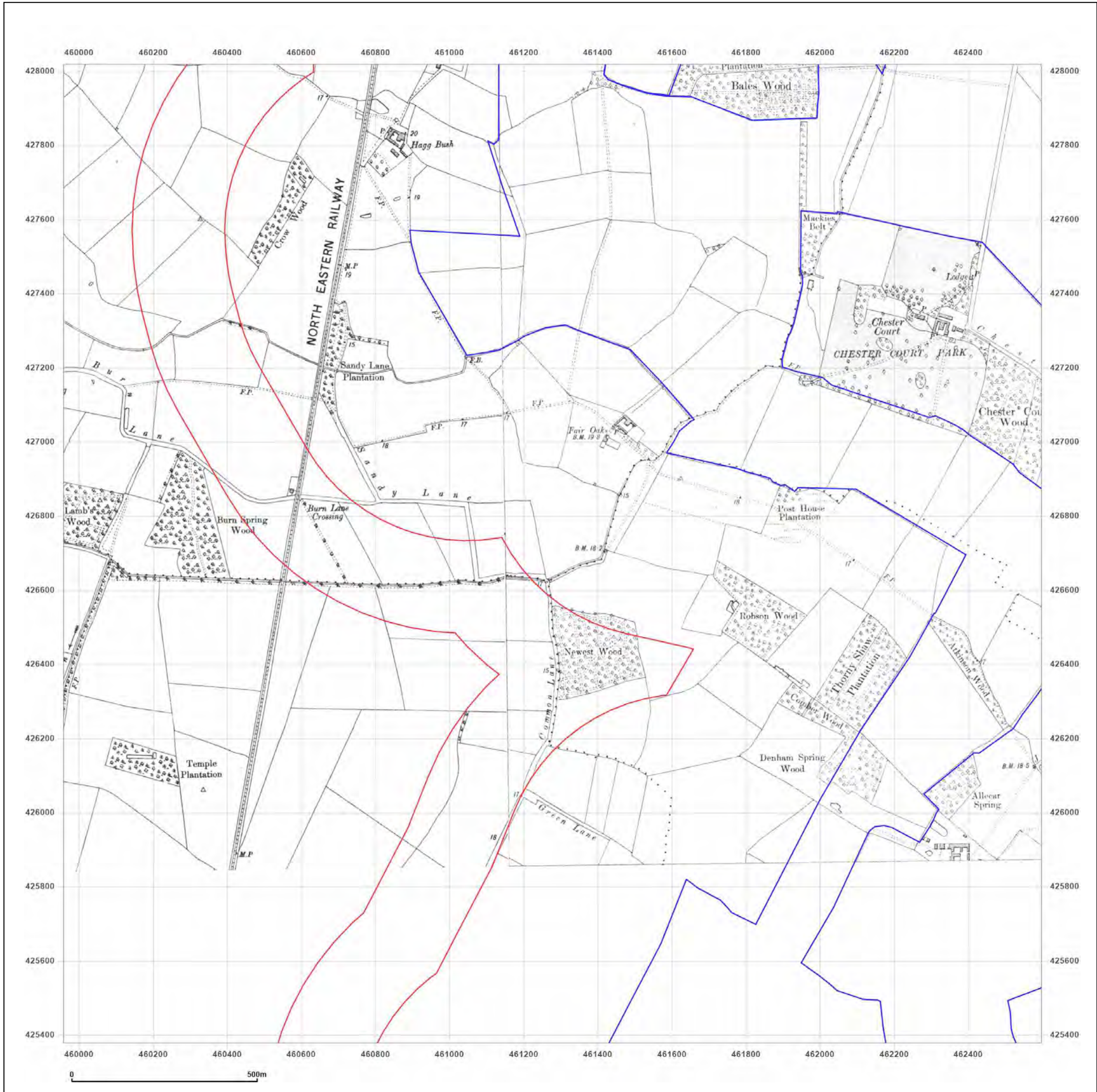
Surveyed 1888  
Revised 1908  
Edition 1908  
Copyright N/A  
Levelled N/A



Surveyed 1889  
Revised 1908  
Edition 1908  
Copyright N/A  
Levelled N/A



Produced by  
Groundsure Insights  
T: 08444 159000  
E: [info@groundsure.com](mailto:info@groundsure.com)  
W: [www.groundsure.com](http://www.groundsure.com)





**Site Details:**

SHELTER 22M FROM COMUS  
INN, SELBY ROAD 6M FROM  
A1041, SELBY ROAD,  
CAMBLESFORTH, YO8 8HR

**Client Ref:** Camblesforth  
**Report Ref:** GSIP-2023-13637-13820\_SS\_1\_2  
**Grid Ref:** 461277, 426698

**Map Name:** County Series


**Map date:** 1950

**Scale:** 1:10,560

**Printed at:** 1:10,560



Surveyed 1849  
Revised 1950  
Edition N/A  
Copyright N/A  
Levelled N/A



Surveyed 1849  
Revised 1950  
Edition N/A  
Copyright N/A  
Levelled N/A

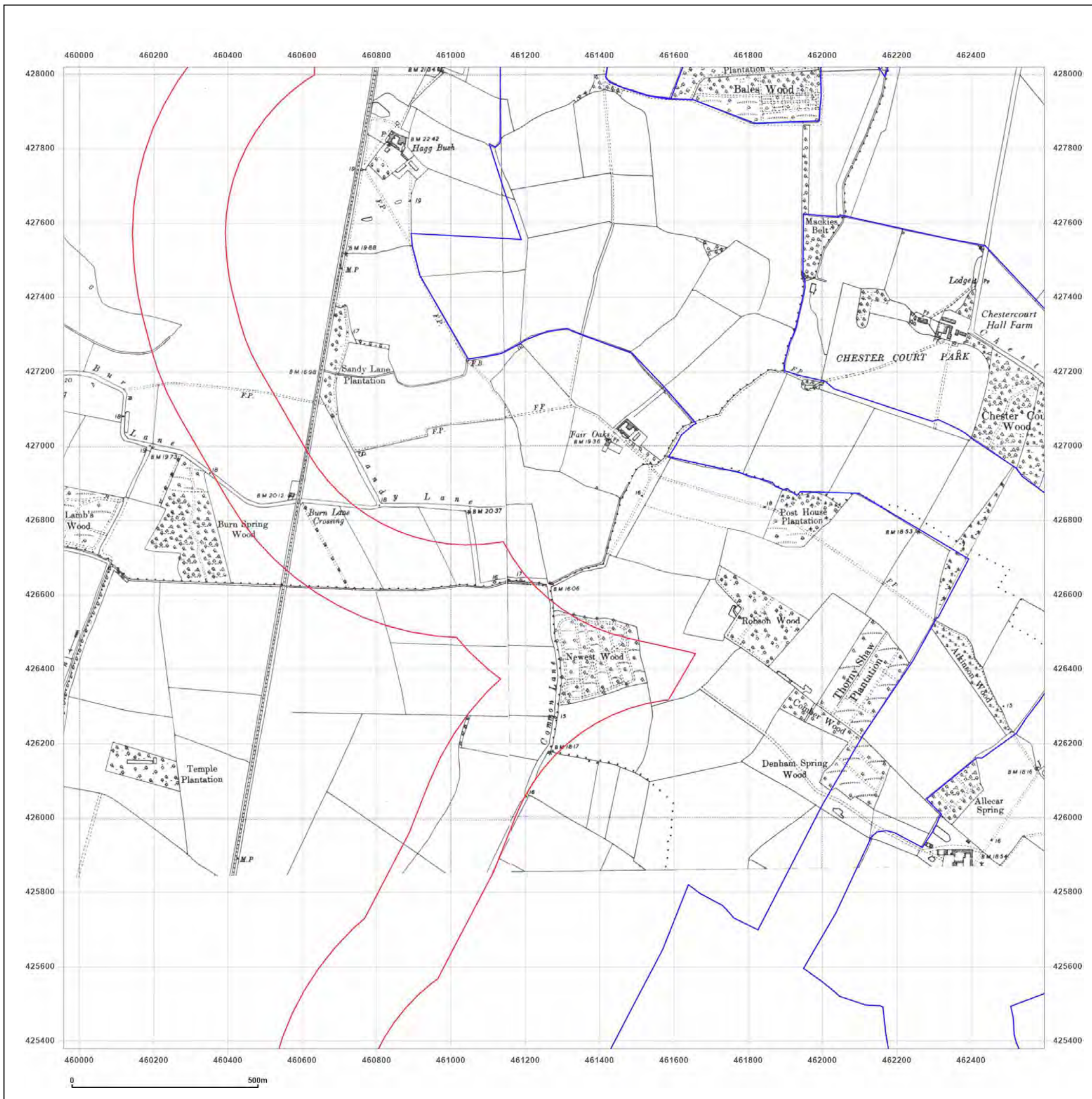


Produced by  
Groundsure Insights  
T: 08444 159000  
E: [info@groundsure.com](mailto:info@groundsure.com)  
W: [www.groundsure.com](http://www.groundsure.com)

© Crown copyright and database rights 2018 Ordnance Survey 100035207

Production date: 03 May 2023

Map legend available at:  
[www.groundsure.com/sites/default/files/groundsure\\_legend.pdf](http://www.groundsure.com/sites/default/files/groundsure_legend.pdf)



**Site Details:**

SHELTER 22M FROM COMUS  
INN, SELBY ROAD 6M FROM  
A1041, SELBY ROAD,  
CAMBLESFORTH, YO8 8HR

**Client Ref:** Camblesforth  
**Report Ref:** GSIP-2023-13637-13820\_SS\_1\_2  
**Grid Ref:** 461277, 426698

**Map Name:** Provisional

**Map date:** 1957-1958

**Scale:** 1:10,560

**Printed at:** 1:10,560



Surveyed N/A  
Revised 1957  
Edition N/A  
Copyright N/A  
Levelled N/A

Surveyed N/A  
Revised 1957  
Edition N/A  
Copyright 1958  
Levelled N/A

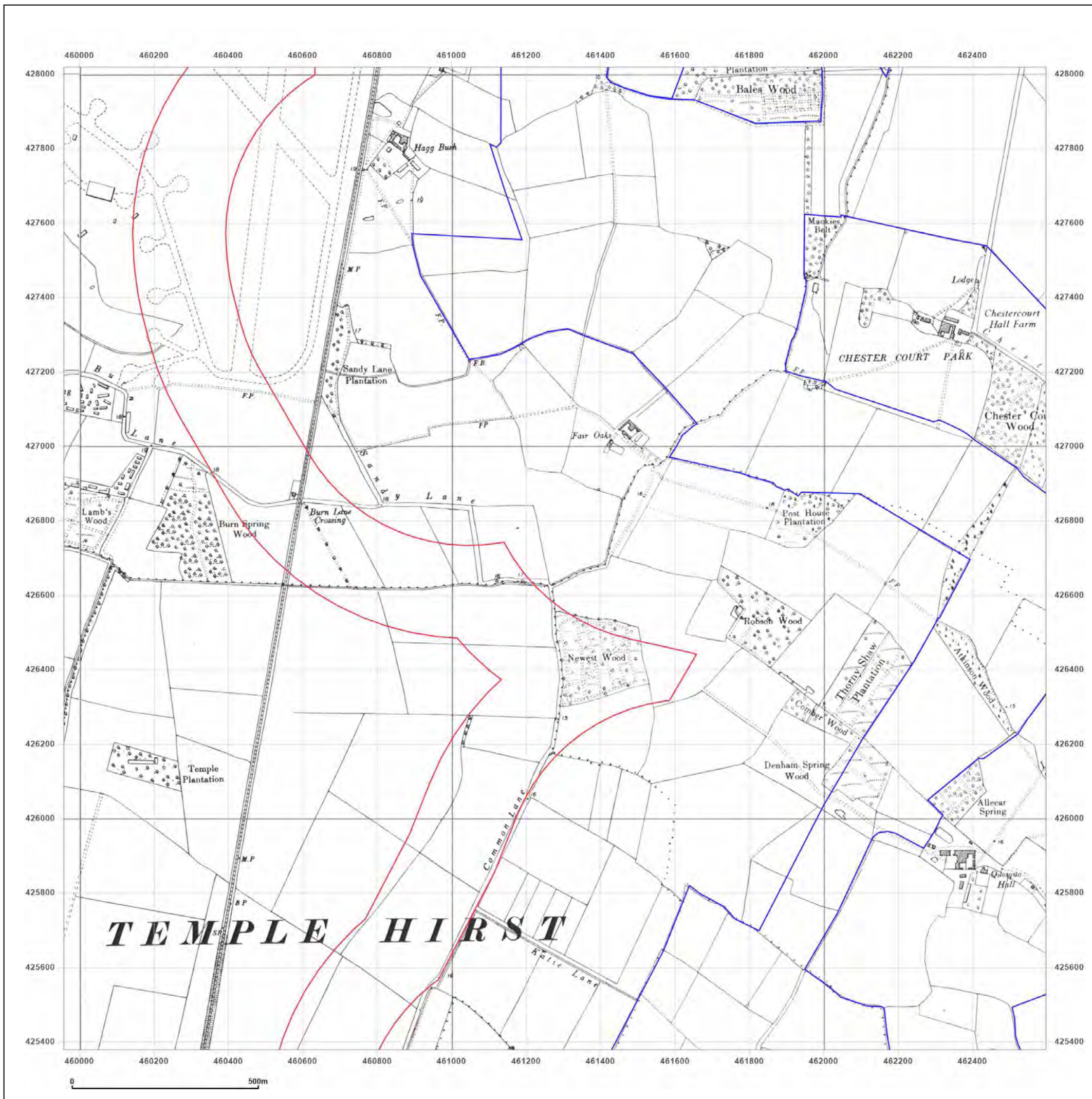


Produced by  
Groundsure Insights  
T: 08444 159000  
E: [info@groundsure.com](mailto:info@groundsure.com)  
W: [www.groundsure.com](http://www.groundsure.com)

© Crown copyright and database rights 2018 Ordnance Survey 100035207

Production date: 03 May 2023

Map legend available at:  
[www.groundsure.com/sites/default/files/groundsure\\_legend.pdf](http://www.groundsure.com/sites/default/files/groundsure_legend.pdf)



**Site Details:**

SHELTER 22M FROM COMUS  
INN, SELBY ROAD 6M FROM  
A1041, SELBY ROAD,  
CAMBLESFORTH, YO8 8HR

**Client Ref:** Camblesforth  
**Report Ref:** GSIP-2023-13637-13820\_SS\_1\_2  
**Grid Ref:** 461277, 426698

**Map Name:** National Grid

**Map date:** 1973

**Scale:** 1:10,000

**Printed at:** 1:10,000



Surveyed 1971  
 Revised 1973  
 Edition N/A  
 Copyright N/A  
 Levelled N/A

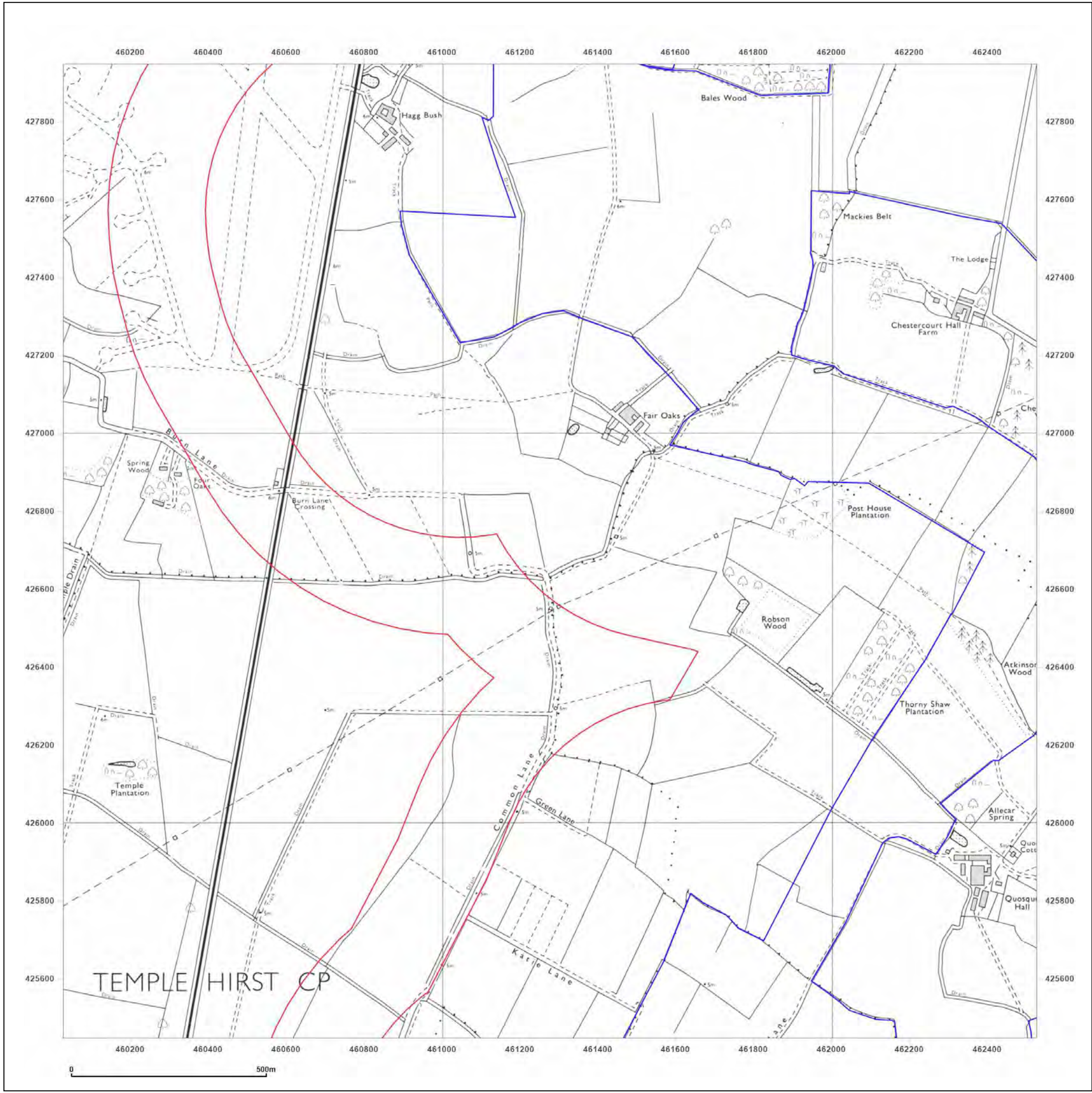


Produced by  
Groundsure Insights  
T: 08444 159000  
E: [info@groundsure.com](mailto:info@groundsure.com)  
W: [www.groundsure.com](http://www.groundsure.com)

© Crown copyright and database rights 2018 Ordnance Survey 100035207

Production date: 03 May 2023


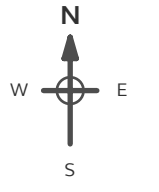
Map legend available at:  
[www.groundsure.com/sites/default/files/groundsure\\_legend.pdf](http://www.groundsure.com/sites/default/files/groundsure_legend.pdf)



**Site Details:**  
 SHELTER 22M FROM COMUS INN, SELBY ROAD 6M FROM A1041, SELBY ROAD, CAMBLESFORTH, YO8 8HR

**Client Ref:** Camblesforth  
**Report Ref:** GSIP-2023-13637-13820\_SS\_1\_2  
**Grid Ref:** 461277, 426698

**Map Name:** National Grid  
**Map date:** 2001  
**Scale:** 1:10,000  
**Printed at:** 1:10,000



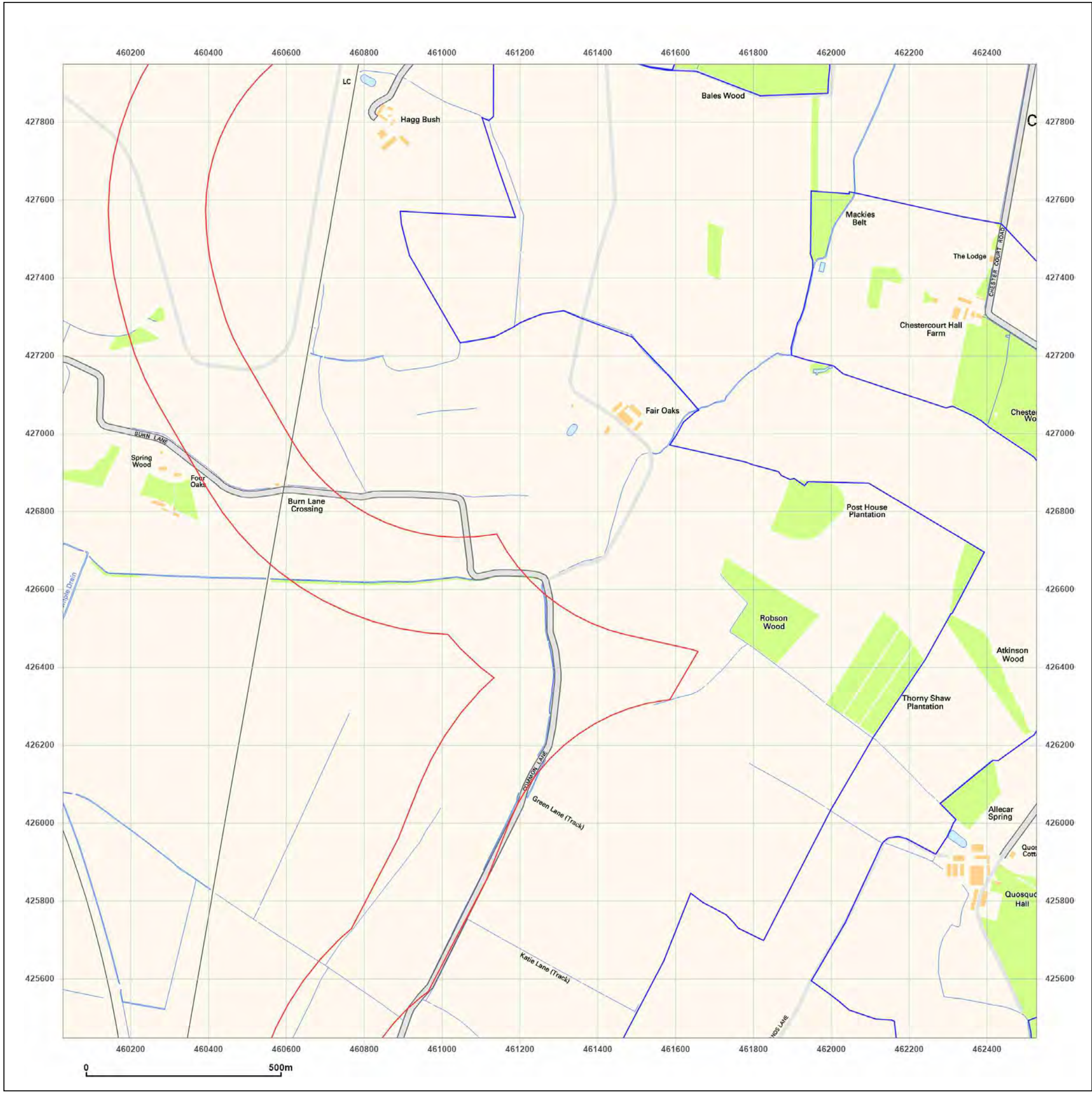
**Powered by**  


Produced by  
 Groundsure Insights  
 T: 08444 159000  
 E: [info@groundsure.com](mailto:info@groundsure.com)  
 W: [www.groundsure.com](http://www.groundsure.com)

© Crown copyright and database rights 2018 Ordnance Survey 100035207

Production date: 03 May 2023

Map legend available at:  
[www.groundsure.com/sites/default/files/groundsure\\_legend.pdf](http://www.groundsure.com/sites/default/files/groundsure_legend.pdf)



**Site Details:**

SHELTER 22M FROM COMUS  
INN, SELBY ROAD 6M FROM  
A1041, SELBY ROAD,  
CAMBLESFORTH, YO8 8HR

**Client Ref:** Camblesforth  
**Report Ref:** GSIP-2023-13637-13820\_SS\_1\_2  
**Grid Ref:** 461277, 426698

**Map Name:** National Grid

**Map date:** 2010

**Scale:** 1:10,000

**Printed at:** 1:10,000

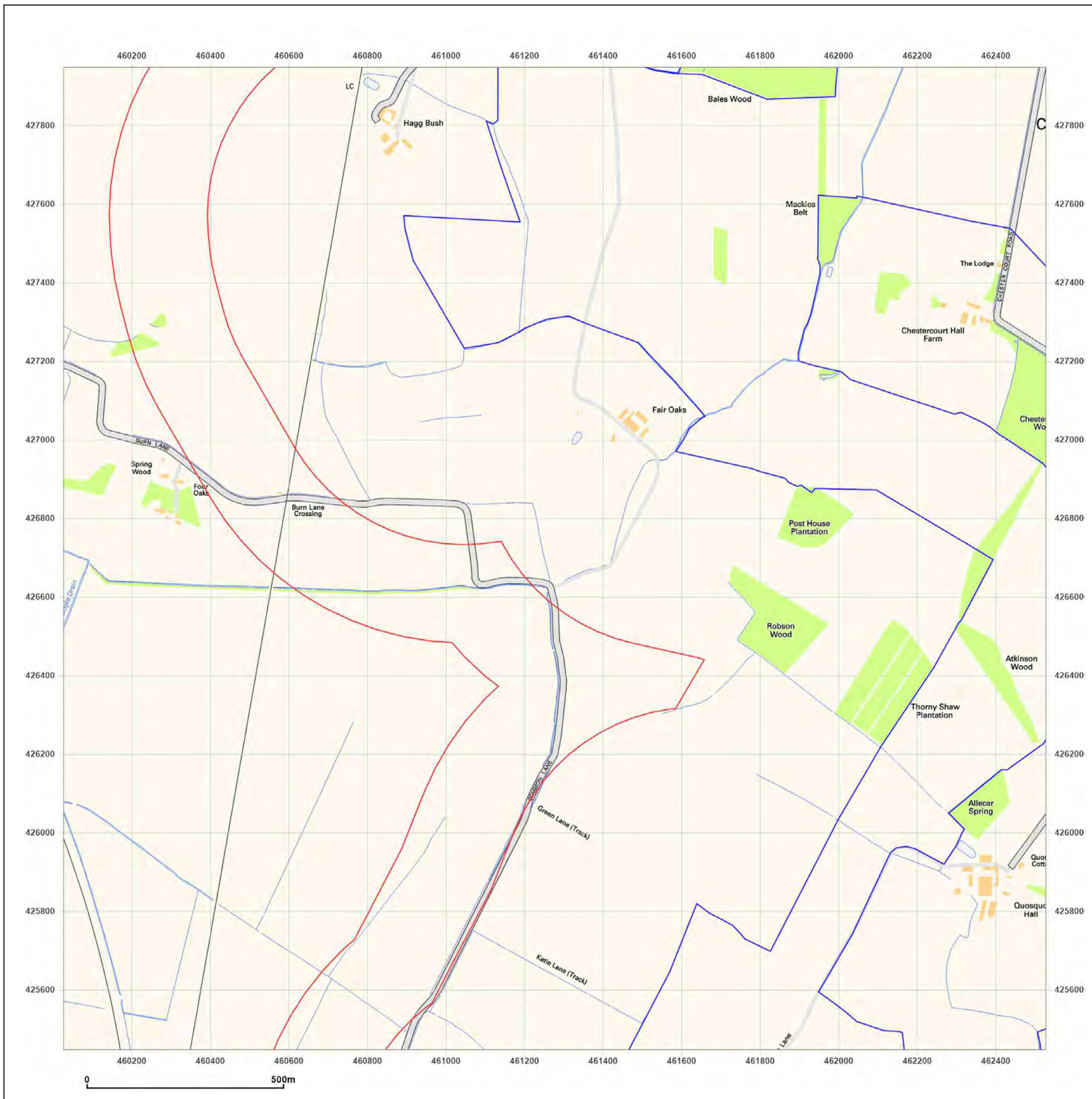


Produced by  
Groundsure Insights  
T: 08444 159000  
E: [info@groundsure.com](mailto:info@groundsure.com)  
W: [www.groundsure.com](http://www.groundsure.com)

© Crown copyright and database rights 2018 Ordnance Survey 100035207

Production date: 03 May 2023

Map legend available at:  
[www.groundsure.com/sites/default/files/groundsure\\_legend.pdf](http://www.groundsure.com/sites/default/files/groundsure_legend.pdf)



**Site Details:**

SHELTER 22M FROM COMUS  
INN, SELBY ROAD 6M FROM  
A1041, SELBY ROAD,  
CAMBLESFORTH, YO8 8HR


**Client Ref:** Camblesforth  
**Report Ref:** GSIP-2023-13637-13820\_SS\_1\_2  
**Grid Ref:** 461277, 426698

**Map Name:** National Grid

**Map date:** 2023

**Scale:** 1:10,000

**Printed at:** 1:10,000

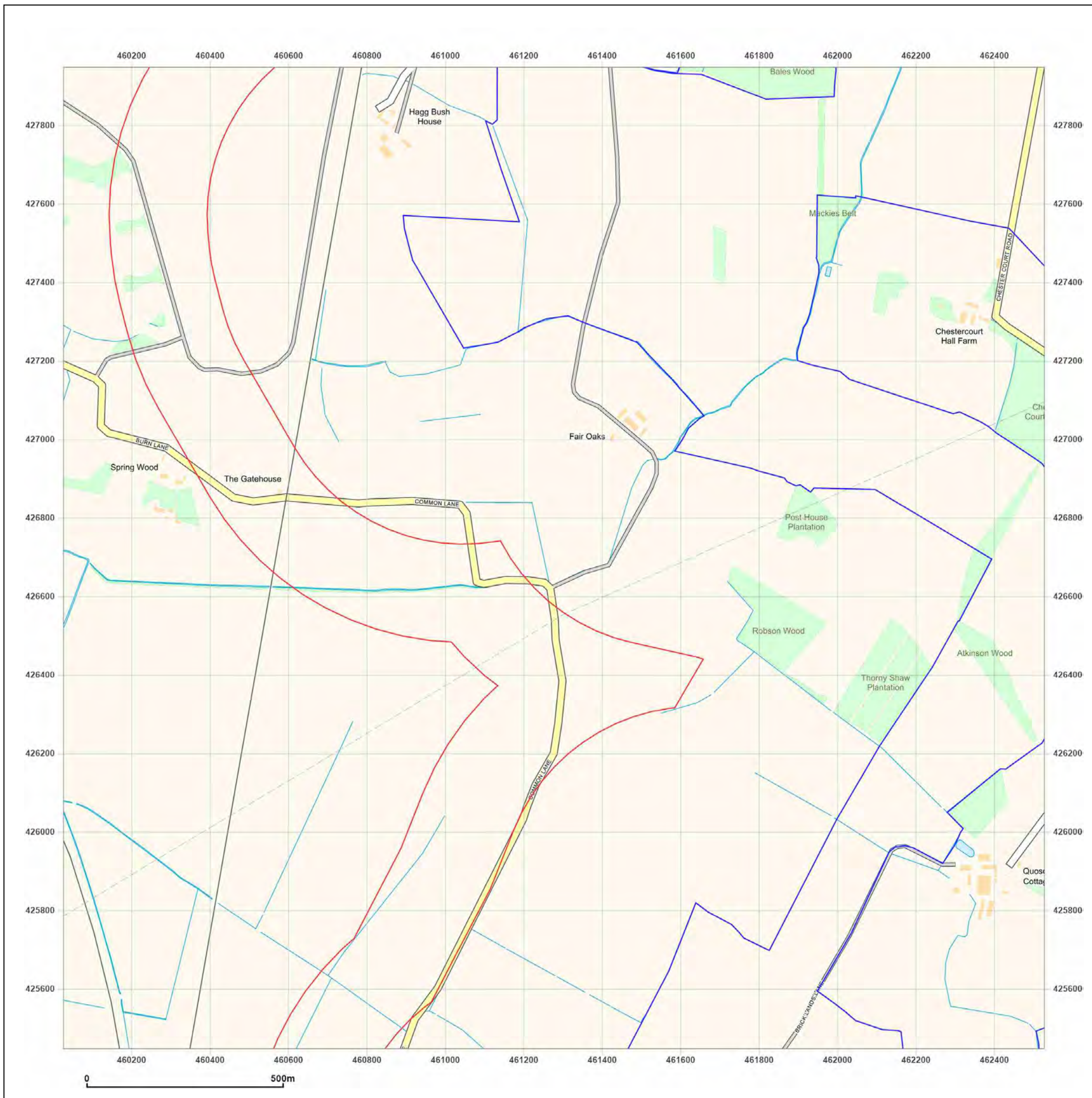


Produced by  
Groundsure Insights  
T: 08444 159000  
E: [info@groundsure.com](mailto:info@groundsure.com)  
W: [www.groundsure.com](http://www.groundsure.com)

© Crown copyright and database rights 2018 Ordnance Survey 100035207

Production date: 03 May 2023

Map legend available at:  
[www.groundsure.com/sites/default/files/groundsure\\_legend.pdf](http://www.groundsure.com/sites/default/files/groundsure_legend.pdf)



**Site Details:**

SHELTER 22M FROM COMUS INN, SELBY ROAD 6M FROM A1041, SELBY ROAD, CAMBLESFORTH, YO8 8HR

**Client Ref:** Camblesforth  
**Report Ref:** GSIP-2023-13637-13820\_SS\_1\_3  
**Grid Ref:** 461277, 429198

**Map Name:** County Series

**Map date:** 1851-1855

**Scale:** 1:10,560

**Printed at:** 1:10,560



Surveyed 1847  
 Revised N/A  
 Edition 1851  
 Copyright N/A  
 Levelled 1851

Surveyed 1849  
 Revised N/A  
 Edition 1855  
 Copyright N/A  
 Levelled N/A

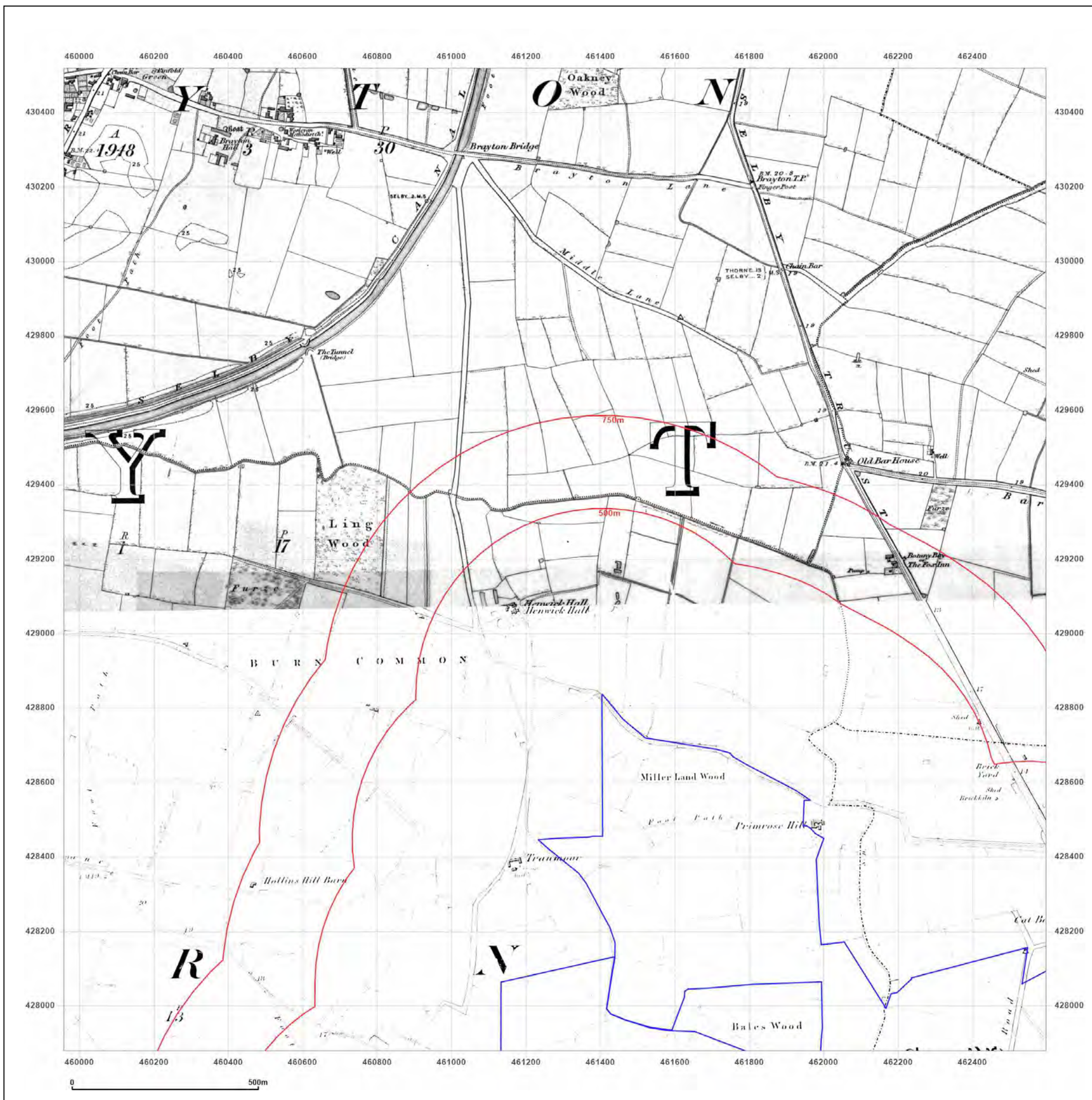


Produced by Groundsure Insights  
 T: 08444 159000  
 E: [info@groundsure.com](mailto:info@groundsure.com)  
 W: [www.groundsure.com](http://www.groundsure.com)

© Crown copyright and database rights 2018 Ordnance Survey 100035207

Production date: 03 May 2023

Map legend available at:  
[www.groundsure.com/sites/default/files/groundsure\\_legend.pdf](http://www.groundsure.com/sites/default/files/groundsure_legend.pdf)

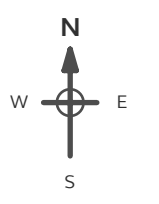


**Site Details:**

SHELTER 22M FROM COMUS INN, SELBY ROAD 6M FROM A1041, SELBY ROAD, CAMBLESFORTH, YO8 8HR


**Client Ref:** Camblesforth  
**Report Ref:** GSIP-2023-13637-13820\_SS\_1\_3  
**Grid Ref:** 461277, 429198

**Map Name:** County Series  
**Map date:** 1888-1890  
**Scale:** 1:10,560  
**Printed at:** 1:10,560



Surveyed 1888  
 Revised 1888  
 Edition N/A  
 Copyright N/A  
 Levelled N/A

Surveyed 1890  
 Revised 1890  
 Edition N/A  
 Copyright N/A  
 Levelled N/A

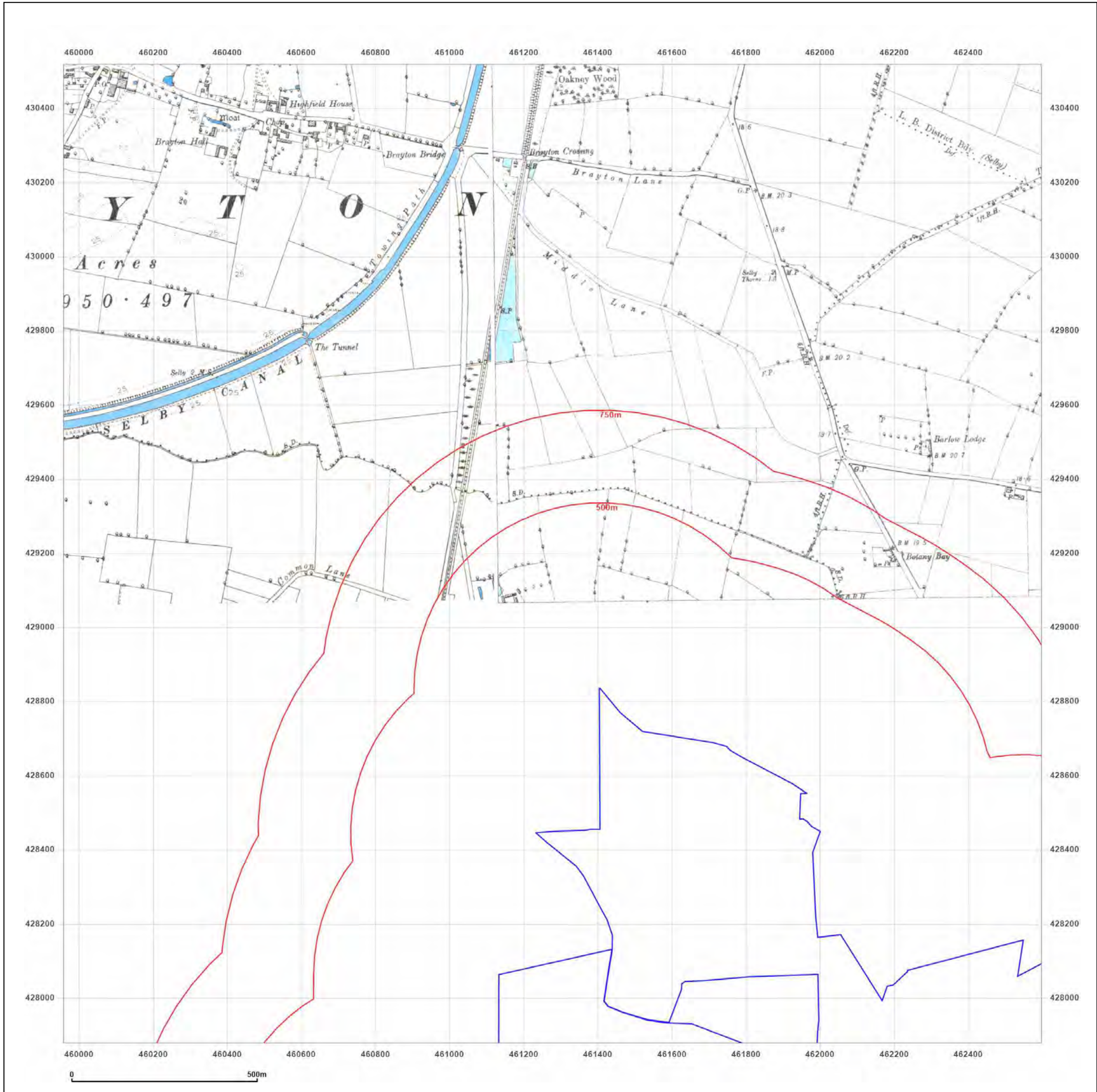


Produced by  
 Groundsure Insights  
 T: 08444 159000  
 E: [info@groundsure.com](mailto:info@groundsure.com)  
 W: [www.groundsure.com](http://www.groundsure.com)

© Crown copyright and database rights 2018 Ordnance Survey 100035207

Production date: 03 May 2023

Map legend available at:  
[www.groundsure.com/sites/default/files/groundsure\\_legend.pdf](http://www.groundsure.com/sites/default/files/groundsure_legend.pdf)





**Site Details:**

SHELTER 22M FROM COMUS  
INN, SELBY ROAD 6M FROM  
A1041, SELBY ROAD,  
CAMBLESFORTH, YO8 8HR

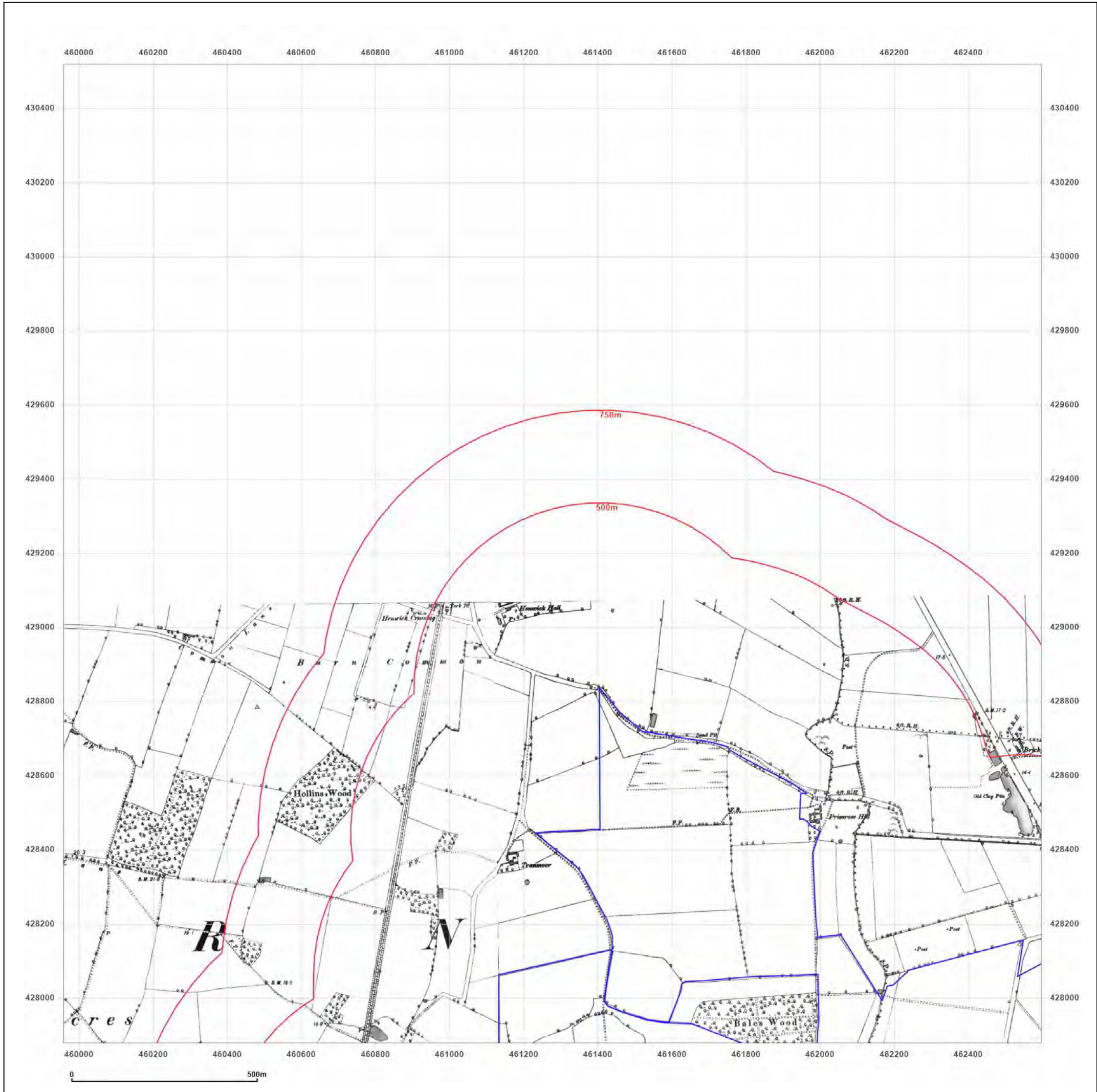
**Client Ref:** Camblesforth  
**Report Ref:** GSIP-2023-13637-13820\_SS\_1\_3  
**Grid Ref:** 461277, 429198

**Map Name:** County Series

**Map date:** 1891

**Scale:** 1:10,560

**Printed at:** 1:10,560



<p>Surveyed N/A Revised 1888 Edition 1907 Copyright 1891 Levelled N/A</p>	<p>Surveyed 1889 Revised N/A Edition 1891 Copyright N/A Levelled N/A</p>
---	--



Produced by  
Groundsure Insights  
T: 08444 159000  
E: [info@groundsure.com](mailto:info@groundsure.com)  
W: [www.groundsure.com](http://www.groundsure.com)

© Crown copyright and database rights 2018 Ordnance Survey 100035207

Production date: 03 May 2023

Map legend available at:  
[www.groundsure.com/sites/default/files/groundsure\\_legend.pdf](http://www.groundsure.com/sites/default/files/groundsure_legend.pdf)

**Site Details:**

SHELTER 22M FROM COMUS INN, SELBY ROAD 6M FROM A1041, SELBY ROAD, CAMBLESFORTH, YO8 8HR

**Client Ref:** Camblesforth  
**Report Ref:** GSIP-2023-13637-13820\_SS\_1\_3  
**Grid Ref:** 461277, 429198

**Map Name:** County Series

**Map date:** 1905-1908


**Scale:** 1:10,560

**Printed at:** 1:10,560



Surveyed 1890  
 Revised 1908  
 Edition N/A  
 Copyright N/A  
 Levelled N/A

Surveyed 1849  
 Revised 1905  
 Edition N/A  
 Copyright N/A  
 Levelled N/A



Surveyed 1888  
 Revised 1908  
 Edition 1908  
 Copyright N/A  
 Levelled N/A

Surveyed 1889  
 Revised 1908  
 Edition 1908  
 Copyright N/A  
 Levelled N/A

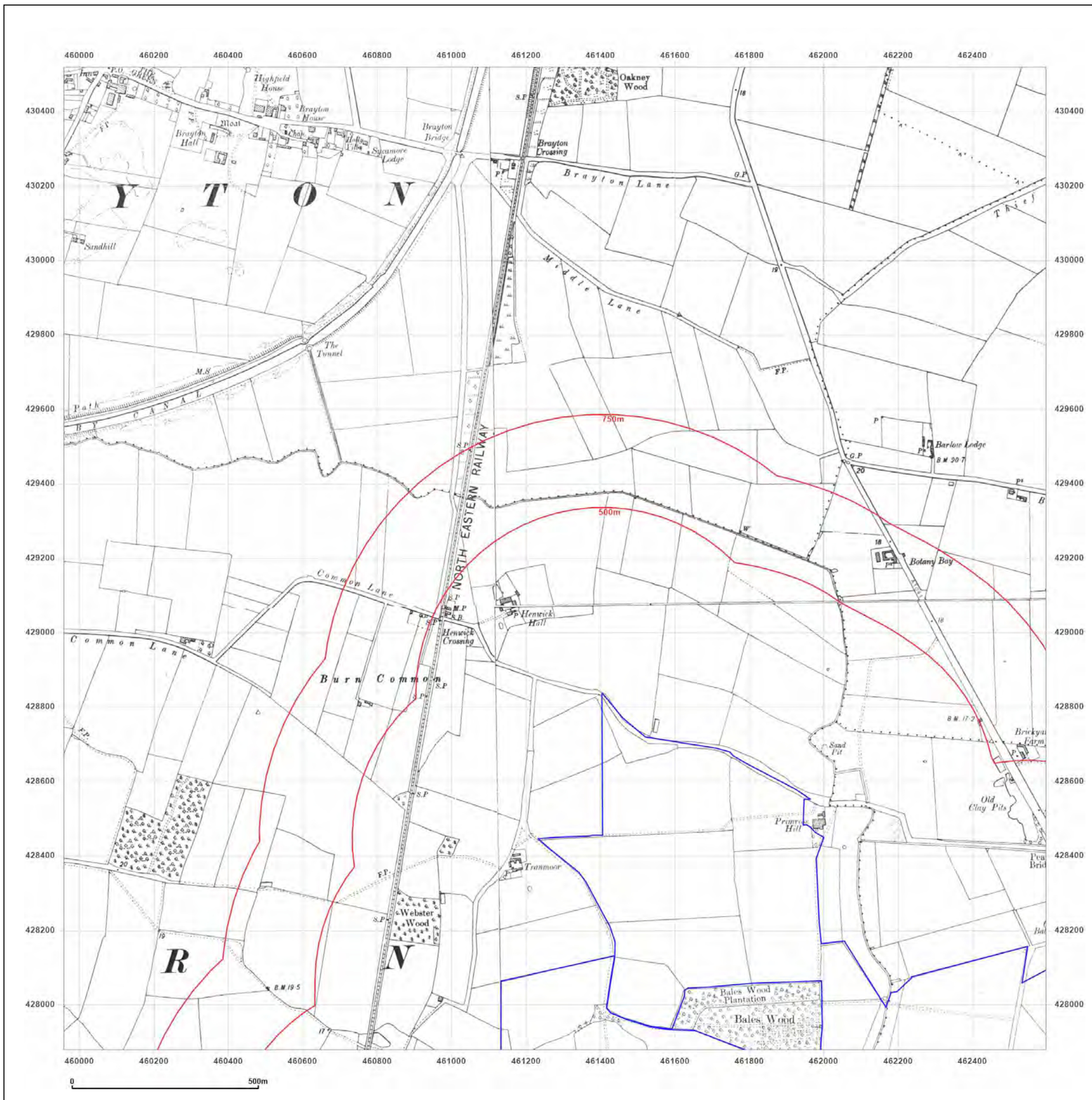


Produced by  
 Groundsure Insights  
 T: 08444 159000  
 E: [info@groundsure.com](mailto:info@groundsure.com)  
 W: [www.groundsure.com](http://www.groundsure.com)

© Crown copyright and database rights 2018 Ordnance Survey 100035207

Production date: 03 May 2023

Map legend available at:  
[www.groundsure.com/sites/default/files/groundsure\\_legend.pdf](http://www.groundsure.com/sites/default/files/groundsure_legend.pdf)



**Site Details:**

SHELTER 22M FROM COMUS  
INN, SELBY ROAD 6M FROM  
A1041, SELBY ROAD,  
CAMBLESFORTH, YO8 8HR

**Client Ref:** Camblesforth  
**Report Ref:** GSIP-2023-13637-13820\_SS\_1\_3  
**Grid Ref:** 461277, 429198

**Map Name:** County Series


**Map date:** 1908

**Scale:** 1:10,560

**Printed at:** 1:10,560



Surveyed 1890  
Revised 1908  
Edition 1908  
Copyright N/A  
Levelled N/A



Produced by  
Groundsure Insights  
T: 08444 159000  
E: [info@groundsure.com](mailto:info@groundsure.com)  
W: [www.groundsure.com](http://www.groundsure.com)

© Crown copyright and database rights 2018 Ordnance Survey 100035207

Production date: 03 May 2023

Map legend available at:  
[www.groundsure.com/sites/default/files/groundsure\\_legend.pdf](http://www.groundsure.com/sites/default/files/groundsure_legend.pdf)

